

PARTNER

Engineering and Science, Inc.



PHASE I ENVIRONMENTAL SITE ASSESSMENT REPORT

Rohnert Park

6400 State Farm Drive
Rohnert Park, California 94928

Report Date: September 5, 2017
Partner Project No. 17-193582.2



Prepared for:

Laulima Development

111 Pine Street, Suite 1315
San Francisco, California 94104

September 5, 2017

Mr. David Bouquillon
Laulima Development
111 Pine Street, Suite 1315
San Francisco, California 94104

Subject: Phase I Environmental Site Assessment
Rohnert Park
6400 State Farm Drive
Rohnert Park, California 94928
Partner Project No. 17-193582.2

Dear Mr. Bouquillon:

Partner Engineering and Science, Inc. (Partner) is pleased to provide the results of the *Phase I Environmental Site Assessment* (Phase I ESA) report of the abovementioned address (the "subject property"). This assessment was performed in general conformance with the scope and limitations as detailed in the ASTM Practice E1527-13 Standard Practice for Environmental Site Assessments: Phase I Environmental Site Assessment Process.

This assessment included a site reconnaissance as well as research and interviews with representatives of the public, property ownership, site manager, and regulatory agencies. An assessment was made, conclusions stated, and recommendations outlined.

We appreciate the opportunity to provide environmental services to you. If you have any questions concerning this report, or if we can assist you in any other matter, please contact me at (619) 925-9672 or MLambson@partneresi.com.

Sincerely,



Mark Lambson
Principal

EXECUTIVE SUMMARY

Partner Engineering and Science, Inc. (Partner) has performed a Phase I Environmental Site Assessment (ESA) in general accordance with the scope of work and limitations of ASTM Standard Practice E1527-13, the Environmental Protection Agency Standards and Practices for All Appropriate Inquiries (AAI) (40 CFR Part 312) and set forth by Laulima Development for the property located at 6400 State Farm Drive in the City of Rohnert Park, Sonoma County, California (the "subject property"). The Phase I Environmental Site Assessment is designed to provide Laulima Development with an assessment concerning environmental conditions (limited to those issues identified in the report) as they exist at the subject property.

Property Description

The subject property is located on the east side of State Farm Drive between Rohnert Park Expressway and Enterprise Drive within a mixed commercial and residential area of Sonoma County. Please refer to the table below for further description of the subject property:

Subject Property Data

Address:	6400 State Farm Drive, Rohnert Park, California
Property Use:	Office (unoccupied)
Land Acreage (Ac):	29.88 Ac
Number of Buildings:	One
Number of Floors:	One
Gross Building Area (SF):	283,230 SF
Net Rentable Area (SF):	283,230 SF
Date of Construction:	1976-77
Assessor's Parcel Number (APN):	143-051-072
Type of Construction:	Concrete tilt-up and block
Current Tenants:	Unoccupied (formerly State Farm Insurance)
Site Assessment Performed By:	Michael Audibert, REPA
Site Assessment Conducted On:	August 30, 2017

The subject property is currently unoccupied. The building was most recently occupied by State Farm Insurance for commercial (office) use which vacated in 2011. Onsite operations most recently consisted of general office activities. Hazardous substances and petroleum products used/stored onsite include various paints and cleansers, as well as small amounts of lubricants and anti-corrosion chemicals for chillers/cooling towers. In addition to the current structure, the subject property is also improved with a pump house, security kiosks, solid waste dumpster enclosures, asphalt-paved parking areas, and associated landscaping.

According to available historical sources, the subject property consisted of unimproved and/or agricultural land as early as 1916 through 1973. In 1976, the current office building was constructed and since that time, the subject property has been occupied by State Farm Insurance. State Farm Insurance vacated the building in 2011 and it has remained unoccupied since that time.

The immediately surrounding properties consist of an office building, the Rohnert Park-Cotati Regional Library, and the Rohnert Park Police Department across Rohnert Park Expressway to the north; the SMART

Train railway and a mobile home park across Seed Farm Drive to the east; apartment complexes across Enterprise Drive to the south; and a retail shopping development across State Farm Drive to the west.

According to groundwater monitoring data for an adjacent property site (600 Enterprise Drive), the depth and direction of groundwater in the vicinity of the subject property is inferred to be approximately 8 to 10 feet below ground surface (bgs) and flow toward the west-southwest.

Findings

A *recognized environmental condition (REC)* refers to the presence or likely presence of any hazardous substances or petroleum products in, on, or at a property: due to release to the environment; under conditions indicative of a release to the environment; or under conditions that pose a material threat of a future release to the environment. The following was identified during the course of this assessment:

- Partner did not identify any recognized environmental conditions during the course of this assessment.

A *controlled recognized environmental condition (CREC)* refers to a REC resulting from a past release of hazardous substances or petroleum products that has been addressed to the satisfaction of the applicable regulatory authority, with hazardous substances or petroleum products allowed to remain in place subject to the implementation of required controls. The following was identified during the course of this assessment:

- Partner did not identify any controlled recognized environmental conditions during the course of this assessment.

A *historical recognized environmental condition (HREC)* refers to a past release of any hazardous substances or petroleum products that has occurred in connection with the property and has been addressed to the satisfaction of the applicable regulatory authority or meeting unrestricted use criteria established by a regulatory authority, without subjecting the property to any required controls. The following was identified during the course of this assessment:

- The subject property, identified as State Farm Insurance at 6400 State Farm Drive, is listed on various UST databases due to the former presence of diesel and gasoline USTs onsite. In 1993, two 12,000-gallon diesel USTs and one 12,000-gallon gasoline UST were removed from the site. During the removal of the northernmost 12,000-gallon diesel UST, the tank collapsed and separated. Approximately 20 to 50 gallons of diesel fuel remained in the tank which mixed with the surrounding pea gravel. Approximately 150 cubic yards of pea gravel mixed with diesel fuel was removed from the site. Eight soil samples were then collected from beneath the tank excavation and beneath the gasoline fuel product piping. Additional impacted soil was excavated and removed from the site. A total of 216 cubic yards of impacted soil was removed from the site. The SCEHD subsequently issued a closure letter regarding the former USTs on August 9, 1994. Based on the findings of a Phase I ESA performed by Leighton & Associates in December 2012, it was recommended that further investigation of the USTs was necessary to determine whether vapor intrusion would be an issue. In October 2013, a total of five soil borings were advanced and

soil, groundwater, and soil vapor samples were collected. Very low concentrations of TPH-g and TPH-d were detected in soil and groundwater. Soil vapor levels were determined to be below DTSC screening levels, and no further investigation was recommended. As such, the former USTs are considered an historical recognized environmental condition (HREC) for the purposes of this assessment.

An *environmental issue* refers to environmental concerns identified by Partner, which do not qualify as RECs; however, warrant further discussion. The following was identified during the course of this assessment:

- Following the removal of the former diesel and gasoline USTs from the site, the product pipeline from the diesel UST to the boiler room was capped and left in place. The former presence of the fuel tanks has been issued case closure by the local regulatory agency. However, during redevelopment, it is recommended that the pipeline be exposed and be properly disposed of. Based on observations made during this process, it may be necessary to collect soil samples from beneath the pipeline to rule out any release/subsurface impact.
- Although not observed during our current assessment, according to a prior Phase I ESA from 2012, two manhole covers were observed within the former estimation and machining room. It is recommended that during redevelopment, the manhole covers be opened and inspected to rule out the presence of a sub-grade feature such as an oil/water clarifier. If such a feature was to be discovered, it may be necessary to remove the feature and collect soil samples from beneath the feature to rule out any release/subsurface impact.
- The subject property parcel was historically used for agricultural purposes. There is a potential that agricultural related chemicals such as pesticides, herbicides, and fertilizers, may have been used and stored onsite. The subject property is either paved over or covered by building structures that minimize direct contact to any potential remaining concentrations in the soil. Additionally, during previous site development activities, near surface soils (where residual agricultural chemical concentrations would have most likely been present, if at all) were generally mixed with fill material or disturbed during grading. Also, it is common that engineered fill material is placed over underlying soils as part of the development activities. Furthermore, it is likely that residual agricultural chemicals (if any) would have likely degraded since the site was last utilized for agricultural purposes. These additional variables serve to further reduce the potential for exposure to residual agricultural chemicals (if any). Based on these reasons, Partner concludes that the possible former use of agricultural chemicals is not expected to represent a significant environmental concern at this time.

Conclusions, Opinions and Recommendations

Partner has performed a Phase I Environmental Site Assessment in conformance with the scope and limitations of ASTM Practice E1527-13 of 6400 State Farm Drive in the City of Rohnert Park, Sonoma County, California (the "subject property"). Any exceptions to, or deletions from, this practice are described in Section 1.5 of this report.

This assessment has revealed no evidence of recognized environmental conditions in connection with the subject property; however, environmental issues were identified. Based on the conclusions of this assessment, Partner recommends no further investigation of the subject property at this time.

TABLE OF CONTENTS

1.0	INTRODUCTION	3
1.1	Purpose	3
1.2	Scope of Work	3
1.3	Limitations	4
1.4	User Reliance	4
1.5	Limiting Conditions	5
2.0	SITE DESCRIPTION	6
2.1	Site Location and Legal Description	6
2.2	Current Property Use	6
2.3	Current Use of Adjacent Properties	6
2.4	Physical Setting Sources	7
2.4.1	Topography	7
2.4.2	Hydrology	7
2.4.3	Geology/Soils	7
2.4.4	Flood Zone Information	8
3.0	HISTORICAL INFORMATION.....	9
3.1	Aerial Photograph Review	9
3.2	Fire Insurance Maps	10
3.3	City Directories.....	11
3.4	Historical Topographic Maps	11
4.0	REGULATORY RECORDS REVIEW	13
4.1	Regulatory Agencies.....	13
4.1.1	State Department	13
4.1.2	Health Department	13
4.1.3	Fire Department	13
4.1.4	Air Pollution Control Agency.....	14
4.1.5	Regional Water Quality Agency.....	14
4.1.6	Department of Toxic Substances Control	14
4.1.7	Building Department	14
	A copy of pertinent documents is not included in Appendix B of this report.....	15
4.1.8	Planning Department.....	15
4.1.9	Oil & Gas Exploration.....	15
4.1.10	Assessor's Office.....	16
4.2	Mapped Database Records Search.....	16
4.2.1	Regulatory Database Summary.....	16
4.2.2	Subject Property Listings	17
4.2.3	Adjacent Property Listings	18
4.2.4	Sites of Concern Listings.....	20
4.2.5	Orphan Listings.....	20
5.0	USER PROVIDED INFORMATION AND INTERVIEWS.....	21
5.1	Interviews	22
5.1.1	Interview with Owner	22

5.1.2	Interview with Report User.....	22
5.1.3	Interview with Key Site Manager.....	22
5.1.4	Interviews with Past Owners, Operators and Occupants.....	22
5.1.5	Interview with Others.....	22
5.2	User Provided Information.....	22
5.2.1	Title Records, Environmental Liens, and AULs.....	22
5.2.2	Specialized Knowledge.....	22
5.2.3	Actual Knowledge of the User.....	22
5.2.4	Valuation Reduction for Environmental Issues.....	23
5.2.5	Commonly Known or Reasonably Ascertainable Information.....	23
5.2.6	Previous Reports and Other Provided Documentation.....	23
6.0	SITE RECONNAISSANCE.....	30
6.1	General Site Characteristics.....	30
6.2	Potential Environmental Hazards.....	31
6.3	Non-ASTM Services.....	33
6.3.1	Asbestos-Containing Materials (ACMs).....	33
6.3.2	Lead-Based Paint (LBP).....	34
6.3.3	Radon.....	34
6.3.4	Lead in Drinking Water.....	35
6.3.5	Mold.....	35
6.4	Adjacent Property Reconnaissance.....	35
7.0	FINDINGS AND CONCLUSIONS.....	36
8.0	SIGNATURES OF ENVIRONMENTAL PROFESSIONALS.....	39
9.0	REFERENCES.....	40

Figures

- Figure 1** Site Location Map
- Figure 2** Site Plan
- Figure 3** Topographic Map

Appendices

- Appendix A** Site Photographs
- Appendix B** Historical/Regulatory Documentation
- Appendix C** Regulatory Database Report
- Appendix D** Qualifications

1.0 INTRODUCTION

Partner Engineering and Science, Inc. (Partner) has performed a Phase I Environmental Site Assessment (ESA) in general conformance with the scope and limitations of ASTM Standard Practice E1527-13 and the Environmental Protection Agency Standards and Practices for All Appropriate Inquiries (AAI) (40 CFR Part 312) for the property located at 6400 State Farm Drive in the City of Rohnert Park, Sonoma County, California (the "subject property"). Any exceptions to, or deletions from, this scope of work are described in the report.

1.1 Purpose

The purpose of this ESA is to identify existing or potential Recognized Environmental Conditions (as defined by ASTM Standard E1527-13) affecting the subject property that: 1) constitute or result in a material violation or a potential material violation of any applicable environmental law; 2) impose any material constraints on the operation of the subject property or require a material change in the use thereof; 3) require clean-up, remedial action or other response with respect to Hazardous Substances or Petroleum Products on or affecting the subject property under any applicable environmental law; 4) may affect the value of the subject property; and 5) may require specific actions to be performed with regard to such conditions and circumstances. The information contained in the ESA Report will be used by Client to: 1) evaluate its legal and financial liabilities for transactions related to foreclosure, purchase, sale, loan origination, loan workout or seller financing; 2) evaluate the subject property's overall development potential, the associated market value and the impact of applicable laws that restrict financial and other types of assistance for the future development of the subject property; and/or 3) determine whether specific actions are required to be performed prior to the foreclosure, purchase, sale, loan origination, loan workout or seller financing of the subject property.

This ESA was performed to permit the *User* to satisfy one of the requirements to qualify for the innocent landowner, contiguous property owner, or bona fide prospective purchaser limitations on scope of Comprehensive Environmental Response, Compensation and Liability Act (CERCLA) (42 U.S.C. §9601) liability (hereinafter, the "*landowner liability protections*," or "*LLPs*"). ASTM Standard E1527-13 constitutes "*all appropriate inquiry* into the previous ownership and uses of the *property* consistent with good commercial or customary practice" as defined at 42 U.S.C. §9601(35)(B).

1.2 Scope of Work

The scope of work for this ESA is in general accordance with the requirements of ASTM Standard E1527-13. This assessment included: 1) a property and adjacent site reconnaissance; 2) interviews with key personnel; 3) a review of historical sources; 4) a review of regulatory agency records; and 5) a review of a regulatory database report provided by a third-party vendor. Partner contacted local agencies, such as environmental health departments, fire departments and building departments in order to determine any current and/or former hazardous substances usage, storage and/or releases of hazardous substances on the subject property. Additionally, Partner researched information on the presence of activity and use limitations (AULs) at these agencies. As defined by ASTM E1527-13, AULs are the legal or physical restrictions or limitations on the use of, or access to, a site or facility: 1) to reduce or eliminate potential

exposure to hazardous substances or petroleum products in the soil or groundwater on the subject property; or 2) to prevent activities that could interfere with the effectiveness of a response action, in order to ensure maintenance of a condition of no significant risk to public health or the environment. These legal or physical restrictions, which may include institutional and/or engineering controls (IC/ECs), are intended to prevent adverse impacts to individuals or populations that may be exposed to hazardous substances and petroleum products in the soil or groundwater on the property.

If requested by Client, this report may also include the identification, discussion of, and/or limited sampling of asbestos-containing materials (ACMs), lead-based paint (LBP), mold, and/or radon.

1.3 Limitations

Partner warrants that the findings and conclusions contained herein were accomplished in accordance with the methodologies set forth in the Scope of Work. These methodologies are described as representing good commercial and customary practice for conducting an ESA of a property for the purpose of identifying recognized environmental conditions. There is a possibility that even with the proper application of these methodologies there may exist on the subject property conditions that could not be identified within the scope of the assessment or which were not reasonably identifiable from the available information. Partner believes that the information obtained from the record review and the interviews concerning the subject property is reliable. However, Partner cannot and does not warrant or guarantee that the information provided by these other sources is accurate or complete. The conclusions and findings set forth in this report are strictly limited in time and scope to the date of the evaluations. The conclusions presented in the report are based solely on the services described therein, and not on scientific tasks or procedures beyond the scope of agreed-upon services or the time and budgeting restraints imposed by the Client. No other warranties are implied or expressed.

Some of the information provided in this report is based upon personal interviews, and research of available documents, records, and maps held by the appropriate government and private agencies. This report is subject to the limitations of historical documentation, availability, and accuracy of pertinent records, and the personal recollections of those persons contacted.

This practice does not address requirements of any state or local laws or of any federal laws other than the all appropriate inquiry provisions of the LLPs. Further, this report does not intend to address all of the safety concerns, if any, associated with the subject property.

Environmental concerns, which are beyond the scope of a Phase I ESA as defined by ASTM include the following: ACMs, LBP, radon, and lead in drinking water. These issues may affect environmental risk at the subject property and may warrant discussion and/or assessment; however, are considered non-scope issues. If specifically requested by the Client, these non-scope issues are discussed in Section 6.3.

1.4 User Reliance

Laulima Development engaged Partner to perform this assessment in accordance with an agreement governing the nature, scope and purpose of the work as well as other matters critical to the engagement. All reports, both verbal and written, are for the sole use and benefit of Laulima Development. Either

verbally or in writing, third parties may come into possession of this report or all or part of the information generated as a result of this work. In the absence of a written agreement with Partner granting such rights, no third parties shall have rights of recourse or recovery whatsoever under any course of action against Partner, its officers, employees, vendors, successors or assigns. Any such unauthorized user shall be responsible to protect, indemnify and hold Partner, Client and their respective officers, employees, vendors, successors and assigns harmless from any and all claims, damages, losses, liabilities, expenses (including reasonable attorneys' fees) and costs attributable to such Use. Unauthorized use of this report shall constitute acceptance of and commitment to these responsibilities, which shall be irrevocable and shall apply regardless of the cause of action or legal theory pled or asserted. Additional legal penalties may apply.

This report has been completed under specific Terms and Conditions relating to scope, relying parties, limitations of liability, indemnification, dispute resolution, and other factors relevant to any reliance on this report. Any parties relying on this report do so having accepted the Terms and Conditions for which this report was completed. A copy of Partner's standard Terms and Conditions can be found at <http://www.partneresi.com/terms-and-conditions.php>.

1.5 Limiting Conditions

The findings and conclusions contain all of the limitations inherent in these methodologies that are referred to in ASTM E1527-13.

Specific limitations and exceptions to this ESA are more specifically set forth below:

- Interviews with past owners, operators and occupants were not reasonably ascertainable and thus constitute a data gap. Based on information obtained from other historical sources (as discussed in Section 3.0), this data gap is not expected to alter the findings of this assessment.
- Partner requested information relative to deed restrictions and environmental liens, and a title search. This information was not provided at the time of the assessment.
- Partner submitted a Freedom of Information Act (FOIA) request to the Sonoma County Environmental Health Department (SCEHD) for information pertaining to hazardous substances, underground storage tanks, releases, inspection records, etc. for the subject property and/or adjacent properties. As of this writing, this agency has not responded to Partner's request. Based on information obtained from other historical sources, this limitation is not expected to alter the overall findings of this assessment.

2.0 SITE DESCRIPTION

2.1 Site Location and Legal Description

The subject property at 6400 State Farm Drive in Rohnert Park, California is located on the east side of State Farm Drive between Rohnert Park Expressway and Enterprise Drive. According to the Sonoma County Assessor, the subject property is legally described as APN 143-051-072, and ownership is currently vested in North Bay Community LLC since 2015.

Please refer to Figure 1: Site Location Map, Figure 2: Site Plan, Figure 3: Topographic Map, and Appendix A: Site Photographs for the location and site characteristics of the subject property.

Please refer to Figure 1: Site Location Map, Figure 2: Site Plan, Figure 3: Topographic Map, and Appendix A: Site Photographs for the location and site characteristics of the subject property.

2.2 Current Property Use

The subject property is currently unoccupied (former occupied by State Farm Insurance for commercial office use). Onsite operations most recently consisted of general office activities. Hazardous substances and petroleum products used/stored onsite include various paints and cleansers, as well as small amounts of lubricants and anti-corrosion chemicals for chillers/cooling towers. The subject property consists of one single-story building located in the central portion of the property. In addition to the current structure, the subject property is also improved with a pump house, security kiosks, solid waste dumpster enclosures, asphalt-paved parking areas, and associated landscaping.

The subject property is designated for commercial development by the City of Rohnert Park.

The subject property was identified as a UST, HIST UST, SWEEPS UST, CA FID UST, CUPA Listings, EMI, FINDS, ECHO, RCRA-NonGen/NLR, and HAZNET site in the regulatory database report, as further discussed in Section 4.2.

2.3 Current Use of Adjacent Properties

The subject property is located within a mixed commercial and residential area of Sonoma County. During the vicinity reconnaissance, Partner observed the following land use on properties in the immediate vicinity of the subject property:

Immediately Surrounding Properties

North:	Rohnert Park Expressway, followed by an office building, the Rohnert Park-Cotati Regional Library, and the Rohnert Park Police Station (6250 State Farm Drive, 6250 Lynne Conde Way, and 500 City Center Drive)
South:	Willow Creek Apartments and Crossbrook Apartments (471-629 and 655 Enterprise Drive)
East:	The Rohnert Park Corporation Yard (600 Enterprise Drive), as well as Seed Farm Drive and the SMART Train railway, followed by a mobile home park (6401 Country Club Drive)
West:	The Raley's Town Center Shopping Development (10-640 Raley's Town Center, 6301, 6435 & 6457 State Farm Drive) and apartments (300 Enterprise Drive)
Northwest:	Intersection of Rohnert Park Expressway and State Farm Drive, followed by a West America Bank (300/302 Rohnert Park Expressway)

An adjacent property to the north (500 City Hall Drive/City Center Drive) was identified as a CUPA Listings site in the regulatory database report of Section 4.2. An adjacent property to the east (600 Enterprise Drive) was identified as an Envirostor, LUST, UST, HIST UST, HIST CORTESE, PEST LIC, and CUPA Listings site in the regulatory database report of Section 4.2. An adjacent property to the west (10/60 Raley's Town Center) was identified as a SLIC, FINDS, DRYCLEANERS, and EDR Hist Cleaner site in the regulatory database of Section 4.2. Various other addresses associated with the larger commercial shopping development to the west were also identified in various non-release databases, including RCRA-SQG, FINDS, ECHO, and CUPA Listings in the regulatory database of Section 4.2. The adjacent property to the northwest (300-302 Rohnert Park Expressway) was identified as a LUST, SWEEPS UST, CA FID UST, HIST CORTESE, EDR Hist Auto, and Notify 65 site in the regulatory database of Section 4.2.

2.4 Physical Setting Sources

2.4.1 Topography

The United States Geological Survey (USGS) *Cotati, California* Quadrangle 7.5-minute series topographic map was reviewed for this ESA. According to the contour lines on the topographic map, the subject property is located at approximately 100 feet above mean sea level (MSL). The contour lines in the area of the subject property indicate the area is sloping gently toward the west. The subject property is depicted on the 1980 map as developed with the current commercial building.

A copy of the most recent topographic map is included as Figure 3 of this report.

2.4.2 Hydrology

According to topographic map interpretation, the direction of groundwater in the vicinity of the subject property is inferred to flow toward the northwest. The nearest surface water in the vicinity of the subject property is Hinebaugh Creek located approximately 850 feet to the north of the subject property. No settling ponds, lagoons, surface impoundments, wetlands or natural catch basins were observed at the subject property during this assessment.

According to available information, a public water system operated by the Sonoma County Water Authority (SCWA) serves the subject property vicinity. According to a representative of the SCWA, shallow groundwater beneath the subject property is not utilized for domestic purposes. The sources of public water for the City of Rohnert Park are surface water from various reservoirs associated with the Russian River watershed.

According to groundwater monitoring data for an adjacent property site (600 Enterprise Drive), the depth of groundwater in the vicinity of the subject property is inferred to be approximately 8 to 10 feet below ground surface (bgs).

2.4.3 Geology/Soils

The subject property is situated within the California coast Range physiographic province of the State of California. The uppermost geologic formation underlying the soils at the subject property is the Cenozoic Age sedimentary formation.

Based on information obtained from the USDA Natural Resources Conservation Service Web Soil Survey online database, the subject property is mapped as Yolo clay loam. The Yolo series is a member of the fine-silty, mixed, thermic family of Mollic Haploxeralfs. Typically, Yolo soils have grayish brown, slightly acid loam A horizons; brown silty clay loam, neutral Bt horizons; and yellowish brown C horizons. Slopes range from 0 to 2 percent.

2.4.4 Flood Zone Information

Partner performed a review of the Flood Insurance Rate Map, published by the Federal Emergency Management Agency. According to Community Panel Number 06097C0877E, dated December 2, 2008, the subject property appears to be located in Zone X, an area located outside of the 100-year and 500-year flood plains.

A copy of the reviewed flood map is not included in Appendix B of this report.

3.0 HISTORICAL INFORMATION

Partner obtained historical use information about the subject property from a variety of sources. A chronological listing of the historical data found is summarized in the table below:

Historical Use Information		
Period/Date	Source	Description/Use
Circa 1916 – 1973	Aerial Photographs, Topographic Maps	Consisted of unimproved and/or agricultural land
Circa 1976 – present	Aerial Photographs, Topographic Maps, Agency Records, City Directories, Interview, Onsite Observations	Developed with the current office building and occupied by State Farm Insurance

According to available historical sources, the subject property consisted of unimproved and/or agricultural land as early as 1916 through 1973. In 1976, the current office building was constructed and since that time, the subject property has been occupied by State Farm Insurance. State Farm Insurance vacated the building in 2011 and it has remained unoccupied since that time.

The subject property parcel was historically used for agricultural purposes. There is a potential that agricultural related chemicals such as pesticides, herbicides, and fertilizers, may have been used and stored onsite. The subject property is either paved over or covered by building structures that minimize direct contact to any potential remaining concentrations in the soil. Additionally, during previous site development activities, near surface soils (where residual agricultural chemical concentrations would have most likely been present, if at all) were generally mixed with fill material or disturbed during grading. Also, it is common that engineered fill material is placed over underlying soils as part of the development activities. Furthermore, it is likely that residual agricultural chemicals (if any) would have likely degraded since the site was last utilized for agricultural purposes. These additional variables serve to further reduce the potential for exposure to residual agricultural chemicals (if any). Based on these reasons, Partner concludes that the possible former use of agricultural chemicals is not expected to represent a significant environmental concern at this time.

3.1 Aerial Photograph Review

Partner obtained available aerial photographs of the subject property and surrounding area from Environmental Data Resources (EDR) on August 28, 2017. The following observations were noted to be visible on the subject property and adjacent properties during the aerial photograph review:

Date:	1942, 1952	Scale:	1"=500'
Subject Property:	Appears to consist of agricultural land		
North:	Agricultural land		
South:	Agricultural land		
East:	A railroad, followed by agricultural land		
West:	Agricultural land		

Date:	1968	Scale:	1"=500'
Subject Property:	Appears to consist of agricultural land		

Date:	1968	Scale:	1"=500'
North:	Rohnert Park Expressway, followed by agricultural land		
South:	Agricultural land		
East:	A railroad, followed by agricultural land		
West:	Agricultural land		

Date:	1973	Scale:	1"=500'
Subject Property:	Appears to consist of agricultural land		
North:	Rohnert Park Expressway, followed by agricultural land		
South:	Agricultural land		
East:	A railroad, followed by the development of the current mobile home park		
West:	Agricultural land		

Date:	1982	Scale:	1"=500'
Subject Property:	Appears to be developed with the current commercial office building		
North:	Rohnert Park Expressway, followed by a small commercial building and unimproved land		
South:	Enterprise Drive, followed by apartments and unimproved land		
East:	A railroad, followed by the current mobile home park		
West:	Current retail shopping development		
Northwest:	Intersection, followed by a possible gas station		

Date:	1993	Scale:	1"=500'
Subject Property:	Appears to be developed with the current commercial office building		
North:	Rohnert Park Expressway, followed by a small commercial building, unimproved land, and the current police department facility		
South:	Enterprise Drive, followed by the current apartment complexes		
East:	A railroad, followed by the current mobile home park		
West:	Current retail shopping development		
Northwest:	Intersection, followed by a possible gas station		

Date:	2005, 2006, 2009, 2010, 2012	Scale:	1"=500'
Subject Property:	Appears to be developed with the current commercial office building		
North:	Rohnert Park Expressway, followed by the current improvements		
South:	Enterprise Drive, followed by the current apartment complexes		
East:	A railroad, followed by the current mobile home park		
West:	Current retail shopping development		
Northwest:	Intersection, followed by the current bank building		

Copies of select aerial photographs are included in Appendix B of this report.

3.2 Fire Insurance Maps

Partner reviewed the collection of Sanborn Fire insurance maps from Environmental Data Resources (EDR) on August 28, 2017. Sanborn map coverage was not available for the subject property.

3.3 City Directories

Partner reviewed historical city directories obtained from Environmental Data Resources (EDR) on March 7, 2017 for past names and businesses that were listed for the subject property and adjacent properties. The findings are presented in the following table:

City Directory Search for 6400 State Farm Drive (Subject Property)

Year(s)	Occupant Listed
1977	State Farm Auto Insurance (6400 State Farm Drive)
1982	State Farm Auto Insurance, State Farm Fire & Casualty Co. (6400 State Farm Drive)
1987	State Farm Auto Insurance, State Farm Fire & Casualty Co., State Farm North (6400 State Farm Drive)
1992	Servomation 153, State Farm Fire & Casualty Co., State Farm Northern California (6400 State Farm Drive)
1995	State Farm Fire & Casualty Co., State Farm Mutual Auto Insurance Co., State Farm North (6400 State Farm Drive)
2000	State Farm Mutual Auto Insurance Co., State Farm Northern California Federal Credit (6400 State Farm Drive)
2005, 2010, 2014	State Farm California Federal Credit, State Farm Fire & Casualty Co. (6400 State Farm Drive)

According to the city directory review, the subject property had been occupied by the State Farm Insurance offices since at least 1977. Based on the city directory review, no environmentally sensitive listings were identified for the subject property address.

City Directory Search for Adjacent Properties

Year(s)	Occupant Listed
1977- 2014	Various office and retail tenants, including Brunners Cleaners in 1982 at 6435 State Farm Drive

Former and current dry-cleaning facilities on the adjacent property to the west are discussed further in Section 4.2.

Copies of reviewed city directories are included in Appendix B of this report.

3.4 Historical Topographic Maps

Partner reviewed historical topographic maps obtained from Environmental Data Resources (EDR) on March 6, 2017. The following observations were noted to be depicted on the subject property and adjacent properties during the topographic map review:

Date: 1916,
1944,
1954,
1968

Subject Property: Depicted as unimproved land
North: Unimproved land

Date: 1916,
1944,
1954,
1968

South: Unimproved land
East: The Northwestern Pacific railroad, followed by unimproved land
West: Unimproved land

Date: 1973

Subject Property: Depicted as unimproved land
North: Unimproved land
South: Unimproved land
East: The Northwestern Pacific railroad, followed by the current mobile home park
West: Unimproved land

Date: 1980

Subject Property: Depicted as developed with the current commercial building
North: Rohnert Park Expressway, followed by Unimproved land
South: Enterprise Drive, followed by unimproved land
East: The current corporation yard building, as well as the Northwestern Pacific railroad, followed by the current mobile home park
West: Unimproved land

Copies of reviewed topographic maps are included in Appendix B of this report.

4.0 REGULATORY RECORDS REVIEW

4.1 Regulatory Agencies

4.1.1 State Department

Regulatory Agency Data

Name of Agency:	California Environmental Protection Agency (EPA)
Point of Contact:	Online Database
Agency Address:	N/A
Agency Phone Number:	N/A
Date of Contact:	August 24, 2017
Method of Communication:	Online
Summary of Communication:	No records regarding hazardous substance use, storage or releases, or the presence of USTs and AULs on the subject property were on file with the California EPA.

4.1.2 Health Department

Regulatory Agency Data

Name of Agency:	Sonoma County Environmental Health Department (SCEHD)
Point of Contact:	Esmeraldo Pulido
Agency Address:	625 5 th Street, Rohnert Park, CA
Agency Phone Number:	(707) 565-6565
Date of Contact:	August 24, 2017
Method of Communication:	Faxed Request
Summary of Communication:	As of the date of this report, Partner has not received a response from the SCEHD for inclusion in this report. Records reviewed from the SCEHD as part of a prior environmental assessment (2013) are summarized in Section 5.2.6.

4.1.3 Fire Department

Regulatory Agency Data

Name of Agency:	Rohnert Park Fire Department (RPFDD)
Point of Contact:	Records Manager
Agency Address:	500 City Center Drive, Rohnert Park, California
Agency Phone Number:	(707) 584-2600
Date of Contact:	August 24, 2017
Method of Communication:	Telephone
Summary of Communication:	The RPFDD referred Partner to the SCEHD for information regarding hazardous substance use, storage or releases, or the presence of USTs and AULs on the subject property.

4.1.4 Air Pollution Control Agency

Regulatory Agency Data

Name of Agency:	Bay Area Air Quality Management District (BAAQMD)
Point of Contact:	Online Database
Agency Address:	N/A
Agency Phone Number:	N/A
Date of Contact:	August 24, 2017
Method of Communication:	Online
Summary of Communication:	No Permits to Operate (PTO), Notices of Violation (NOV), or Notices to Comply (NTC) or the presence of AULs, dry cleaning machines, or USTs were on file for the subject property with the BAAQMD.

4.1.5 Regional Water Quality Agency

Regulatory Agency Data

Name of Agency:	Regional Water Quality Control Board (RWQCB)
Point of Contact:	Online Database
Agency Address:	N/A
Agency Phone Number:	N/A
Date of Contact:	August 24, 2017
Method of Communication:	Online
Summary of Communication:	According to the RWQCB GeoTracker Database, the subject property, identified as State Farm Insurance Company, is identified as a permitted UST site. Additional information regarding former USTs onsite is presented in Section 4.2.

4.1.6 Department of Toxic Substances Control

Regulatory Agency Data

Name of Agency:	California Department of Toxic Substances Control (DTSC)
Point of Contact:	Online Database
Agency Address:	N/A
Agency Phone Number:	N/A
Date of Contact:	August 24, 2017
Method of Communication:	Online
Summary of Communication:	No records regarding hazardous substance use, storage or releases, or the presence of USTs and AULs on the subject property were on file with the DTSC.

4.1.7 Building Department

Regulatory Agency Data

Name of Agency:	Rohnert Park Building Department (RPBD)
------------------------	---

Regulatory Agency Data

Point of Contact: Records Manager
Agency Address: 130 Avram Avenue, Rohnert Park, California
Agency Phone Number: (707) 588-2239
Date of Contact: August 30, 2017
Method of Communication: In Person
Summary of Communication: Records were available for review, as further discussed in the following table.

Building Records Reviewed for 6400 State Farm Drive (Subject Property)

Year(s)	Owner/Applicant	Description
1975	State Farm Insurance	Letter approving installation of USTs and a water well onsite
1976	State Farm Insurance	Construction permit for a 168,550 foot building
1980	State Farm Insurance	Permit for addition to building
1981	State Farm Insurance	Permit for addition of an accessory building
1994	State Farm Insurance	Permit to install a 500-gallon diesel AST
1994	State Farm Insurance	Permit to install shed for pump house
1995	State Farm Insurance	Permit to move kitchen location
1996	State Farm Insurance	Tenant improvements for onsite food service and offices
1999	State Farm Insurance	Permit to convert data processing area to general offices
2006	State Farm Insurance	Re-roof
2007	State Farm Insurance	Replace water pump near cooling tower and replace cooling tower
2010	State Farm Insurance	Replace boiler unit

A copy of pertinent documents is not included in Appendix B of this report.

4.1.8 Planning Department

Regulatory Agency Data

Name of Agency: Rohnert Park Planning Department (RPPD)
Point of Contact: Records Manager
Agency Address: 130 Avram Avenue, Rohnert Park, California
Agency Phone Number: (707) 588-2226
Date of Contact: August 30, 2017
Method of Communication: In Person
Summary of Communication: According to records reviewed, the subject property is zoned for commercial use by the City of Rohnert Park. The site has been used for office purposes since 1977.

4.1.9 Oil & Gas Exploration

Regulatory Agency Data

Name of Agency: California Division of Oil, Gas and Geothermal Resources (DOGGR)
Point of Contact: Online Database
Agency Address: N/A
Agency Phone Number: N/A

Regulatory Agency Data

Date of Contact: August 24, 2017
Method of Communication: Online
Summary of Communication: According to DOGGR, no oil or gas wells are located on or adjacent to the subject property.

4.1.10 Assessor's Office

Regulatory Agency Data

Name of Agency: Sonoma County Assessor (SCA)
Point of Contact: Online Database
Agency Address: N/A
Agency Phone Number: (N/A)
Date of Contact: August 24, 2017
Method of Communication: Online
Summary of Communication: According to records reviewed, the subject property is identified by Assessor Parcel Number (APN) 143-051-072 and is currently owned by North Bay Community LLC since 2015. The subject property parcel consists of 29.88 acres and is improved with a 283,230 square foot office building.

A copy of pertinent documents is included in Appendix B of this report.

4.2 Mapped Database Records Search

Information from standard federal, state, county, and city environmental record sources was provided by Environmental Data Resources, Inc. (EDR). Data from governmental agency lists are updated and integrated into one database, which is updated as these data are released. The information contained in this report was compiled from publicly available sources and the locations of the sites are plotted utilizing a geographic information system, which geocodes the site addresses. The accuracy of the geocoded locations is approximately +/-300 feet.

Using the ASTM definition of migration, Partner considers the migration of hazardous substances or petroleum products in any form onto the subject property during the evaluation of each site listed on the radius report, which includes solid, liquid, and vapor.

4.2.1 Regulatory Database Summary

Radius Report Data

Database	Search Radius (mile)	Subject Property	Adjacent Properties	Sites of Concern
Federal NPL or Delisted NPL Site	1.00	N	N	N
Federal CERCLIS Site	0.50	N	N	N
Federal CERCLIS-NFRAP Site	0.50	N	N	N
Federal RCRA CORRACTS Facility	1.00	N	N	N

Radius Report Data

Federal RCRA TSD Facility	0.50	N	N	N
Federal RCRA Generators Site (LQG, SQG, CESQG)	0.25	Y	Y	N
Federal IC/EC Registries	0.50	N	N	N
Federal ERNS Site	Subject Property	N	N	N
CHMIRS	Subject Property	N	N	N
State/Tribal Equivalent NPL	1.00	N	N	N
State/Tribal Equivalent CERCLIS	1.00	N	Y	N
State/Tribal Landfill/Solid Waste Disposal Site	0.50	N	N	N
State/Tribal Leaking Storage Tank Site (LUST)	0.50	N	Y	N
State/Tribal Registered Storage Tank Sites (UST/AST)	0.25	Y	Y	N
State/Tribal Voluntary Cleanup Sites (VCP)	0.50	N	N	N
State/Tribal Spills	0.50	N	N	N
Federal Brownfield Sites	0.50	N	N	N
State Brownfield Sites	0.50	N	N	N
EDR MGP	Varies	N	N	N
WDS	Varies	N	N	N
EMI	Varies	Y	N	N
HAZNET	Varies	Y	N	N
CUPA Listings	Varies	Y	Y	N
EDR US Hist Auto Station	Varies	N	Y	N
EDR US Hist Cleaners	Varies	N	Y	N

4.2.2 Subject Property Listings

The subject property was identified as a UST, HIST UST, SWEEPS UST, CA FID UST, CUPA Listings, EMI, FINDS, ECHO, RCRA-NonGen/NLR, and HAZNET site in the regulatory database report, as discussed below:

- The subject property, identified as State Farm Insurance at 6400 State Farm Drive, is listed on various UST databases due to the former presence of diesel and gasoline USTs onsite. In 1993, two 12,000-gallon diesel USTs and one 12,000-gallon gasoline UST were removed from the site. During the removal of the northernmost 12,000-gallon diesel UST, the tank collapsed and separated. Approximately 20 to 50 gallons of diesel fuel remained in the tank which mixed with the surrounding pea gravel. Approximately 150 cubic yards of pea gravel mixed with diesel fuel was removed from the site. Eight soil samples were then collected from beneath the tank excavation and beneath the gasoline fuel product piping. Additional impacted soil was excavated and removed from the site. A total of 216 cubic yards of impacted soil was removed from the site. The SCEHD subsequently issued a closure letter regarding the former USTs on August 9, 1994. Based on the findings of a Phase I ESA performed by Leighton & Associates in December 2012, it was recommended that further investigation of the USTs was necessary to determine whether vapor intrusion would be an issue. In October 2013, a total of five soil borings were advanced and

soil, groundwater, and soil vapor samples were collected. Very low concentrations of TPH-g and TPH-d were detected in soil and groundwater. Soil vapor levels were determined to be below DTSC screening levels, and no further investigation was recommended. As such, the former USTs are considered an historical recognized environmental condition (HREC) for the purposes of this assessment.

- The subject property is also listed as a HAZNET site due to the generation of hazardous waste in the form of laboratory waste chemicals, other inorganic solid waste, photo-chemicals/photo-processing waste, and asbestos containing waste. The CUPA Listings identification is due to the current presence of a diesel AST onsite. The EMI listing refers to the presence of an emergency generator onsite. No violations or release incidents were reported in association with these listings. Based on the lack of a reported release, and the current regulatory status, these listings are not expected to represent a significant environmental concern.

4.2.3 Adjacent Property Listings

An adjacent property to the north (500 City Hall Drive/City Center Drive) was identified as a CUPA Listings site in the regulatory database report. An adjacent property to the east (600 Enterprise Drive) was identified as an Envirostor, LUST, UST, HIST UST, HIST CORTESE, PEST LIC, and CUPA Listings site in the regulatory database report. An adjacent property to the west (10/60 Raley's Town Center) was identified as a SLIC, FINDS, DRYCLEANERS, and EDR Hist Cleaner site in the regulatory database. Various other addresses associated with the larger commercial shopping development to the west were also identified in various non-release databases, including RCRA-SQG, FINDS, ECHO, and CUPA Listings in the regulatory database. The adjacent property to the northwest (300/302 Rohnert Park Expressway) was identified as a LUST, SWEEPS UST, CA FID UST, HIST CORTESE, EDR Hist Auto, and Notify 65 site in the regulatory database. These sites are discussed below:

- The property, identified as Rohnert Park Corporation Yard at 600 Enterprise Drive, is located adjacent to the southeast of the subject property. This site is listed as an Envirostor and LUST site due to a release of gasoline that reportedly impacted soil and the aquifer used for the drinking water supply. The release was discovered in 1990 during the removal of two USTs. At the time of tank removal, 1,500 cubic yards of impacted soil was removed from the site. Several groundwater monitoring wells were installed onsite. Approximately 4,500 gallons of groundwater was pumped from the excavation and disposed of. High Vacuum Dual Phase Extraction (DPE) occurred from November to December 2014. Approximately 730 pounds of hydrocarbon vapor was removed during this process. The site was issued a Case Closed status by the Sonoma County Local Oversight Program (LOP) on February 17, 2017. In addition, the subject property conducted soil, groundwater, and soil vapor sampling adjacent to this site to rule out any migration to the subject property. It was concluded that no further action was necessary regarding this adjacent site. Based on this information, and the current regulatory status, this adjacent site is not expected to represent a significant environmental concern and it is unlikely that a regulatory file review for this site would alter the findings of this assessment.

- The property, identified as Raley's Towne Centre Cleaners at 60 Raleys Towne Center, is located adjacent to the west of the subject property. This site is listed as a SLIC site due to an unauthorized release of PCE that reportedly has impacted the aquifer used for the drinking water supply, indoor air, soil, and soil vapor. The site has a current regulatory status of "Open – Site Assessment" as of April 7, 2017. Various listings regarding historical and current dry-cleaning facilities were identified in the regulatory database under the addresses of 10760 Raleys Towne Center and 6435 State Farm Drive; however, the Raley's Towne Centre Cleaners site is the only site listed as a release site. Based on the ongoing regulatory oversight, and the estimated direction of groundwater flow, this site is not expected to represent a significant environmental concern and it is unlikely that a regulatory file review for this site would alter the findings of this assessment.
- Various additional properties adjacent to the west that are a part of the larger commercial retail shopping development were listed in various databases, including RCRA-SQG, FINDS, ECHO, and CUPA Listings at the following addresses: 40 Raleys Towne Center, 100 Raleys Towne Center, and 6457 State Farm Drive. These listings are in general associated with the handling of hazardous and/or the generation of small quantities of hazardous waste. None of these database listings are release listings, and no release incidents have been reported in association with these listings. Based on the lack of a reported release, and the estimated direction of groundwater flow, these listings/sites are not expected to represent a significant environmental concern and it is unlikely that a regulatory file review for these sites would alter the findings of this assessment.
- The property, identified as Chevron USA at 300/302 Rohnert Park Expressway, is located adjacent to the northwest of the subject property. This site is listed as a LUST site due to an unauthorized release of gasoline that reportedly impacted the aquifer used for the drinking water supply. In 1996, the product lines and dispenser islands were replaced, revealing the subsurface impact. Impacted soil was excavated and removed from the site and ten groundwater monitoring wells were installed. Groundwater monitoring continued through 2007. The site was issued a Case Closed status by the Sonoma County LOP on February 13, 2013. Based on the current regulatory status, and the estimated direction of groundwater flow, this adjacent site is not expected to represent a significant environmental concern and it is unlikely that a regulatory file review for this site would alter the findings of this assessment.
- The property, identified as Public Safety Main Fire Station at 500 City Hall Drive, is located adjacent to the north of the subject property. This site is listed as a CUPA Listings site due to the maintenance of a Hazardous Materials Business Plan (HMBP) with the County of Sonoma. The site reportedly has an AST onsite. No violations or release incidents have been reported for this site or in association with this regulatory database listing. Based on the lack of a reported release, and the current regulatory status, this adjacent site is not expected to represent a significant environmental concern and it is unlikely that a regulatory file review for this site would alter the findings of this assessment.

Based on the findings, vapor migration is not expected to represent a significant environmental concern at this time.

4.2.4 Sites of Concern Listings

No sites of concern are identified in the regulatory database report.

4.2.5 Orphan Listings

No orphan listings are identified in the regulatory database report.

A copy of the regulatory database report is included in Appendix C of this report.

5.0 USER PROVIDED INFORMATION AND INTERVIEWS

In order to qualify for one of the *Landowner Liability Protections (LLPs)* offered by the Small Business Liability Relief and Brownfields Revitalization Act of 2001 (the *Brownfields Amendments*), the *User* must conduct the following inquiries required by 40 CFR 312.25, 312.28, 312.29, 312.30, and 312.31. The *User* should provide the following information to the *environmental professional*. Failure to provide this information could result in a determination that *all appropriate inquiries* is not complete. The *User* is asked to provide information or knowledge of the following:

- Review Title and Judicial Records for Environmental Liens and AULs
- Specialized Knowledge or Experience of the User
- Actual Knowledge of the User
- Reason for Significantly Lower Purchase Price
- Commonly Known or *Reasonably Ascertainable* information
- Degree of Obviousness
- Reason for Preparation of this Phase I ESA

Fulfillment of these user responsibilities is key to qualification for the identified defenses to CERCLA liability. Partner requested our Client to provide information to satisfy User Responsibilities as identified in Section 6 of the ASTM guidance.

Pursuant to ASTM E1527-13, Partner requested the following site information from Laulima Development (User of this report).

User Responsibilities				
Item	Provided By User	Not Provided By User	Discussed Below	Does Not Apply
Environmental Pre-Survey Questionnaire		X		
Title Records, Environmental Liens, and AULs			X	
Specialized Knowledge			X	
Actual Knowledge			X	
Valuation Reduction for Environmental Issues			X	
Identification of Key Site Manager	Section 5.1.3		X	
Reason for Performing Phase I ESA	Section 1.1	X		
Prior Environmental Reports	Section 5.2.6		X	
Other				X

5.1 Interviews

5.1.1 Interview with Owner

The owner of the subject property since 2015, identified as North Bay Community LLC, was not available to be interviewed at the time of the assessment.

5.1.2 Interview with Report User

Please refer to Section 5.2 below for information requested from the Report User.

5.1.3 Interview with Key Site Manager

Mr. David Bouquillon, key site manager, indicated that he information pertaining to any pending, threatened, or past litigation relevant to hazardous substances or petroleum products in, on, or from the subject property; any pending, threatened, or past administrative proceedings relevant to hazardous substances or petroleum products in, on, or from the subject property; or any notices from a governmental entity regarding any possible violation of environmental laws or possible liability relating to hazardous substances or petroleum products.

According to Mr. Bouquillon, to his knowledge, there are no USTs, clarifiers, oil/water separators, groundwater monitoring wells, or hazardous substance use/storage/generation on the subject property.

5.1.4 Interviews with Past Owners, Operators and Occupants

Interviews with past owners, operators and occupants were not conducted since information regarding the potential for contamination at the subject property was obtained from other sources.

5.1.5 Interview with Others

As the subject property is not an abandoned property as defined in ASTM 1527-13, interview with others were not performed.

5.2 User Provided Information

5.2.1 Title Records, Environmental Liens, and AULs

According to a Preliminary Title Report, the subject property is currently owned by North Bay Community LLC.

Partner was not provided with environmental lien and AUL information for review as part of this assessment.

5.2.2 Specialized Knowledge

No specialized knowledge of environmental conditions associated with the subject property was provided by the User at the time of the assessment.

5.2.3 Actual Knowledge of the User

No actual knowledge of any environmental lien or AULs encumbering the subject property or in connection with the subject property was provided by the User at the time of the assessment.

5.2.4 Valuation Reduction for Environmental Issues

No knowledge of valuation reductions associated with the subject property was provided by the User at the time of the assessment.

5.2.5 Commonly Known or Reasonably Ascertainable Information

The User did not provide information that is commonly known or *reasonably ascertainable* within the local community about the subject property at the time of the assessment.

5.2.6 Previous Reports and Other Provided Documentation

The following information was provided to Partner for review during the course of this assessment:

Phase I Environmental Site Assessment, Leighton & Associates (December 4, 2012)

Leighton & Associates (Leighton) prepared this report on behalf of JNI LLC. The assessment was performed in general accordance with ASTM Standard E1527-05. The assessment consisted of a site reconnaissance, interviews with knowledgeable personnel, review of historical information, and a review of federal, state and local regulatory databases. Pertinent information contained in this report is summarized below:

At the time of the 2012 assessment, the subject property was developed as it is today and unoccupied (as it is today).

Based on Leighton's assessment, the following Findings/Opinions were reported:

- The subject site was apparently been utilized for agricultural purposes from at least 1953 sometime before 1987. It is not known if pesticides were used in agricultural operations that occurred on the subject site. Leighton recommends collecting soil samples to assess whether the site has been impacted by pesticides or rodenticides.
- Three former USTs were removed under oversight of the SCEHD and were issued closure in 1994. However, the soil samples collected during UST removal and cleanup activities were not analyzed for MTBE or other oxygenates. The quality of the groundwater has not been assessed in the area of the former tanks. Leighton recommends assessing the soil and groundwater for potential impacts associate with the former tanks.
- An abandoned fuel oil (diesel) pipe extending from the boiler room to the location of the former USTs has not been investigation. The piping system should be exposed, flushed, and property disposed. It may be prudent to collect soil samples beneath the pipeline.
- A 500-gallon AST and associated day tank appeared to be in good condition.
- Leighton recommends removal of the AST, day tank, and piping system in accordance with regulatory guidelines prior to demolishing the building.
- Leighton recommends additional inspection of the sewer drain and pipe associated with a former photo processing area to determine if any subsurface impacts have occurred.

- If the onsite irrigation water well is no longer used, the well should be abandoned in accordance with regulatory guidelines.
- Two manholes were observed in the estimation and machining room. The purpose of these manholes is not known. The manholes should be opened and inspected to assess potential impacts prior to, or during demolition activities.
- Leighton recommends soil gas sampling near the adjacent LUST facility to assess whether potential contaminants may be migrating onto the subject site.

Based on the Findings/Opinions summarized above, Leighton identified the following RECs and issued associated recommendations:

- Collect soil samples to assess potential organochlorine pesticides and heavy metals in soil that may have resulted from former agricultural use of the subject site.
- Inspection of the sewer drain and pipe associated with the photo processing area using a camera or monitor soil beneath the sewer lines to assess potential impacts that may have resulted from photo processing chemicals and heavy metals used in former photo developing and microfiche operations.
- Collect soil and groundwater samples to a maximum depth of 15 feet below ground surface and install of vapor probes at 5 feet below ground surface adjacent to the location of the former gasoline UST for analysis of TPH and VOC; to including oxygenates, especially MTBE.
- Fuel piping abandoned in place – Piping should be exposed, flushed and properly disposed. Soil samples should be collected beneath the abandoned pipeline after they have been exposed, flushed, and removed.
- Install of two vapor probes near the adjacent City of Rohnert Park corporate park assess potential chemicals of concern that may be migrating onto the subject site from the adjacent LUST cleanup area.
- The following potential RECs were also identified:
 - Two manholes were observed in the estimation and machining room. The purpose of these manholes is not known.
 - A groundwater well is located onsite and used for irrigation.
 - The grease trap/interceptor should be removed in accordance with regulatory guidelines.
 - Observations should be made during the demolition of the chiller/boiler area for impacts to the subsurface.
 - Hazardous materials located onsite should be removed and disposed of in accordance with regulatory guidelines.
 - A hazardous materials survey should be conducted to quantify any asbestos containing materials, lead-based paint, and universal waste located onsite. In general, observations should be made during future property development for areas of possible contamination such as, but not limited to, the presence of underground facilities, buried debris, waste drums, and tanks, stained soil or odorous soils. Should such materials be encountered, further investigation and analysis may be necessary at that time.

Phase I Environmental Site Assessment, Leighton & Associates (December 20, 2013)

Leighton & Associates (Leighton) prepared this report on behalf of JNI LLC and North Bay Community LLC. The assessment was performed in general accordance with ASTM Standard E1527-05 and E1527-13. The assessment consisted of a site reconnaissance, interviews with knowledgeable personnel, review of historical information, and a review of federal, state and local regulatory databases. Pertinent information contained in this report is summarized below:

At the time of the 2012 assessment, the subject property was developed as it is today and unoccupied (as it is today). This reassessment of the subject property was performed following a Limited Phase II Subsurface Investigation performed by Kleinfelder in October 2013 to address some of the findings that Leighton revealed in their December 2012 Phase I ESA.

A summary of Kleinfelder's subsurface investigation results is provided below:

- Former Agricultural Use: Six hand auger borings were advanced to depths of 3.5 feet bgs in six random locations throughout the subject site to assess for organochlorine pesticides (OCPs). Soil samples were collected at depths of 0.5 to 1, 1.5 to 2, and 3 to 3.5 feet bgs. The 18 soil samples were analyzed for OCPs by EPA Method 8081 and California Code of Regulations Title 22 metals (also known as CAM 17 metals).
- Alpha and gamma chlordane was detected in soil sample SS2-3.0. DDT, DDE, and DDD were detected in three of the 18 soil samples collected above their respective laboratory reporting limits. The concentrations of alpha and gamma chlordane, DDT, DDE, and DDD were below Regional Screening Levels (RSLs) for residential soil established by the United States Environmental Protection Agency (USEPA) Region 9 (USEPA, May 2013). OCPs were not detected in 17 soil samples. Leighton also compared the results to the Office of Environmental Health Hazard (OEHHA) California Human Health Screening Levels (CHHSLs) for residential soil; the concentrations of OCPs were also below the established CHHSLs (OEHHA, 2010). The 18 soil samples were also analyzed for CAM 17 metals. CAM 17 metals were reported above laboratory reporting limits in the soil samples. CAM 17 metals, except arsenic, were below the respective residential RSLs and CHHSLs. Arsenic concentrations ranged from 0.90 milligrams per kilogram (mg/kg) to 4.6 mg/kg. While these concentrations exceeded the RSLs and CHHSLs, the concentrations were compared to the DTSC California Background concentration of 12 mg/kg. Arsenic was not detected above the DTSC accepted California background concentration of 12 mg/kg in the soil samples analyzed (DTSC, 2008).
- Former Photo Processing Area: Kleinfelder also observed coring of the concrete floor slab near the drain to the sewer in the photo processing area and also where this line connects to the main building sewer line. One additional location was selected to be cored based on a review of the sewer diagrams and the building layout. The hand augers were then advanced through the cored holes and soil samples (BS-1, BS-2, and BS-3) were collected approximately one foot below the sewer line (approximately two to three feet below building slab). The three soil samples were analyzed for CAM 17 metals, including silver, cyanide, ammonia, pH, chloride, sulfide, sulfate, and volatile organic compounds (VOCs). VOCs were not detected in the photo processing area. CAM 17 metals were reported above laboratory reporting limits in the soil samples collected from the photo processing area. CAM 17 metals, except arsenic, were below the respective residential RSLs and CHHSLs.

- Arsenic concentrations ranged from 0.94 mg/kg to 3.6 mg/kg. While these concentrations exceeded the RSLs and CHHSLs, the concentrations were compared to the DTSC California Background concentration of 12 mg/kg. Arsenic was not detected above the DTSC established California background concentration of 12 mg/kg in the soil samples analyzed (DTSC, 2008). Cobalt was also detected in one of the soil samples; however is also within background concentration ranges possible in California. The inorganic analytical results were not considered significant.
- Former UST Area: Kleinfelder advanced two soil borings (B-3 and B-4) in the area of the former USTs located onsite using a direct push rig. B-3 was advanced to 20 feet bgs and three soil samples and one groundwater grab sample was collected. Groundwater was encountered at 16.5 feet bgs. The samples were analyzed for total petroleum hydrocarbons (TPH) as gasoline, TPH as diesel, and VOCs including fuel oxygenates and naphthalene. Following the collection of soil samples, an additional boring was advanced within three to five feet in direction from the original boring location (SV-3) and installed to a depth of 5.5 feet bgs where a soil gas probe was installed. Boring B-4 was advanced into gravel that appeared to be the excavation backfill. Soil samples were not collected. Kleinfelder advanced a second boring (B-5) southwest of boring B-3. The soil boring was advanced to 17 feet bgs, and groundwater encountered at a depth of approximately 16.5 feet bgs. Three soil and one groundwater grab samples were collected. The samples were analyzed for TPH as gasoline, TPH as diesel, and VOCs including fuel oxygenates and naphthalene. Following the collection of soil samples, an additional boring was completed three to five feet from the boring SV-5 and a soil gas probe was installed at 5.5 feet bgs.
- Soil gas samples were collected from soil gas probes SV-3 and SV-5 and analyzed for TPH as Gasoline and VOCs by EPA Method TO-15, TPH as Diesel by EPA Method TO-17, and helium by ASTM D1946 (used as a leak detection compound).
- TPH as diesel was detected in two of the soil samples collected from the former UST area at concentrations of 1.3 mg/kg and 1.9 mg/kg. TPH as gasoline and VOCs were not detected in the soil samples. TPH as diesel was detected in one of the groundwater grab samples collected at a concentration of 120 micrograms per liter ($\mu\text{g/l}$). TPH as gasoline and VOCs were not detected in the groundwater. Several VOCs common to gasoline, as well as elevated TPH as gasoline and TPH as diesel were detected in soil gas samples collected from SV-3 and SV-5. The reported compound concentrations detected in soil gas samples were evaluated by applying a preliminary screening attenuation factor (DTSC, 2011) to a DTSC-modified air screening level (DTSC, 2013). None of the detected compounds exceeded their respective DTSC screening thresholds.
- Adjacent City of Rohnert Park Corporate Yard: Two borings (B-1 and B-2) were advanced to 15 feet bgs near the City of Rohnert Park Corporate Yard. Three soil samples and a groundwater grab sample were collected from each boring and analyzed for TPH as gasoline, TPH as diesel, and VOCs including fuel oxygenates and naphthalene. Following the collection of soil and groundwater samples, an additional boring was completed approximately three to five feet from the original boring location SV-1 and SV-2 and a soil gas probe was installed at 5.5 feet bgs. TPH as diesel ranging from 1.0 mg/kg to 2.2 mg/kg were detected in soil samples collected from soil boring B-1 completed in the area next to the City of Rohnert Park Corporate Yard. TPH as gasoline and VOCs were not detected in the soil samples collected from B-1. TPH as diesel was detected in the groundwater sample collected from boring B-1 at a concentration of 230 micrograms per liter ($\mu\text{g/l}$). TPH as gasoline and VOCs were not detected in the groundwater sample.

- Soil samples collected from boring B-2 contained detectable concentrations of TPH as diesel ranging from non-detect to 4.3 mg/kg. TPH as gasoline and VOCs were not detected in the soil samples collected from B-1. TPH as diesel was detected in the groundwater sample collected from boring B-2 at a concentration of 120 µg/l. TPH as diesel, TPH as gasoline, and VOCs were not detected in the groundwater sample.
- The soil gas samples collected from SV-1 and SV-2 contained VOCs common to gasoline as well as elevated TPH as gasoline. TPH as diesel was not detected in the soil gas samples collected from borings SV-1 or SV-2. These compounds detected in soil gas samples collected from borings SV-1 and SV-2 were evaluated by applying a preliminary screening attenuation factor (DTSC, 2011) to a DTSC-modified air screening level (DTSC, 2013). None of the detected compounds exceeded their respective DTSC screening thresholds.

Based on these results, Kleinfelder recommended the following:

- Kleinfelder did not recommend further investigation or remediation and indicated that the chemicals detected were below residential and commercial/industrial land use, and that vapor mitigation systems are not needed in the design of residential or commercial/industrial buildings that may be constructed in the vicinity of the area sampled or within the existing building's footprint. Kleinfelder recommended preparation of a soil and groundwater management plan to that can be used in the event that petroleum hydrocarbon impacted soil is encountered during future subsurface work at the property.

In response to these findings/recommendations, Leighton recommended the following additional investigation:

- One of the items noted was that two of the soil samples, SS-2-3.0 and BS-2 contained total chromium concentrations of 100 mg/kg and 270 mg/kg, respectively. Leighton recommended analyzing soil samples containing total chromium concentrations exceeding 50 mg/kg for hexavalent chromium because the RSLs and CHHSLs for hexavalent chromium are considerably lower than the total chromium thresholds. In addition, Leighton noted that the manholes were not inspected during their investigation. Leighton concurred with the remainder of Kleinfelder's findings.
- In response to Leighton's recommendations, Kleinfelder prepared an Addendum to the original Limited Phase II ESA. The results of the additional investigation are presented below:
- In December 2013, Kleinfelder prepared an Addendum to the Limited Phase II ESA. Kleinfelder revisited the subject property and collected additional soil samples in the area of SS-2 and BS-2. Five soil samples were collected from these two locations and analyzed for hexavalent chromium by EPA method 7196A. Hexavalent chromium was not detected above laboratory reporting limits in five soil samples that were analyzed. Leighton staff was onsite and observed these sampling activities. Kleinfelder did not inspect the manholes during their additional investigation.

Based on the subsurface investigation work performed by Kleinfelder, Leighton reissued their Phase I ESA with the following Findings/Opinions:

- The subject site was apparently been utilized for agricultural purposes from at least 1953 sometime before 1987. Based on a review of Kleinfelder's Limited Phase II ESA report and

Addendum, it is Leighton's opinion that the former agricultural use has not adversely affected the subject site.

- The former USTs were removed under oversight of the SCDHS and were issued closure in 1994. However, the soil samples collected during UST removal and cleanup activities were not analyzed for MTBE or other oxygenates. Based on a review of Kleinfelder's Limited Phase II ESA report and Addendum, it is Leighton's opinion that the former USTs and fuels storage and use has not adversely affected the subject site. The former USTs are considered an historical recognized environmental condition.
- The abandoned fuel oil (diesel) pipe extending from the boiler room to the location of the former USTs has not been assessed. The piping system should be exposed, flushed, and properly disposed. It may be prudent to collect soil samples beneath the pipeline.
- The 500-gallon AST and associated day tank appear to be in good condition. Leighton recommends removal of the AST, day tank, and piping system in accordance with regulatory guidelines prior to demolishing the building.
- Based on a review of Kleinfelder's Limited Phase II ESA report and Addendum, it is Leighton's opinion that the former photo-processing area has not adversely affected the subject site.
- If the irrigation water well is no longer used, the well should be abandoned in accordance with regulatory guidelines.
- Two manholes were observed in the estimation and machining room. The purpose of these manholes is not known. The manholes should be opened and inspected to assess potential impacts prior to, or during demolition activities.
- This assessment revealed no evidence of controlled recognized environmental conditions.
- Based on a review of Kleinfelder's Limited Phase II ESA report and Addendum, it is Leighton's opinion that the adjacent LUST facility has not adversely affected the subject site.

Based on these Findings/Opinions, Leighton recommended the following:

This assessment has revealed no evidence of recognized environmental conditions in connection with the property, except for the following:

- Fuel piping abandoned in place – Piping should be exposed, flushed and properly disposed. Soil samples should be collected beneath the abandoned pipeline after it has been exposed, flushed, and removed.

The following potential recognized environment condition was also identified:

- Two manholes were observed in the estimation and machining room. The purpose of these manholes is not known. The manholes should be opened and inspected to assess potential impacts prior to, or during demolition activities.
- A groundwater well is located onsite and used for irrigation.
- While not a recognized environmental condition, Leighton recommends the following:
- If the groundwater production well is no longer to be used, Leighton recommends that the well be abandoned in accordance with regulatory guidelines.
- The grease trap/interceptor should be removed in accordance with regulatory guidelines.

- Observations should be made during the demolition of the chiller/boiler area for impacts to the subsurface.
- Hazardous materials located onsite should be removed and disposed of in accordance with regulatory guidelines.
- A hazardous materials survey should be conducted to quantify any asbestos containing materials, lead-based paint, and universal waste located onsite.
- The preparation of a soil and groundwater management plan to that can be used in the event that petroleum hydrocarbon or other impacted soil is encountered during future subsurface work at the property.

In general, observations should be made during future property development for areas of possible contamination such as, but not limited to, the presence of underground facilities, buried debris, waste drums, and tanks, stained soil or odorous soils. Should such materials be encountered, further investigation and analysis may be necessary at that time.

Copies of pertinent pages reviewed are included in Appendix B of this report.

6.0 SITE RECONNAISSANCE

The weather at the time of the site visit was sunny and clear. Refer to Section 1.5 for limitations encountered during the field reconnaissance and Sections 2.1 and 2.2 for subject property operations. The table below provides the site assessment details:

Site Assessment Data

Site Assessment Performed By: Michael Audibert, REPA
Site Assessment Conducted On: August 30, 2017

The table below provides the subject property personnel interviewed during the field reconnaissance:

Site Visit Personnel for 6400 State Farm Drive (Subject Property)

Name	Title/Role	Contact Number	Site Walk* Yes/No
Mr. Ed Gross	Key Site Manager	(415) 577-0369	Yes

* Accompanied Partner during the field reconnaissance activities and provided information pertaining to the current operations and maintenance of the subject property

No potential environmental concerns were identified during the onsite reconnaissance.

6.1 General Site Characteristics

6.1.1 Solid Waste Disposal

As the subject property is currently unoccupied, solid waste is not currently generated at the subject property. Formerly, solid waste was disposed of in commercial dumpsters and a trash compactor located immediately southeast of the building. No evidence of illegal dumping of solid waste was observed during the Partner site reconnaissance.

6.1.2 Sewage Discharge and Disposal

Sanitary discharges on the subject property are directed into the municipal sanitary sewer system. The City of Rohnert Park services the subject property vicinity. No wastewater treatment facilities or septic systems are observed or reported on the subject property.

6.1.3 Surface Water Drainage

Storm water is removed from the subject property primarily by sheet flow action across the paved surfaces towards storm water drains located throughout the subject property and in the public right of way. Site storm water from roofs, landscaped areas, and paved areas is directed to on-site concrete swales, which drain to the public right of way, and to on-site storm water drains. The subject property is connected to a municipal owned and maintained sewer system.

The subject property does not appear to be a designated wetland area, based on information obtained from the United States Department of Agriculture; however, a comprehensive wetlands survey would be required in order to formally determine actual wetlands on the subject property. No surface impoundments, wetlands, natural catch basins, settling ponds, or lagoons are located on the subject property. No drywells were identified on the subject property.

6.1.4 Source of Heating and Cooling

Heating and cooling systems as well as domestic hot water equipment are fueled by electricity and natural gas provided by Pacific Gas and Electric (PG&E). The mechanical system is comprised of a split system with rooftop-mounted packaged electric/natural gas split HVAC units, a natural gas-fired boiler unit, chiller units, and a cooling tower. Hot water is provided by central natural gas-fired boiler unit.

6.1.5 Wells and Cisterns

No aboveground evidence of wells or cisterns was observed during the site reconnaissance; however, according to a prior environmental assessment, an irrigation well is located within a pump house in the northeast portion of the site. No hazardous substances or petroleum products were observed in the vicinity of the pump house. As such, the onsite irrigation well is not expected to represent a significant environmental concern.

6.1.6 Wastewater

Domestic wastewater generated at the subject property is disposed by means of the sanitary sewer system. No industrial process is currently performed at the subject property.

6.1.7 Septic Systems

No septic systems were observed or reported on the subject property.

6.1.8 Additional Site Observations

No additional general site characteristics were observed during the site reconnaissance.

6.2 Potential Environmental Hazards

6.2.1 Hazardous Substances and Petroleum Products Used or Stored at the Site

No evidence of the use of reportable quantities of hazardous substances was observed on the subject property. Small quantities of general maintenance supplies (cleansers and paints), cleaning compound/shampoo within a 55-gallon plastic drum, and two five-gallon containers of anti-corrosions chemicals (for chillers/cooling towers) were found to be properly labeled and stored at the time of the assessment with no signs of leaks, stains, or spills. The storage and use of maintenance supplies does not appear to pose a significant threat to the environmental integrity of the subject property at this time.

6.2.2 Aboveground & Underground Hazardous Substance or Petroleum Product Storage Tanks (ASTs/USTs)

Partner observed one aboveground storage tanks (ASTs) for the storage of diesel fuel on the subject property. The AST is located on the southeast portion of the subject property immediately to the southeast of the building. According to building permit records, the AST was installed in 1994 and is not equipped with secondary containment. No staining, leaks or spills were noted in the vicinity of the AST, and no releases have been reported to the local regulatory agencies. In addition, according to the key site manager, Mr. Ed Gross, the AST has been emptied and filled with cement.

No evidence of current or former USTs was observed during the site reconnaissance; however, confirmed former USTs are discussed in Sections 4.2 and 5.2.6. .

6.2.3 Evidence of Releases

No spills, stains or other indications that a surficial release has occurred at the subject property were observed.

6.2.4 Polychlorinated Biphenyls (PCBs)

Older transformers and other electrical equipment could contain PCBs at a level that subjects them to regulation by the U.S. EPA. PCBs in electrical equipment are controlled by United States Environmental Protection Agency regulations 40 CFR, Part 761. Under the regulations, there are three categories into which electrical equipment can be classified: 1) Less than 50 parts per million (ppm) of PCBs – “*Non-PCB;*” 2) 50 ppm-500 ppm – “*PCB-Contaminated;*” and, 3) Greater than 500 ppm – “*PCB-Containing.*” The manufacture, process, or distribution in commerce or use of any PCB in any manner other than in a totally enclosed manner was prohibited after January 1, 1977.

The on-site reconnaissance addressed indoor and outdoor transformers that may contain PCBs. One pad-mounted transformer was observed on the subject property. The transformer is not labeled indicating PCB content. No staining or leakage was observed in the vicinity of the transformer. Partner contacted a customer service representative of PG&E, who confirmed that PG&E maintains ownership and operational responsibility for the transformer and that the units do not contain PCBs. Based on the good condition of the equipment, the transformer is not expected to represent a significant environmental concern.

The subject property building is equipped with a hydraulic trash compactor and a hydraulic cardboard baler. No evidence of a release was observed around these units. Based on the lack of staining or other evidence of a release, the presence of this equipment is not expected represent a significant environmental concern.

Additionally, no other potential PCB-containing equipment (interior transformers, oil-filled switches, hoists, lifts, dock levelers, etc.) was observed on the subject property during Partner’s reconnaissance.

6.2.5 Strong, Pungent or Noxious Odors

No strong, pungent or noxious odors were evident during the site reconnaissance.

6.2.6 Pools of Liquid

No pools of liquid were observed on the subject property during the site reconnaissance.

6.2.7 Drains, Sumps and Clarifiers

A floor drain was observed in the boiler room that is connected to a condensate neutralizer tank system. These systems are used to neutralize acidic boiler condensate before entering the sanitary sewer system. Based on the nature of the material entering the drain, this system is not expected to represent a significant environmental concern.

No other drains, sumps, or clarifiers, other than those associated with storm water removal, were observed on the subject property during the site reconnaissance.

6.2.8 Pits, Ponds and Lagoons

No pits, ponds or lagoons were observed on the subject property.

6.2.9 Stressed Vegetation

No stressed vegetation was observed on the subject property.

6.2.10 Additional Potential Environmental Hazards

Partner noted one underground grease trap located adjacent to the west of the subject property building. Based on the non-hazardous nature of material entering the grease trap, it is not expected to represent a significant environmental concern.

6.3 Non-ASTM Services

6.3.1 Asbestos-Containing Materials (ACMs)

Asbestos is the name given to a number of naturally occurring, fibrous silicate minerals mined for their useful properties such as thermal insulation, chemical and thermal stability, and high tensile strength. The Occupational Safety and Health Administration (OSHA) regulation 29 CFR 1926.1101 requires certain construction materials to be *presumed* to contain asbestos, for purposes of this regulation. All thermal system insulation (TSI), surfacing material, and asphalt/vinyl flooring that are present in a building constructed prior to 1981 and have not been appropriately tested are “presumed asbestos-containing material” (PACM).

The subject property building was constructed in 1976-77. Partner has conducted a limited, visual evaluation of accessible areas for the presence of suspect ACMs at the subject property. The objective of this visual survey was to note the presence and condition of suspect ACM observed. Please refer to the table below for identified suspect ACMs:

Suspect ACMs			
Suspect ACM	Location	Friable Yes/No	Physical Condition
Drywall Systems	Throughout Building Interior	No	Good
Pipe Wrap Insulation	Boiler Room	Yes	Good
Acoustical Ceiling Tiles	Throughout Building Office Interiors	Yes	Good
Roofing Materials	Building Roof Area	No	Good

The limited visual survey consisted of noting observable materials (materials which were readily accessible and visible during the course of the site reconnaissance) that are commonly known to potentially contain asbestos. This activity was not designed to discover all sources of suspect ACM, PACM, or asbestos at the site; or to comply with any regulations and/or laws relative to planned disturbance of building materials such as renovation or demolition, or any other regulatory purpose. Rather, it is intended to give the User an indication if significant (significant due to quantity, accessibility, or condition) potential sources of ACM or

PACM are present at the subject property. Additional sampling, assessment, and evaluation will be warranted for any other use.

Partner was provided building plans or specifications for review, which may have been useful in determining areas likely to have used ACM.

According to the US EPA, ACM and PACM that is intact and in good condition can, in general, be managed safely in-place under an Operations and Maintenance (O&M) Program until removal is dictated by renovation, demolition, or deteriorating material condition. Prior to any disturbance of the construction materials within this facility, a comprehensive ACM survey is recommended.

6.3.2 Lead-Based Paint (LBP)

Lead is a highly toxic metal that affects virtually every system of the body. LBP is defined as any paint, varnish, stain, or other applied coating that has 1 mg/cm² (or 5,000 ug/g or 0.5% by weight) or more of lead. Congress passed the Residential Lead-Based Paint Hazard Reduction Act of 1992, also known as "Title X", to protect families from exposure to lead from paint, dust, and soil. Under Section 1017 of Title X, intact LBP on most walls and ceilings is not considered a "hazard," although the condition of the paint should be monitored and maintained to ensure that it does not become deteriorated. Further, Section 1018 of this law directed the Housing and Urban Development (HUD) and the US EPA to require the disclosure of known information on LBP and LBP hazards before the sale or lease of most housing built before 1978.

Based on the age of the subject property building (pre-1978), there is a potential that LBP is present. Interior and exterior painted surfaces were observed in good condition and therefore not expected to represent a "hazard," although the condition of the paint should be monitored and maintained to ensure that it does not become deteriorated.

6.3.3 Radon

Radon is a colorless, odorless, naturally occurring, radioactive, inert, gaseous element formed by radioactive decay of radium (Ra) atoms. The US EPA has prepared a map to assist National, State, and local organizations to target their resources and to implement radon-resistant building codes. The map divides the country into three Radon Zones, according to the table below:

EPA Radon Zones		
EPA Zones	Average Predicted Radon Levels	Potential
Zone 1	Exceed 4.0 pCi/L	Highest
Zone 2	Between 2.0 and 4.0 pCi/L	Moderate
Zone 3	Less than 2.0 pCi/L	Low

It is important to note that the EPA has found homes with elevated levels of radon in all three zones, and the US EPA recommends site-specific testing in order to determine radon levels at a specific location. However, the map does give a valuable indication of the propensity of radon gas accumulation in structures.

Radon sampling was not conducted as part of this assessment. Review of the US EPA Map of Radon Zones places the subject property in Zone 3. Based upon the radon zone classification, radon is not considered to be a significant environmental concern.

6.3.4 Lead in Drinking Water

According to available information, a public water system operated by the Sonoma County Water Authority (SCWA) serves the subject property vicinity. According to a representative of the SCWA, shallow groundwater beneath the subject property is not utilized for domestic purposes. The sources of public water for the City of Rohnert Park are surface water from various reservoirs associated with the Russian River watershed. According to the SCWA and the 2015 Annual Water Quality Report, water supplied to the subject property is in compliance with all State and Federal regulations pertaining to drinking water standards, including lead and copper. Water sampling was not conducted to verify water quality.

6.3.5 Mold

Molds are microscopic organisms found virtually everywhere, indoors and outdoors. Mold will grow and multiply under the right conditions, needing only sufficient moisture (e.g. in the form of very high humidity, condensation, or water from a leaking pipe, etc.) and organic material (e.g., ceiling tile, drywall, paper, or natural fiber carpet padding).

Partner observed accessible, interior areas for the subject property building for significant evidence of mold growth with the exceptions detailed in Section 1.5 of this report; however, this ESA should not be used as a mold survey or inspection. Additionally, this limited assessment was not designed to assess all areas of potential mold growth that may be affected by mold growth on the subject property. Rather, it is intended to give the client an indication as to whether or not conspicuous (based on observed areas) mold growth is present at the subject property. This evaluation did not include a review of pipe chases, mechanical systems, or areas behind enclosed walls and ceilings.

No obvious indications of water damage or mold growth were observed during Partner's visual assessment.

6.4 Adjacent Property Reconnaissance

The adjacent property reconnaissance consisted of observing the adjacent properties from the subject property premises. No items of environmental concern were identified on the adjacent properties during the site assessment, including hazardous substances, petroleum products, ASTs, USTs, evidence of releases, PCBs, strong or noxious odors, pools of liquids, sumps or clarifiers, pits or lagoons, stressed vegetation, or any other potential environmental hazards.

7.0 FINDINGS AND CONCLUSIONS

Findings

A *recognized environmental condition (REC)* refers to the presence or likely presence of any hazardous substances or petroleum products in, on, or at a property: due to release to the environment; under conditions indicative of a release to the environment; or under conditions that pose a material threat of a future release to the environment. The following was identified during the course of this assessment:

- Partner did not identify any recognized environmental conditions during the course of this assessment.

A *controlled recognized environmental condition (CREC)* refers to a REC resulting from a past release of hazardous substances or petroleum products that has been addressed to the satisfaction of the applicable regulatory authority, with hazardous substances or petroleum products allowed to remain in place subject to the implementation of required controls. The following was identified during the course of this assessment:

- Partner did not identify any controlled recognized environmental conditions during the course of this assessment.

A *historical recognized environmental condition (HREC)* refers to a past release of any hazardous substances or petroleum products that has occurred in connection with the property and has been addressed to the satisfaction of the applicable regulatory authority or meeting unrestricted use criteria established by a regulatory authority, without subjecting the property to any required controls. The following was identified during the course of this assessment:

- The subject property, identified as State Farm Insurance at 6400 State Farm Drive, is listed on various UST databases due to the former presence of diesel and gasoline USTs onsite. In 1993, two 12,000-gallon diesel USTs and one 12,000-gallon gasoline UST were removed from the site. During the removal of the northernmost 12,000-gallon diesel UST, the tank collapsed and separated. Approximately 20 to 50 gallons of diesel fuel remained in the tank which mixed with the surrounding pea gravel. Approximately 150 cubic yards of pea gravel mixed with diesel fuel was removed from the site. Eight soil samples were then collected from beneath the tank excavation and beneath the gasoline fuel product piping. Additional impacted soil was excavated and removed from the site. A total of 216 cubic yards of impacted soil was removed from the site. The SCEHD subsequently issued a closure letter regarding the former USTs on August 9, 1994. Based on the findings of a Phase I ESA performed by Leighton & Associates in December 2012, it was recommended that further investigation of the USTs was necessary to determine whether vapor intrusion would be an issue. In October 2013, a total of five soil borings were advanced and soil, groundwater, and soil vapor samples were collected. Very low concentrations of TPH-g and TPH-d were detected in soil and groundwater. Soil vapor levels were determined to be below DTSC screening levels, and no further investigation was recommended. As such, the former USTs

are considered an historical recognized environmental condition (HREC) for the purposes of this assessment.

An *environmental issue* refers to environmental concerns identified by Partner, which do not qualify as RECs; however, warrant further discussion. The following was identified during the course of this assessment:

- Following the removal of the former diesel and gasoline USTs from the site, the product pipeline from the diesel UST to the boiler room was capped and left in place. The former presence of the fuel tanks has been issued case closure by the local regulatory agency. However, during redevelopment, it is recommended that the pipeline be exposed and be properly disposed of. Based on observations made during this process, it may be necessary to collect soil samples from beneath the pipeline to rule out any release/subsurface impact.
- Although not observed during our current assessment, according to a prior Phase I ESA from 2012, two manhole covers were observed within the former estimation and machining room. It is recommended that during redevelopment, the manhole covers be opened and inspected to rule out the presence of a sub-grade feature such as an oil/water clarifier. If such a feature was to be discovered, it may be necessary to remove the feature and collect soil samples from beneath the feature to rule out any release/subsurface impact.
- The subject property parcel was historically used for agricultural purposes. There is a potential that agricultural related chemicals such as pesticides, herbicides, and fertilizers, may have been used and stored onsite. The subject property is either paved over or covered by building structures that minimize direct contact to any potential remaining concentrations in the soil. Additionally, during previous site development activities, near surface soils (where residual agricultural chemical concentrations would have most likely been present, if at all) were generally mixed with fill material or disturbed during grading. Also, it is common that engineered fill material is placed over underlying soils as part of the development activities. Furthermore, it is likely that residual agricultural chemicals (if any) would have likely degraded since the site was last utilized for agricultural purposes. These additional variables serve to further reduce the potential for exposure to residual agricultural chemicals (if any). Based on these reasons, Partner concludes that the possible former use of agricultural chemicals is not expected to represent a significant environmental concern at this time.

Conclusions, Opinions and Recommendations

Partner has performed a Phase I Environmental Site Assessment in conformance with the scope and limitations of ASTM Practice E1527-13 of 6400 State Farm Drive in the City of Rohnert Park, Sonoma County, California (the "subject property"). Any exceptions to, or deletions from, this practice are described in Section 1.5 of this report.

- This assessment has revealed no evidence of recognized environmental conditions in connection with the subject property; however, environmental issues were identified. Based on the

conclusions of this assessment, Partner recommends no further investigation of the subject property at this time.

8.0 SIGNATURES OF ENVIRONMENTAL PROFESSIONALS

Partner has performed a Phase I Environmental Site Assessment of the property located at 6400 State Farm Drive in the City of Rohnert Park, Sonoma County, California in general conformance with the scope and limitations of the protocol and the limitations stated earlier in this report. Exceptions to or deletions from this protocol are discussed earlier in this report.

By signing below, Partner declares that, to the best of our professional knowledge and belief, we meet the definition of *Environmental Professional* as defined in §312.10 of 40 CFR §312. Partner has the specific qualifications based on education, training, and experience to assess a *property* of the nature, history, and setting of the subject *property*. Partner has developed and performed the all appropriate inquiries in conformance with the standards and practices set forth in 40 CFR Part 312.

Prepared By:



Michael Audibert, REPA
Environmental Professional

Reviewed By:



Thomas Petersen, REPA
Senior Project Manager

9.0 REFERENCES

Reference Documents

American Society for Testing and Materials, Standard Practice for Environmental Site Assessments: Phase I Environmental Site Assessment Process, ASTM Designation: E1527-13.

Environmental Data Resources (EDR), Radius Report, August 2017

Federal Emergency Management Agency, Federal Insurance Administration, National Flood Insurance Program, Flood Insurance Map, accessed via internet, August 2017

United States Department of Agriculture, Natural Resources Conservation Service, accessed via internet, August 2017

United States Department of Agriculture, Natural Resources Conservation Service, Web Soil Survey, accessed via the internet, August 2017

United States Environmental Protection Agency, EPA Map of Radon Zones (Document EPA-402-R-93-071), accessed via the internet, August 2017

United States Geological Survey, accessed via the Internet, August 2017

United States Geological Survey Topographic Map 1980, 7.5 minute series, provided by EDR, August 2017

FIGURES

- 1 SITE LOCATION MAP**
- 2 SITE PLAN**
- 3 TOPOGRAPHIC MAP**

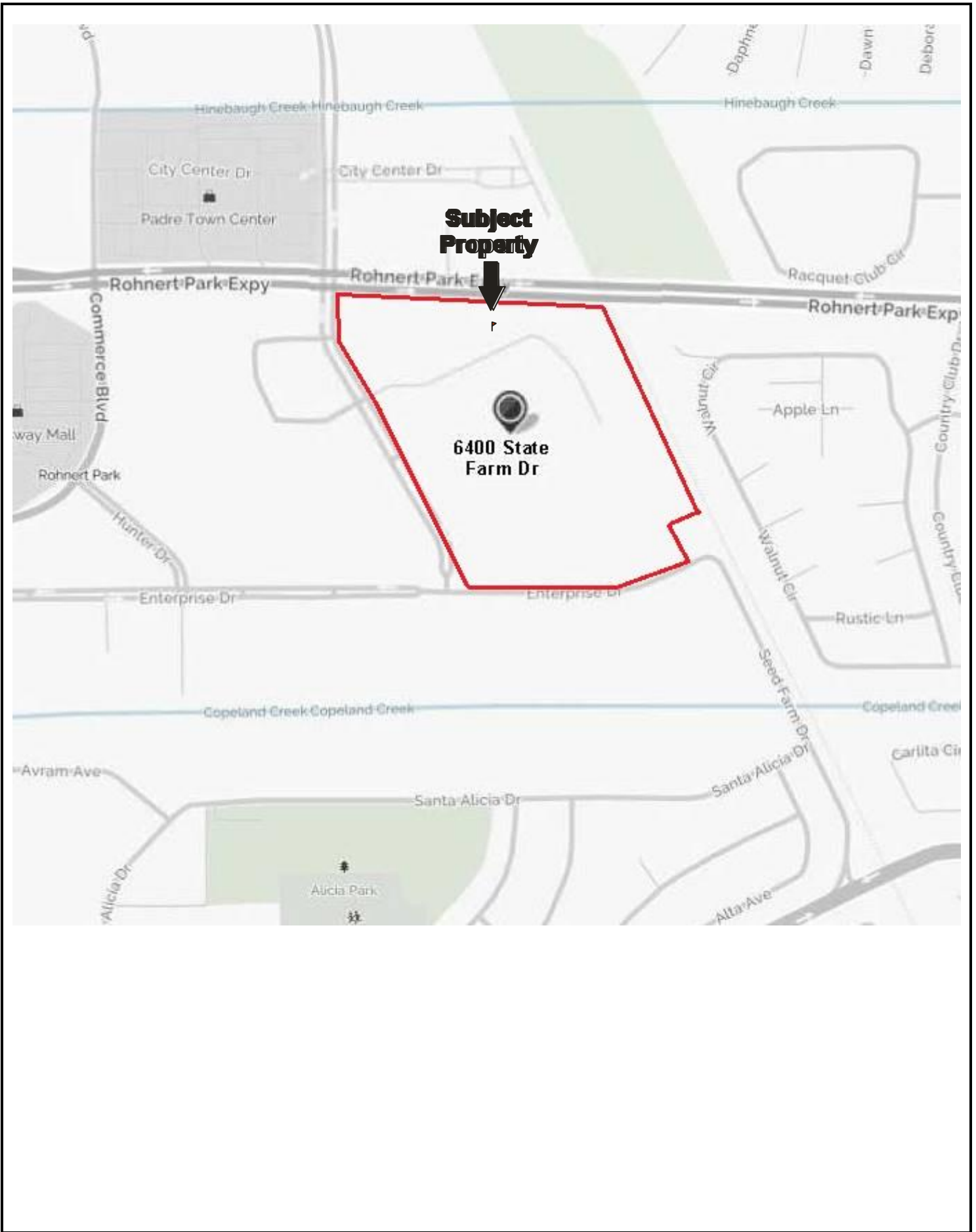


FIGURE 1: SITE LOCATION MAP
Project No. 17-193582.2

Drawing Not To Scale

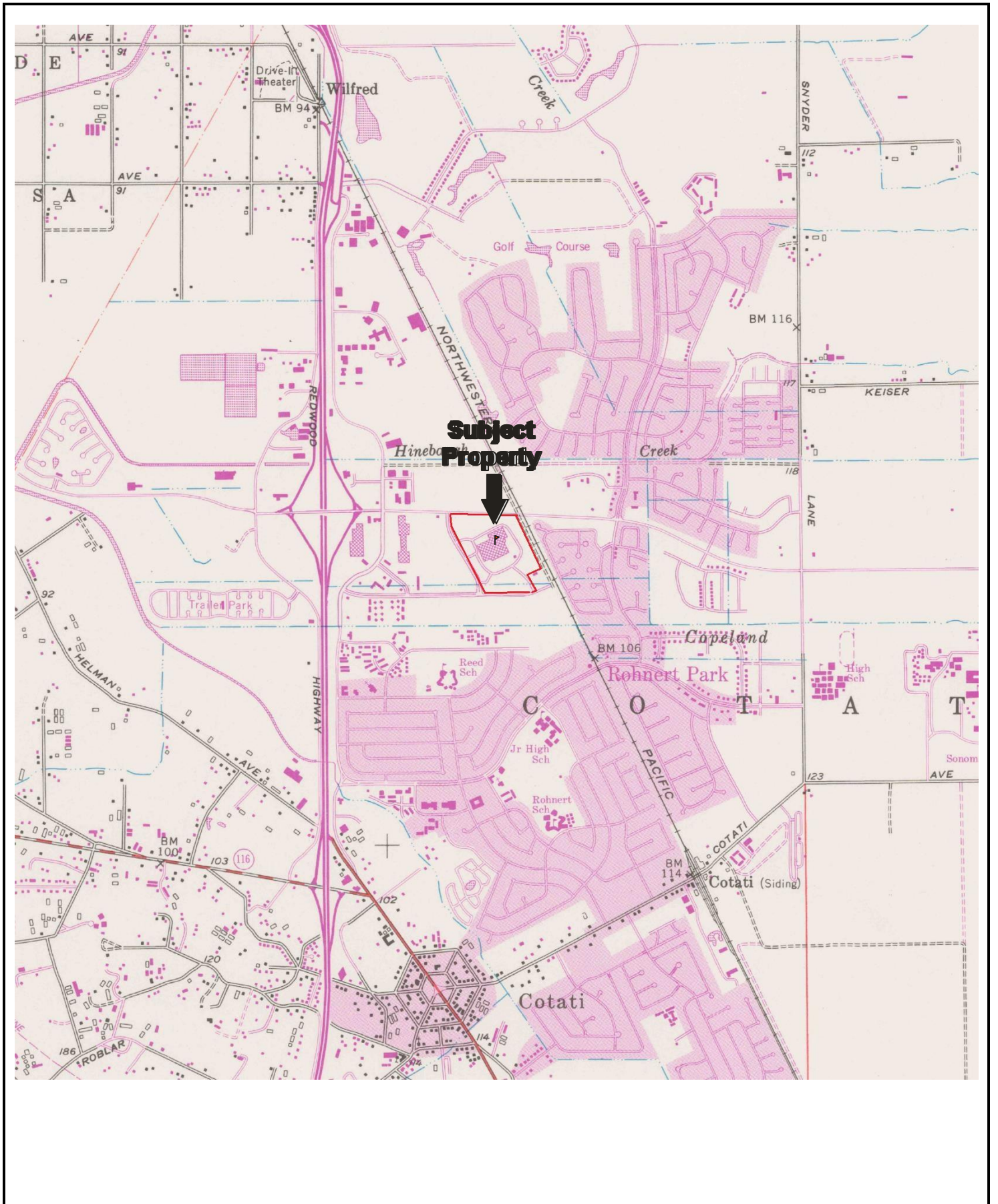




KEY:
 Subject Site

FIGURE 2: SITE PLAN
 Project No. 17-193582.2





USGS 7.5 Minute Cotati, CA Quadrangle

Created: 1980

FIGURE 3: TOPOGRAPHIC MAP
Project No. 17-193582.2

PARTNER

APPENDIX A: SITE PHOTOGRAPHS



1. View of the north side of the subject property building.



2. View of the east side of the building.



3. View of the south side of the building.



4. View of the west side of the building.



5. View of the former office area.



6. View of the former shipping & receiving area.




7. View of the boiler unit.



8. View of a chiller unit.



9. View of the emergency generator.



10. View of the condensate neutralizer system.



11. View of anti-corrosion chemicals.



12. View of a cleanser/shampoo drum.



13. View of the hydraulic cardboard baler.



14. View of the hydraulic trash compactor.



15. View of the 500-gallon diesel AST.



16. View of the exterior cooling tower.



17. View of the pad-mounted transformer.



18. View of the grease interceptor system.



19. View of the irrigation well pump house.



20. View of the adjacent properties north – offices, library, and police station.



21. View of an adjacent property east – Rohnert Park Corporation Yard.



22. View of an adjacent property east – Seed Farm Drive and the SMART Train railway.



23. View of the adjacent properties south – apartments.



24. View of the adjacent property west – multi-tenant shopping center.

APPENDIX B: HISTORICAL/REGULATORY DOCUMENTATION



0 Feet

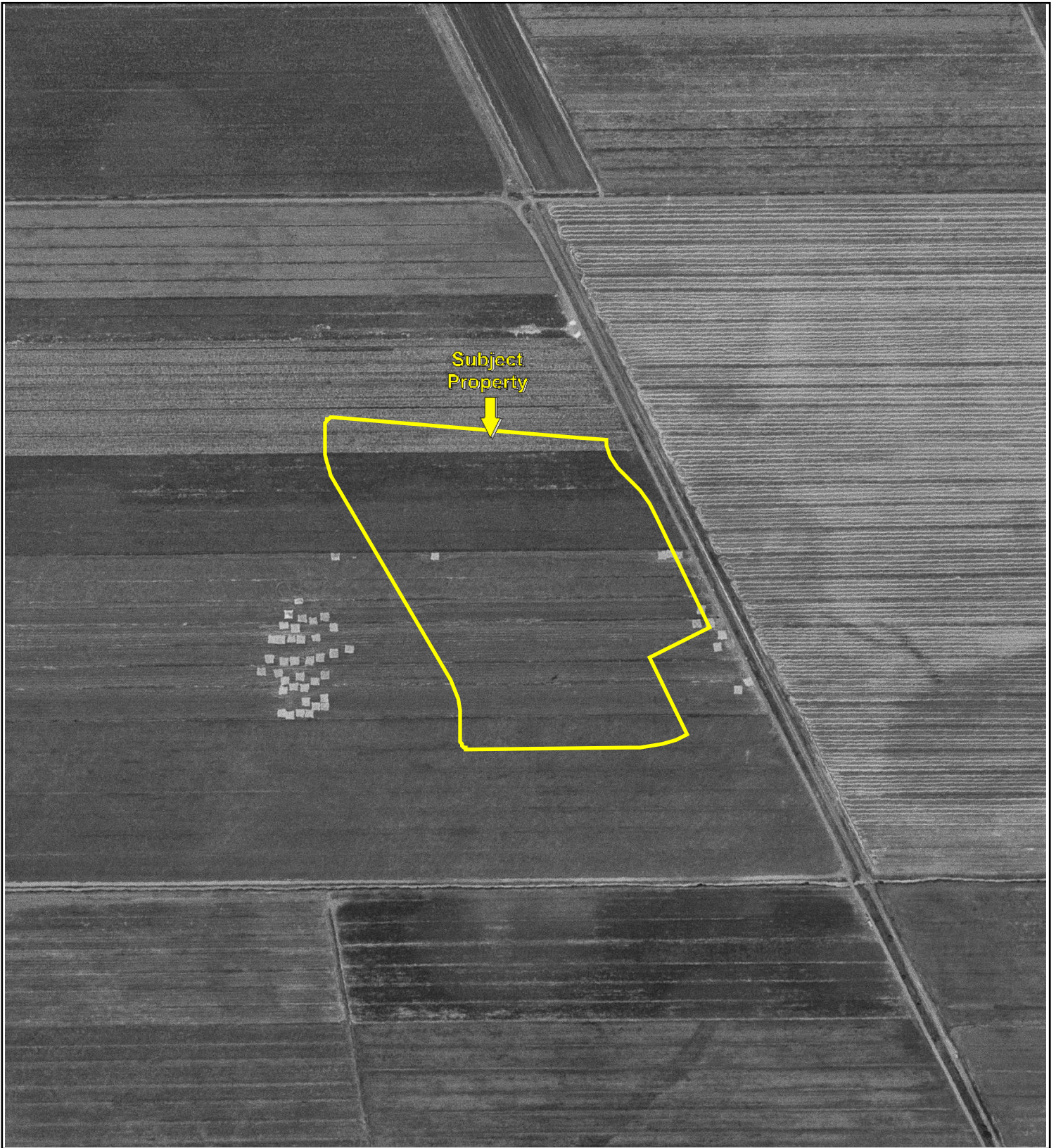
500

1000

2000



Key: Subject Property 



Subject Property

0 Feet

500

1000

2000



Key: Subject Property





0 Feet

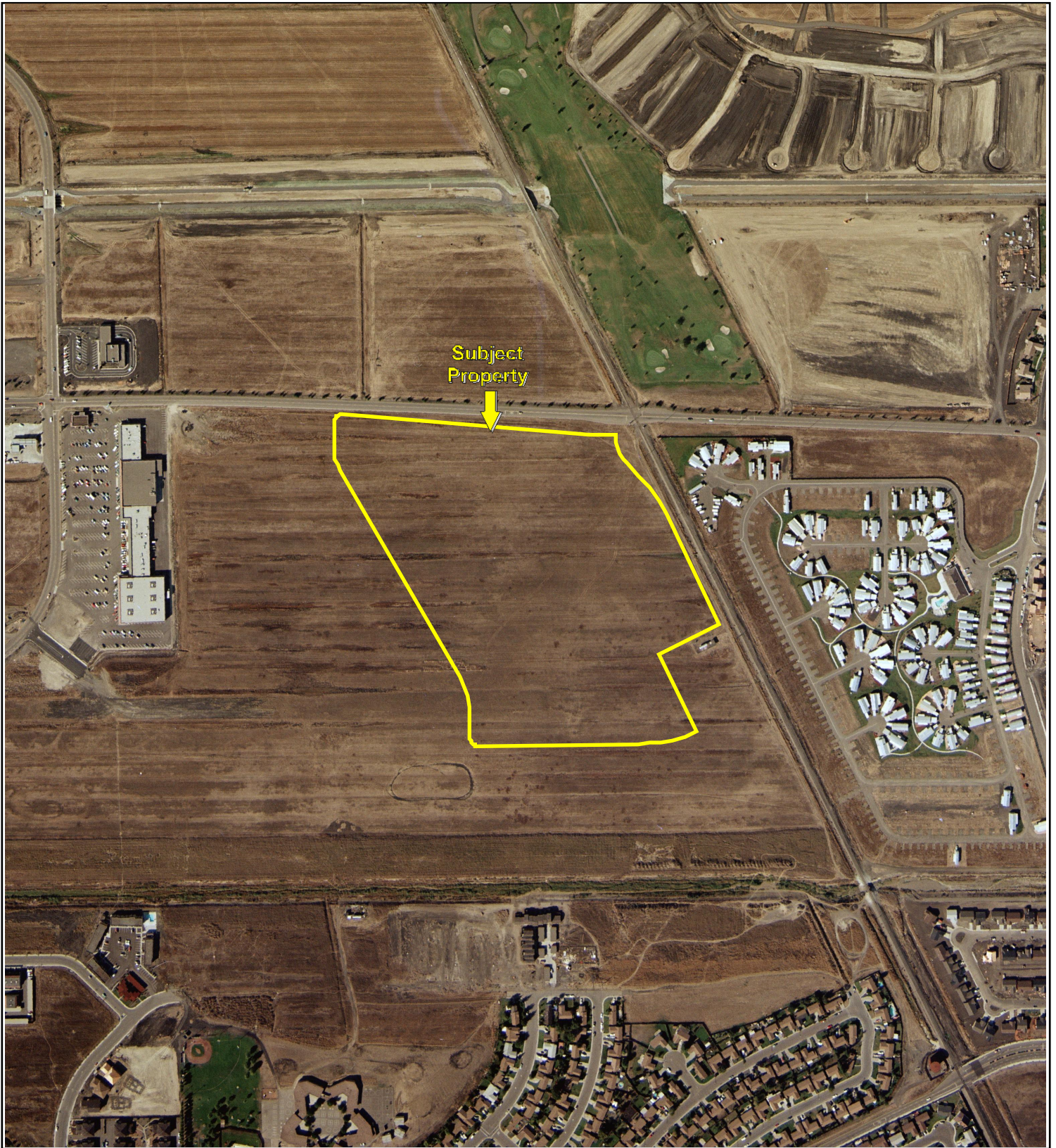
500

1000

2000



Key: Subject Property 



0 Feet

500

1000

2000



Key: Subject Property





0 Feet 500 1000 2000



Key: Subject Property 



0 Feet

500

1000

2000



Key: Subject Property 



Subject Property



Key: Subject Property 



0 Feet 500 1000 2000



Key: Subject Property 



Subject Property



Key: Subject Property 



Key: Subject Property 



Subject Property



0 Feet

500

1000

2000

Key: Subject Property





Rohnert Park
6400 State Farm Drive
Rohnert Park, CA 94928

Inquiry Number: 5033837.4
August 28, 2017

EDR Historical Topo Map Report

with QuadMatch™



6 Armstrong Road, 4th floor
Shelton, CT 06484
Toll Free: 800.352.0050
www.edrnet.com

EDR Historical Topo Map Report

08/28/17

Site Name:

Rohnert Park
6400 State Farm Drive
Rohnert Park, CA 94928
EDR Inquiry # 5033837.4

Client Name:

Partner Engineering and Science, Inc.
2154 Torrance Blvd, Suite 200
Torrance, CA 90501-0000
Contact: Adrian Rivas



EDR Topographic Map Library has been searched by EDR and maps covering the target property location as provided by Partner Engineering and Science, Inc. were identified for the years listed below. EDR's Historical Topo Map Report is designed to assist professionals in evaluating potential liability on a target property resulting from past activities. EDR's Historical Topo Map Report includes a search of a collection of public and private color historical topographic maps, dating back to the late 1800s.

Search Results:**Coordinates:**

P.O.#	NA	Latitude:	38.346519 38° 20' 47" North
Project:	17-193582.2	Longitude:	-122.703162 -122° 42' 11" West
		UTM Zone:	Zone 10 North
		UTM X Meters:	525938.50
		UTM Y Meters:	4244304.85
		Elevation:	103.00' above sea level

Maps Provided:

1916
1944
1954
1968
1973
1980
2012

Disclaimer - Copyright and Trademark Notice

This Report contains certain information obtained from a variety of public and other sources reasonably available to Environmental Data Resources, Inc. It cannot be concluded from this Report that coverage information for the target and surrounding properties does not exist from other sources. NO WARRANTY EXPRESSED OR IMPLIED, IS MADE WHATSOEVER IN CONNECTION WITH THIS REPORT. ENVIRONMENTAL DATA RESOURCES, INC. SPECIFICALLY DISCLAIMS THE MAKING OF ANY SUCH WARRANTIES, INCLUDING WITHOUT LIMITATION, MERCHANTABILITY OR FITNESS FOR A PARTICULAR USE OR PURPOSE. ALL RISK IS ASSUMED BY THE USER. IN NO EVENT SHALL ENVIRONMENTAL DATA RESOURCES, INC. BE LIABLE TO ANYONE, WHETHER ARISING OUT OF ERRORS OR OMISSIONS, NEGLIGENCE, ACCIDENT OR ANY OTHER CAUSE, FOR ANY LOSS OF DAMAGE, INCLUDING, WITHOUT LIMITATION, SPECIAL, INCIDENTAL, CONSEQUENTIAL, OR EXEMPLARY DAMAGES. ANY LIABILITY ON THE PART OF ENVIRONMENTAL DATA RESOURCES, INC. IS STRICTLY LIMITED TO A REFUND OF THE AMOUNT PAID FOR THIS REPORT. Purchaser accepts this Report "AS IS". Any analyses, estimates, ratings, environmental risk levels or risk codes provided in this Report are provided for illustrative purposes only, and are not intended to provide, nor should they be interpreted as providing any facts regarding, or prediction or forecast of, any environmental risk for any property. Only a Phase I Environmental Site Assessment performed by an environmental professional can provide information regarding the environmental risk for any property. Additionally, the information provided in this Report is not to be construed as legal advice.

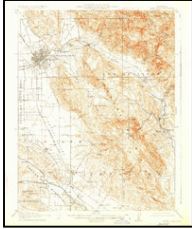
Copyright 2017 by Environmental Data Resources, Inc. All rights reserved. Reproduction in any media or format, in whole or in part, of any report or map of Environmental Data Resources, Inc., or its affiliates, is prohibited without prior written permission.

EDR and its logos (including Sanborn and Sanborn Map) are trademarks of Environmental Data Resources, Inc. or its affiliates. All other trademarks used herein are the property of their respective owners.

Topo Sheet Key

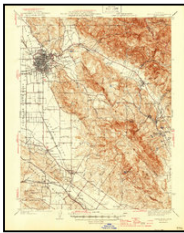
This EDR Topo Map Report is based upon the following USGS topographic map sheets.

1916 Source Sheets



Santa Rosa
1916
15-minute, 62500

1944 Source Sheets



Santa Rosa
1944
15-minute, 62500

1954 Source Sheets



Cotati
1954
7.5-minute, 24000
Aerial Photo Revised 1952

1968 Source Sheets

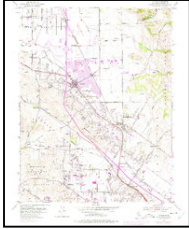


Cotati
1968
7.5-minute, 24000
Aerial Photo Revised 1968

Topo Sheet Key

This EDR Topo Map Report is based upon the following USGS topographic map sheets.

1973 Source Sheets



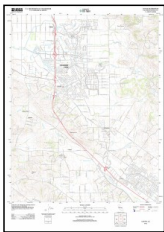
Cotati
1973
7.5-minute, 24000
Aerial Photo Revised 1973

1980 Source Sheets

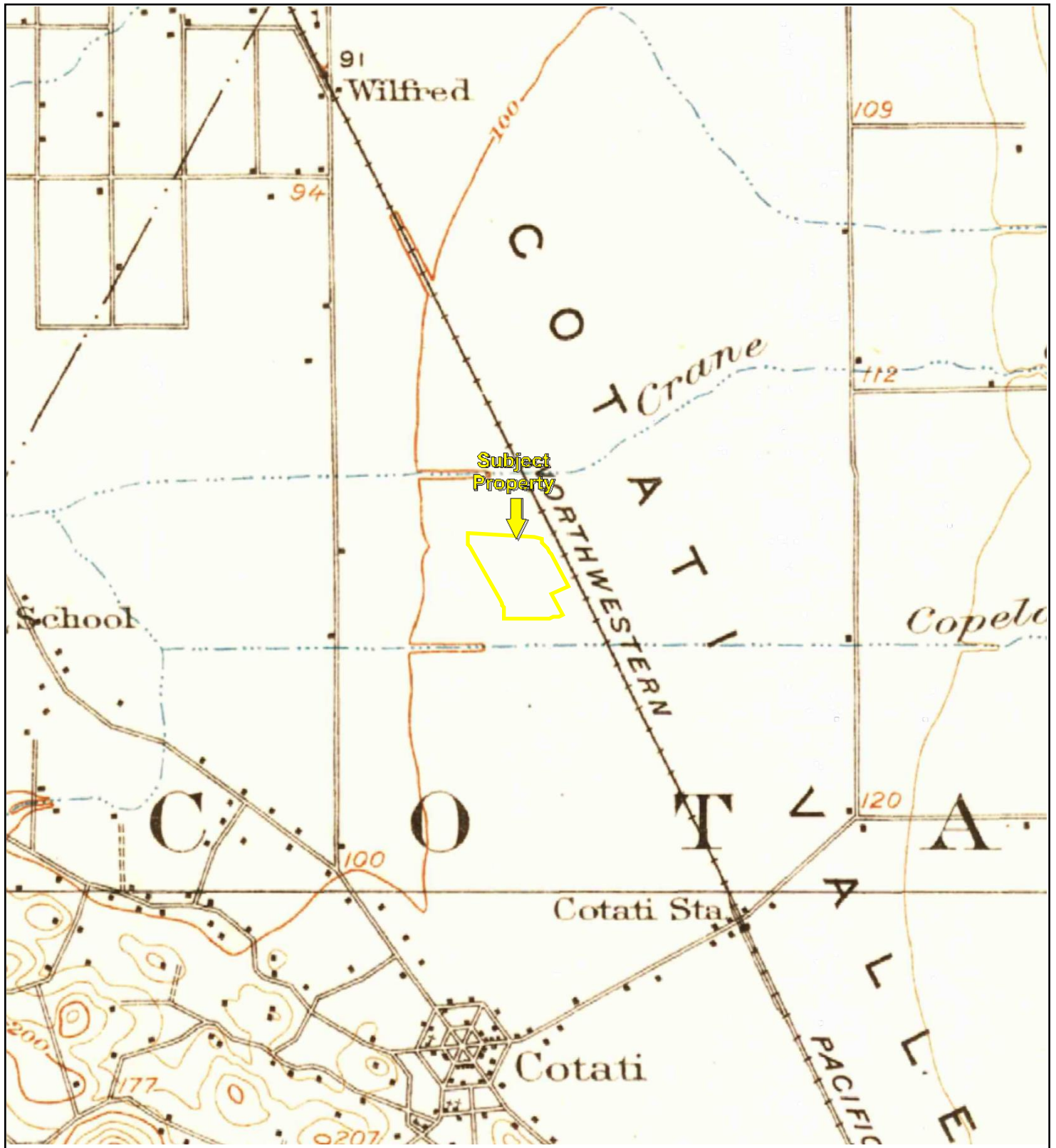


Cotati
1980
7.5-minute, 24000
Aerial Photo Revised 1979


2012 Source Sheets



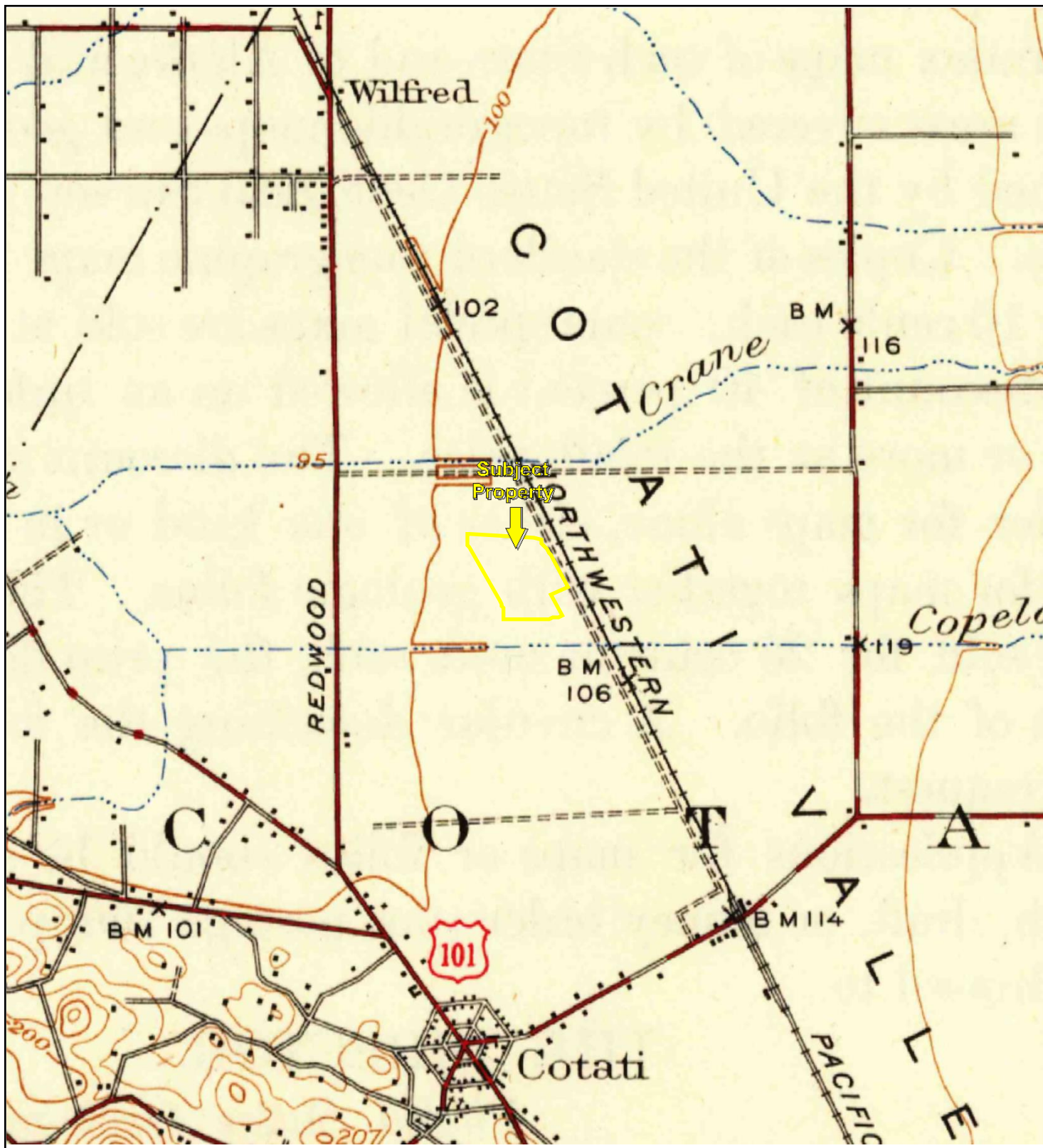
Cotati
2012
7.5-minute, 24000




TP, Santa Rosa, 1916, 15-minute



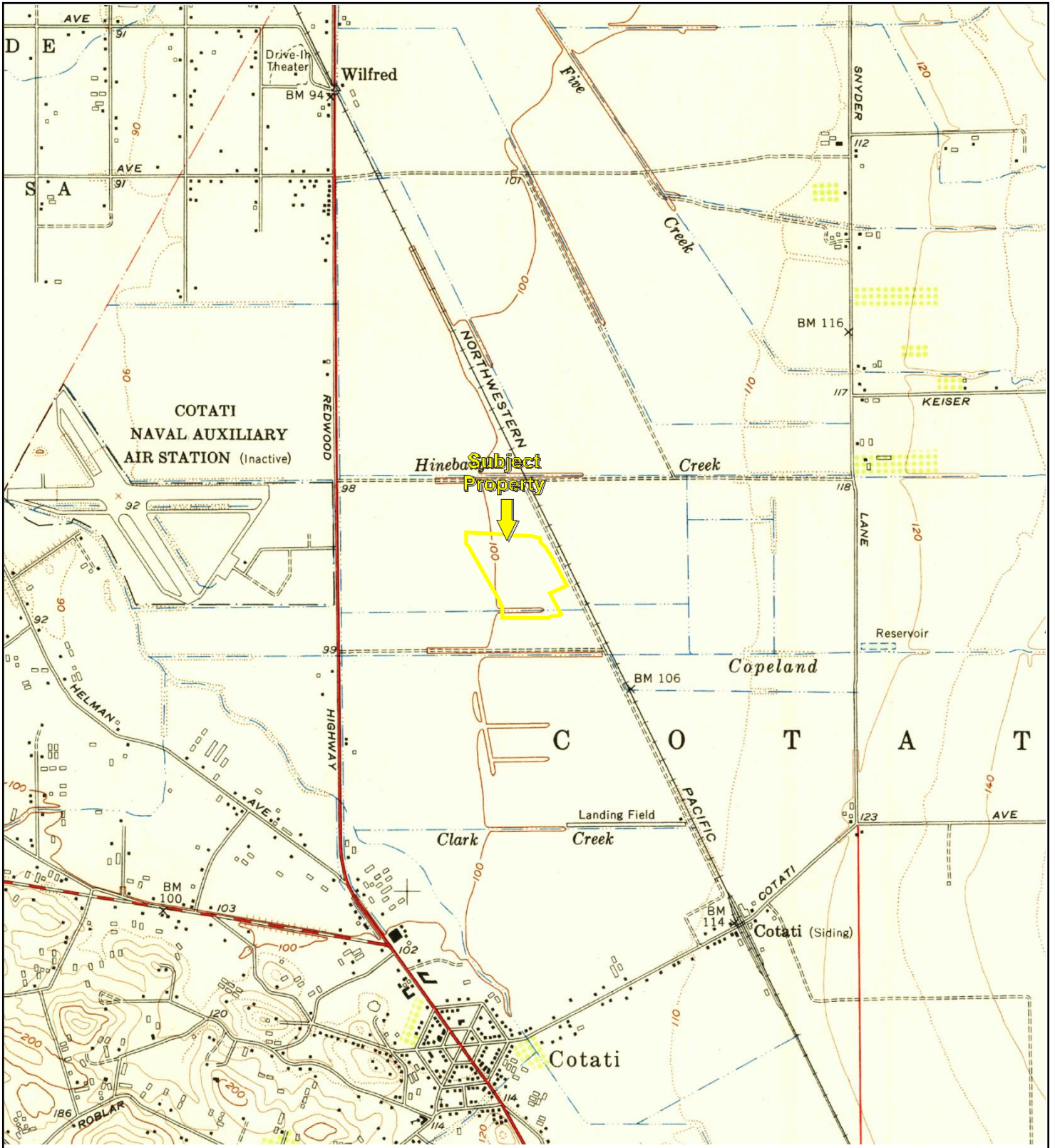
Key: Subject Property 



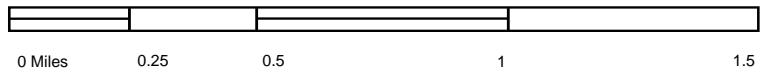
TP, Santa Rosa, 1944, 15-minute



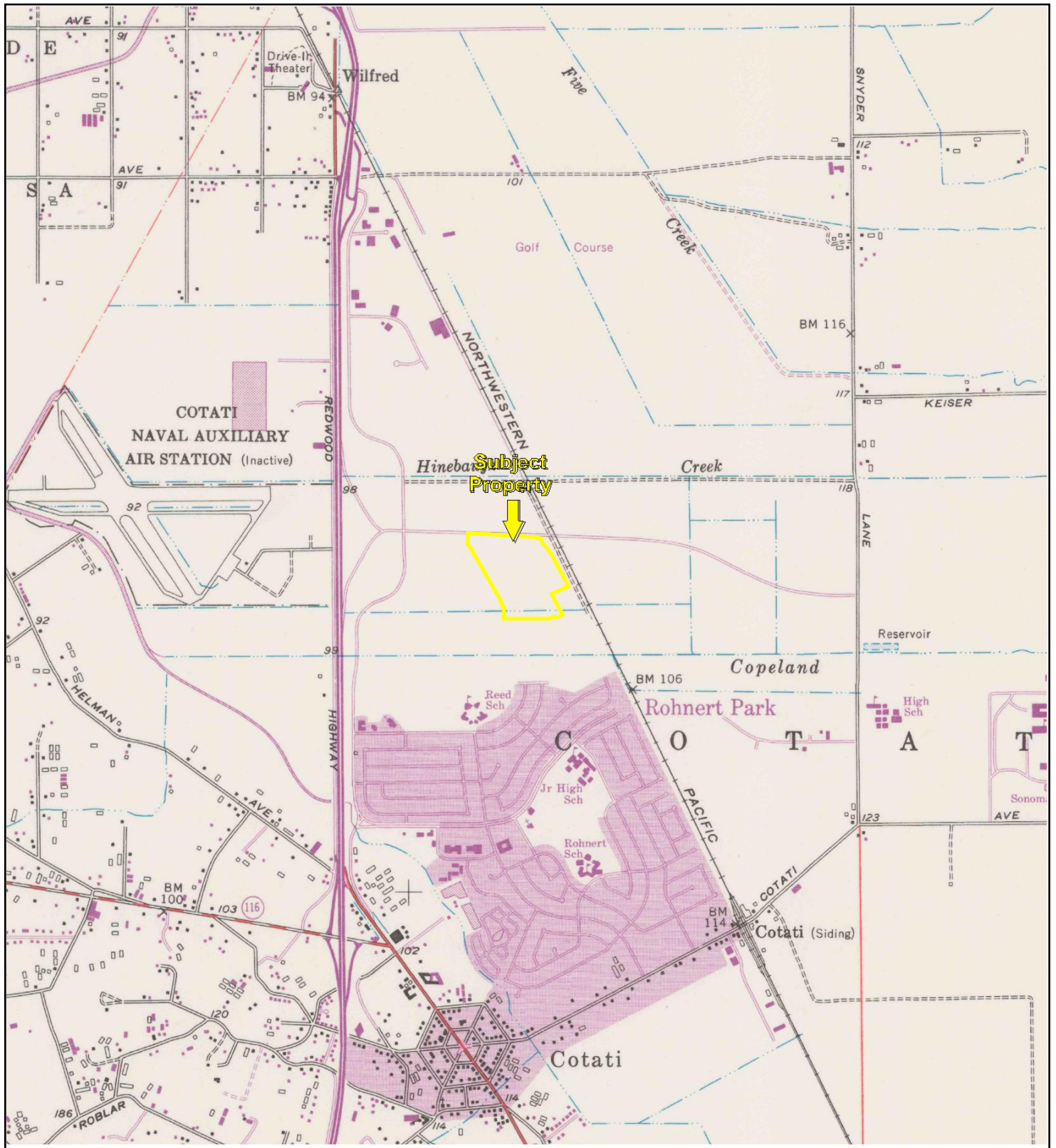
Key: Subject Property 




TP, Cotati, 1954, 7.5-minute



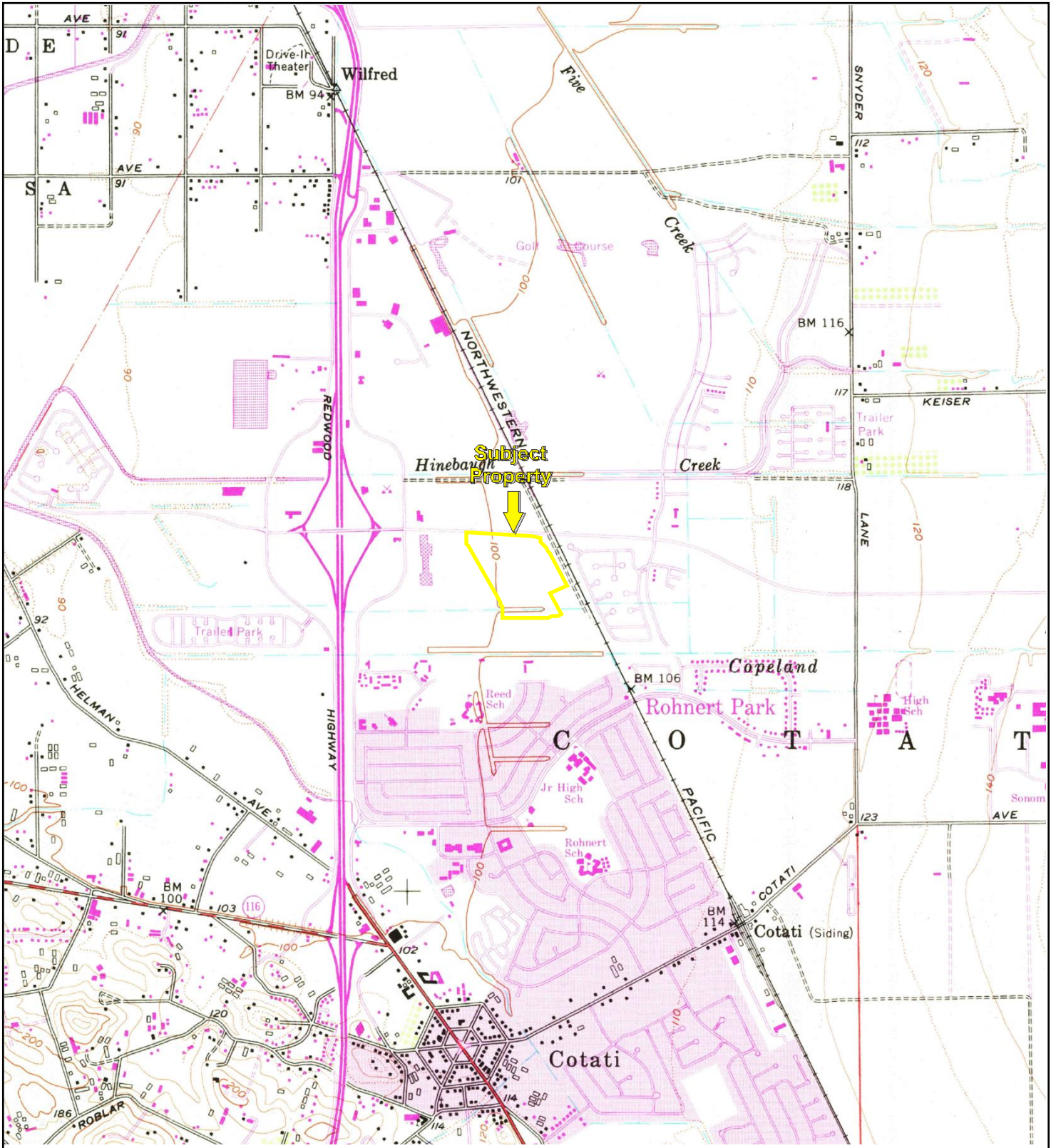
Key: Subject Property



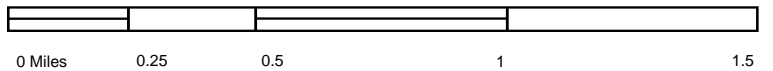
TP, Cotati, 1968, 7.5-minute



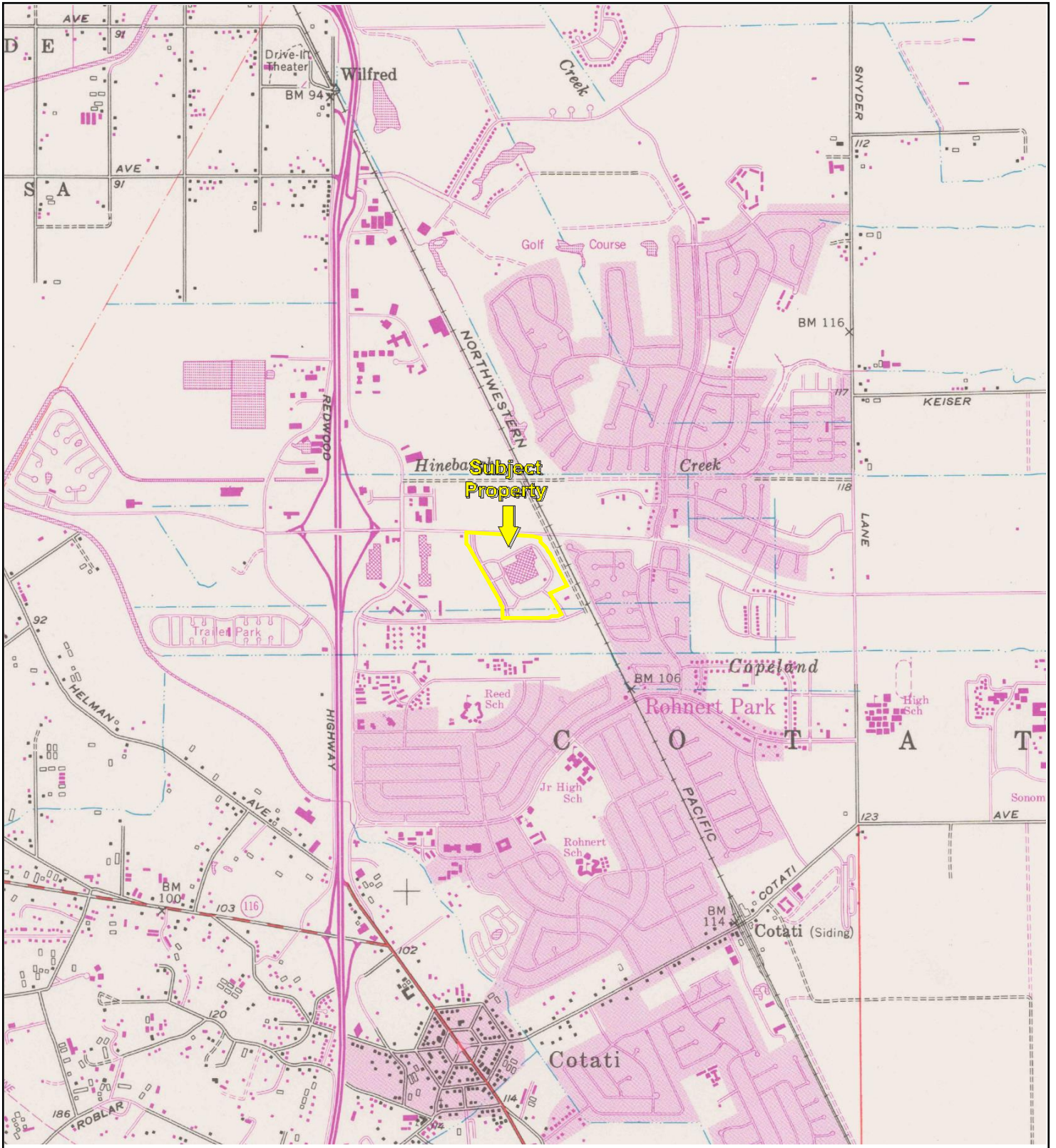
Key: Subject Property 



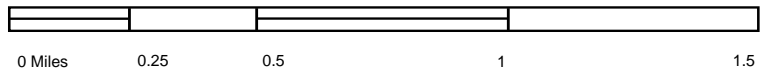
TP, Cotati, 1973, 7.5-minute



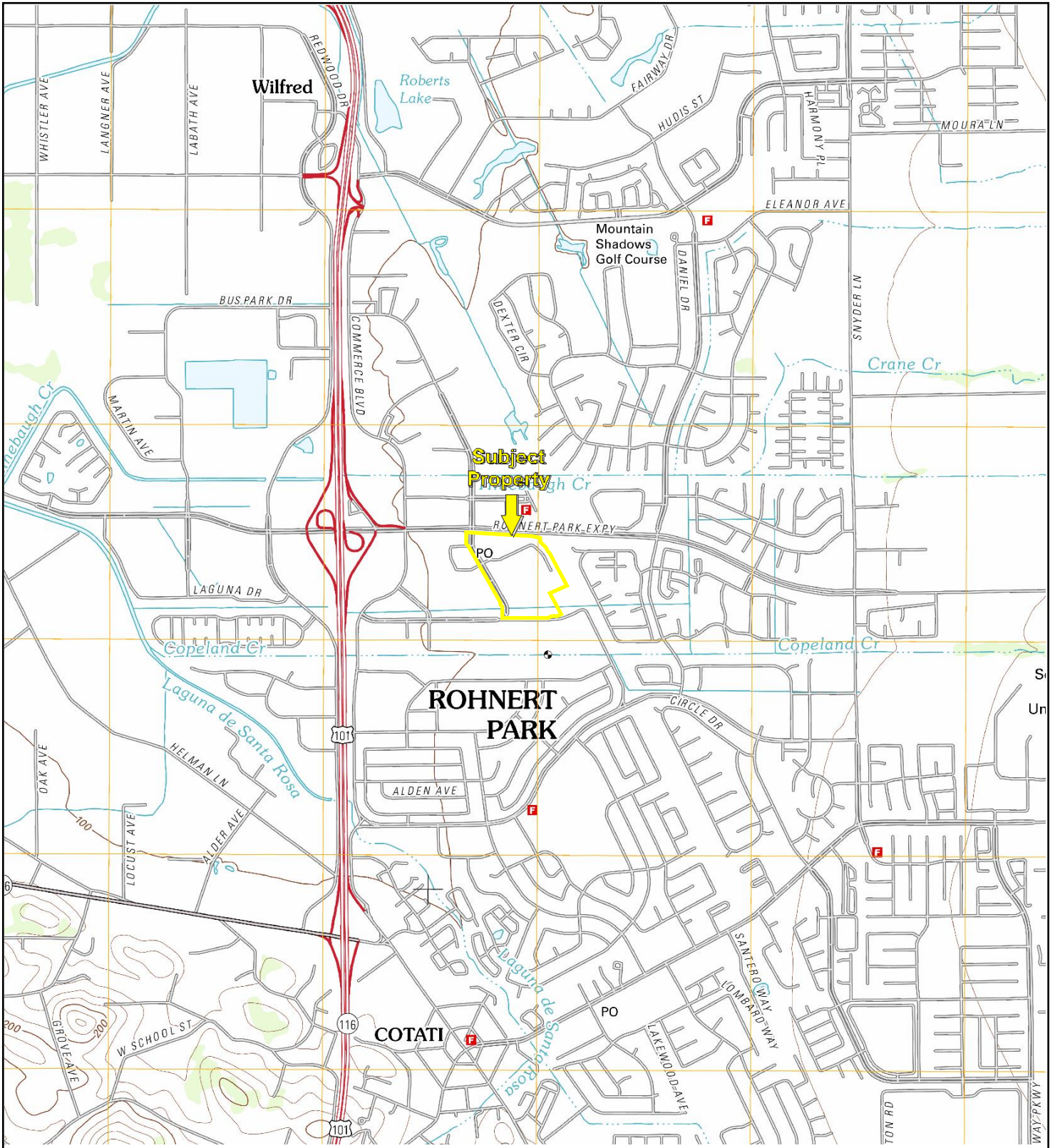
Key: Subject Property 



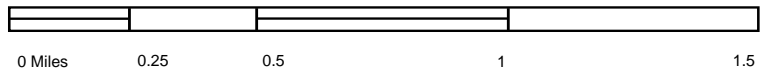
TP, Cotati, 1980, 7.5-minute



Key: Subject Property 



TP, Cotati, 2012, 7.5-minute



Key: Subject Property 

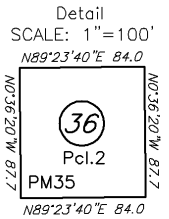
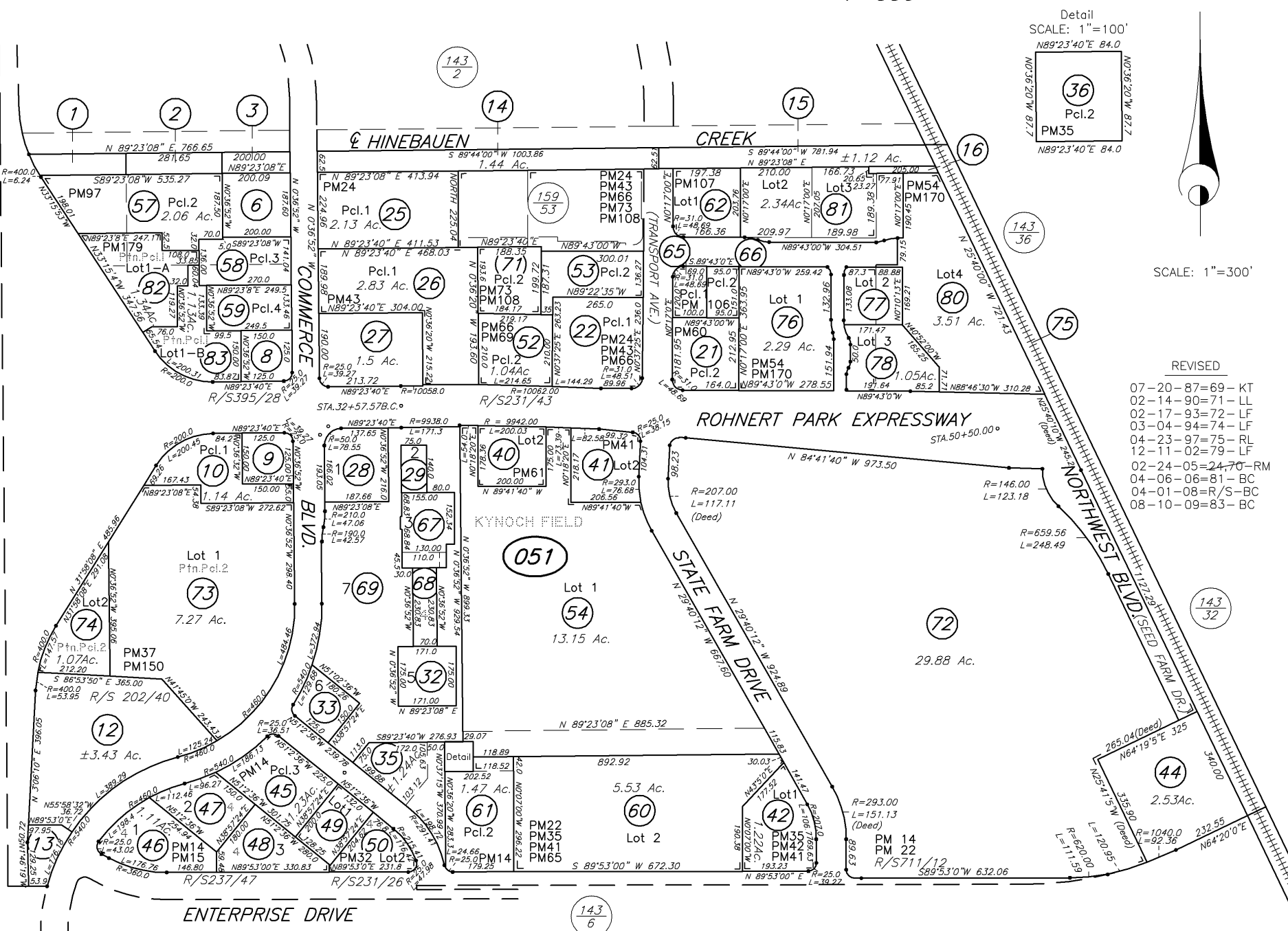
COUNTY ASSESSOR'S PARCEL MAP

TAX RATE AREA
7-006

143-05

- Parcel Map No. 14
REC. 02-06-1976 IN BK. 230, MAPS, PGS. 19-00
- Parcel Map No. 15
REC. 05-06-1976 IN BK. 233, MAPS, PGS. 21-22
- Parcel Map No. 22
REC. 09-14-1976 IN BK. 239, MAPS, PGS. 09-10
- Parcel Map No. 24
REC. 10-05-1976 IN BK. 239, MAPS, PGS. 50-00
- Parcel Map No. 32
REC. 4-29-1977 IN BK. 249, MAPS, PGS. 46-47
- Parcel Map No. 35
REC. 05-05-1977 IN BK. 251, MAPS, PGS. 09-10
- Parcel Map No. 37
REC. 05-31-1977 IN BK. 251, MAPS, PGS. 37-38
- Parcel Map No. 41
REC. 06-23-1977 IN BK. 253, MAPS, PGS. 49-50
- Parcel Map No. 42
REC. 11-14-1977 IN BK. 260, MAPS, PGS. 30-31
- Parcel Map No. 43
REC. 11-28-1977 IN BK. 262, MAPS, PGS. 05-06
- Parcel Map No. 54
REC. 11-16-1978 IN BK. 278, MAPS, PGS. 48-00
- Parcel Map No. 60
REC. 11-17-1978 IN BK. 281, MAPS, PGS. 03-00

- Parcel Map No. 61
REC. 01-25-1979 IN BK. 282, MAPS, PGS. 25-00
- Parcel Map No. 65
REC. 09-12-1979 IN BK. 295, MAPS, PGS. 10-00
- Parcel Map No. 66
REC. 09-06-1979 IN BK. 295, MAPS, PGS. 01-00
- Parcel Map No. 69
REC. 03-07-1980 IN BK. 302, MAPS, PGS. 14-15
- Parcel Map No. 73
REC. 06-25-1980 IN BK. 307, MAPS, PGS. 37-38
- Parcel Map No. 97
REC. 06-07-1985 IN BK. 371, MAPS, PGS. 20-21
- Parcel Map No. 106
REC. 04-01-1986 IN BK. 383, MAPS, PGS. 27-28
- Parcel Map No. 107
REC. 06-18-1986 IN BK. 385, MAPS, PGS. 17-18
- Parcel Map No. 108
REC. 07-19-1989 IN BK. 441, MAPS, PGS. 04-00
- Parcel Map No. 150
REC. 12-06-1993 IN BK. 516, MAPS, PGS. 37-39
- Parcel Map No. 170
REC. 07-10-2002 IN BK. 636, MAPS, PGS. 12-13
- Parcel Map No. 179
REC. 05-21-2009 IN BK. 733, MAPS, PGS. 05-07



SCALE: 1"=300'

REVISED

- 07-20-87=69-KT
- 02-14-90=71-LL
- 02-17-93=72-LF
- 03-04-94=74-LF
- 04-23-97=75-RL
- 12-11-02=79-LF
- 02-24-05=24,70-RM
- 04-06-06=81-BC
- 04-01-08=R/S-BC
- 08-10-09=83-BC

NOTE: This map was prepared for Assessment purposes only and does not indicate either parcel legality or a valid building site. No liability is assumed for the accuracy of the data delineated. The acreages are based on the information supplied to the Assessor (i.e. recorded survey maps, recorded deeds, prior assessment maps, etc.)

NOTE: Assessor's parcels do not necessarily constitute legal lots. To verify legal parcel status, check with the appropriate city or county community development or planning division.

Assessor's Map Bk. 143, Pg. 05
Sonoma County, Calif. (ACAD)
KEY 8-10-09 BC

APPENDIX C: REGULATORY DATABASE REPORT

Rohnert Park

6400 State Farm Drive
Rohnert Park, CA 94928

Inquiry Number: 5033837.2s
August 28, 2017

The EDR Radius Map™ Report with GeoCheck®



6 Armstrong Road, 4th floor
Shelton, CT 06484
Toll Free: 800.352.0050
www.edrnet.com

TABLE OF CONTENTS

<u>SECTION</u>	<u>PAGE</u>
Executive Summary	ES1
Overview Map	2
Detail Map	3
Map Findings Summary	4
Map Findings	8
Orphan Summary	204
Government Records Searched/Data Currency Tracking	GR-1
 <u>GEOCHECK ADDENDUM</u>	
Physical Setting Source Addendum	A-1
Physical Setting Source Summary	A-2
Physical Setting SSURGO Soil Map	A-6
Physical Setting Source Map	A-8
Physical Setting Source Map Findings	A-10
Physical Setting Source Records Searched	PSGR-1

Thank you for your business.
 Please contact EDR at 1-800-352-0050
 with any questions or comments.

Disclaimer - Copyright and Trademark Notice

This Report contains certain information obtained from a variety of public and other sources reasonably available to Environmental Data Resources, Inc. It cannot be concluded from this Report that coverage information for the target and surrounding properties does not exist from other sources. **NO WARRANTY EXPRESSED OR IMPLIED, IS MADE WHATSOEVER IN CONNECTION WITH THIS REPORT. ENVIRONMENTAL DATA RESOURCES, INC. SPECIFICALLY DISCLAIMS THE MAKING OF ANY SUCH WARRANTIES, INCLUDING WITHOUT LIMITATION, MERCHANTABILITY OR FITNESS FOR A PARTICULAR USE OR PURPOSE. ALL RISK IS ASSUMED BY THE USER. IN NO EVENT SHALL ENVIRONMENTAL DATA RESOURCES, INC. BE LIABLE TO ANYONE, WHETHER ARISING OUT OF ERRORS OR OMISSIONS, NEGLIGENCE, ACCIDENT OR ANY OTHER CAUSE, FOR ANY LOSS OF DAMAGE, INCLUDING, WITHOUT LIMITATION, SPECIAL, INCIDENTAL, CONSEQUENTIAL, OR EXEMPLARY DAMAGES. ANY LIABILITY ON THE PART OF ENVIRONMENTAL DATA RESOURCES, INC. IS STRICTLY LIMITED TO A REFUND OF THE AMOUNT PAID FOR THIS REPORT.** Purchaser accepts this Report "AS IS". Any analyses, estimates, ratings, environmental risk levels or risk codes provided in this Report are provided for illustrative purposes only, and are not intended to provide, nor should they be interpreted as providing any facts regarding, or prediction or forecast of, any environmental risk for any property. Only a Phase I Environmental Site Assessment performed by an environmental professional can provide information regarding the environmental risk for any property. Additionally, the information provided in this Report is not to be construed as legal advice.

Copyright 2017 by Environmental Data Resources, Inc. All rights reserved. Reproduction in any media or format, in whole or in part, of any report or map of Environmental Data Resources, Inc., or its affiliates, is prohibited without prior written permission. EDR and its logos (including Sanborn and Sanborn Map) are trademarks of Environmental Data Resources, Inc. or its affiliates. All other trademarks used herein are the property of their respective owners.

EXECUTIVE SUMMARY

A search of available environmental records was conducted by Environmental Data Resources, Inc (EDR). The report was designed to assist parties seeking to meet the search requirements of EPA's Standards and Practices for All Appropriate Inquiries (40 CFR Part 312), the ASTM Standard Practice for Environmental Site Assessments (E 1527-13) or custom requirements developed for the evaluation of environmental risk associated with a parcel of real estate.

TARGET PROPERTY INFORMATION

ADDRESS

6400 STATE FARM DRIVE
ROHNERT PARK, CA 94928

COORDINATES

Latitude (North): 38.3465190 - 38° 20' 47.46"
Longitude (West): 122.7031620 - 122° 42' 11.38"
Universal Transverse Mercator: Zone 10
UTM X (Meters): 525939.1
UTM Y (Meters): 4244098.5
Elevation: 103 ft. above sea level

USGS TOPOGRAPHIC MAP ASSOCIATED WITH TARGET PROPERTY

Target Property Map: 5602420 COTATI, CA
Version Date: 2012

AERIAL PHOTOGRAPHY IN THIS REPORT

Portions of Photo from: 20140608
Source: USDA

MAPPED SITES SUMMARY

Target Property Address:
6400 STATE FARM DRIVE
ROHNERT PARK, CA 94928

Click on Map ID to see full detail.

MAP ID	SITE NAME	ADDRESS	DATABASE ACRONYMS	RELATIVE ELEVATION	DIST (ft. & mi.) DIRECTION
A1	STATE FARM INSURANCE	6400 STATE FARM DR	SWEEPS UST, CA FID UST, CUPA Listings, EMI		TP
A2	STATE FARM INSURANCE	6400 STATE FARM DR	HAZNET		TP
A3	STATE FARM INSURANCE	6400 STATE FARM DR	HIST UST		TP
A4	STATE FARM INSURANCE	6400 STATE FARM DRIV	FINDS, ECHO		TP
A5	STATE FARM INSURANCE	6400 STATE FARM DR	UST		TP
A6	STATE FARM INSURANCE	6400 STATE FARM DR	RCRA NonGen / NLR, EMI		TP
A7	STATE FARM INSURANCE	6400 STATE FARM DRIV	HAZNET		TP
B8	ARTS PLACE	563 ROHNERT PARK EXP	CUPA Listings	Lower	30, 0.006, NW
B9	BNFIELD THE PET HOSP	575 ROHNERT PARK EXP	CUPA Listings, HAZNET	Lower	30, 0.006, NW
B10	PNS BIG LOTS #4588	565 ROHNERT PARK EXP	CUPA Listings, HAZNET	Lower	30, 0.006, NW
C11	CORPORATION YARD	600 ENTERPRISE DR	HIST UST, CUPA Listings, PEST LIC	Higher	39, 0.007, SSE
C12	ROHNERT PARK CORP. Y	600 ENTERPRISE DR	ENVIROSTOR, LUST, HIST UST, HIST CORTESE, PEST LIC	Higher	39, 0.007, SSE
C13	ROHNERT PARK CORP. Y	600 ENTERPRISE DR	UST	Higher	39, 0.007, SSE
D14	MAJOR CLEANERS	60 RALEYS TOWNE CENTE	FINDS, DRYCLEANERS	Lower	77, 0.015, WNW
D15	BRUNNERS CLEANERS IN	6435 STATE FARM DR	EDR Hist Cleaner	Lower	82, 0.016, WNW
D16	MAJOR CLEANERS	10 RALEYS TOWNE CTR	RCRA-SQG, FINDS, ECHO	Lower	85, 0.016, West
B17	CVS PHARMACY #16293	475 W ROHNERT PARK E	CUPA Listings	Lower	110, 0.021, NW
D18	RALEYS 377	6457 STATE FARM DR	RCRA-SQG, FINDS, ECHO	Lower	113, 0.021, West
D19	ROUND TABLE PIZZA	40 RALEYS TOWNE CTR	CUPA Listings	Lower	127, 0.024, West
B20	ROHNERT PARK MATERIA	600 ROHNERT PARK EXP	HIST UST	Lower	133, 0.025, NW
B21	PG&E MATERIAL DISTRI	600 ROHNERT PARK WAY	SWEEPS UST, CA FID UST	Lower	133, 0.025, NW
B22	PG&E	600 ROHNERT PARK EXP	UST	Lower	133, 0.025, NW
B23	PG&E ROHNERT PARK MA	600 ROHNERT PARK EXP	LUST, HIST CORTESE	Lower	133, 0.025, NW
B24	BAJA FRESH MEXICAN G	451 ROHNERT PARK EXP	CUPA Listings	Lower	137, 0.026, NW
B25	QUIZNO'S SUBS #1878	449 W ROHNERT PARK E	CUPA Listings	Lower	140, 0.027, NW
D26	MAJOR CLEANERS INC	60 RALEYS TOWNE CTR	EDR Hist Cleaner	Lower	155, 0.029, West
D27	RALEY'S TOWNE CENTRE	60 RALEYS TOWNE CTR	SLIC	Lower	155, 0.029, West
E28	ROHNERT PARK CITY OF	600 ENTERPRISE DR	RCRA-SQG, FINDS, ECHO	Higher	156, 0.030, SE
E29	ROHNERT PARK CORP. Y	600 ENTERPRISE	SWEEPS UST, CA FID UST, NPDES	Higher	156, 0.030, SE
B30	99 CENTS ONLY STORES	415 ROHNERT PARK EXP	CUPA Listings	Lower	177, 0.034, NW
B31	KELLY-MOORE PAINT CO	480 W ROHNERT PARK E	CUPA Listings	Lower	180, 0.034, NW
B32	CHEVRON #9-1912	ROHNERT PARK EXPRESS	LUST	Lower	206, 0.039, NW
D33	RALEYS #337	100 RALEYS TOWNE CTR	CUPA Listings	Lower	211, 0.040, West
F34	OFFICE DEPOT #2256	321 ROHNERT PARK EXP	CUPA Listings	Lower	286, 0.054, WNW
F35	SONOMA VALLEY BAGEL	350 ROHNERT PARK EXP	CUPA Listings	Lower	300, 0.057, NW
F36	SHARI'S RESTAURANT -	301 ROHNERT PARK EXP	CUPA Listings	Lower	359, 0.068, WNW
F37	CHEVRON U.S.A.	300 ROHNERT PARK	LUST, CA FID UST, Notify 65	Lower	362, 0.069, NW
F38	CHEVRON #9-1912	300 ROHNERT PARK EXP	HIST CORTESE	Lower	362, 0.069, NW
F39	CHEVRON DIVISION	300 ROHNERT PARK EXP	EDR Hist Auto	Lower	362, 0.069, NW

MAPPED SITES SUMMARY

Target Property Address:
6400 STATE FARM DRIVE
ROHNERT PARK, CA 94928

Click on Map ID to see full detail.

MAP ID	SITE NAME	ADDRESS	DATABASE ACRONYMS	RELATIVE ELEVATION	DIST (ft. & mi.) DIRECTION
F40	CHEVRON #91912	300 ROHNERT PARK EXP	SWEEPS UST	Lower	362, 0.069, NW
F41	CHEVRON USA INC	302 ROHNERT PARK EXP	EDR Hist Auto	Lower	370, 0.070, NW
42	PUBLIC SAFETY MAIN F	500 CITY HALL DR	CUPA Listings	Higher	657, 0.124, North
G43	SAFEWAY 0918	6340 COMMERCE BLVD	CHMIRS, CUPA Listings	Lower	726, 0.138, WNW
G44	REPLANET LLC	6340 COMMERCE BLVD	SWRCY	Lower	726, 0.138, WNW
45	POPEYE'S	3 PADRE PKWY	CUPA Listings	Lower	866, 0.164, NW
H46	CVS PHARMACY # 9928	6378 COMMERCE BLVD	CUPA Listings, HAZNET	Lower	879, 0.166, West
H47	CVS PHARMACY NO 9928	6378 COMMERCE BLVD	RCRA-LQG, FINDS, ECHO	Lower	879, 0.166, West
I48	CODDING ENTERPRISES	100 ENTERPRISE DRIVE	HIST UST	Lower	942, 0.178, WSW
I49	CODDING ENTERPRISES	100 ENTERPRISE DR	LUST	Lower	942, 0.178, WSW
I50	CODDING ENTERPRISES	100 ENTERPRISE	HIST CORTESE	Lower	942, 0.178, WSW
I51	CODDING ENTERPRISES	100 ENTERPRISE	CA FID UST	Lower	942, 0.178, WSW
J52	PLAZA CLEANERS	6324 COMMERCE BLVD	RCRA-SQG, DRYCLEANERS	Lower	1007, 0.191, WNW
J53	ACE CLEANERS	6324 COMMERCE BLVD	RCRA-SQG, EMI	Lower	1007, 0.191, WNW
J54	ROUND TABLE PIZZA -	6314 COMMERCE BLVD	CUPA Listings	Lower	1007, 0.191, WNW
55	ACE CLEANERS INC	6404 COMMERCE BLVD	CUPA Listings, DRYCLEANERS, EMI	Lower	1052, 0.199, West
J56	24 HOUR FITNESS	6345 COMMERCE BLVD	CUPA Listings, HAZNET	Lower	1065, 0.202, WNW
J57	RITE AID CORP NO 596	6345 COMMERCE BLVD	RCRA-SQG, FINDS, ECHO	Lower	1065, 0.202, WNW
J58	CHIPOTLE MEXICAN GRI	6325 COMMERCE BLVD	CUPA Listings	Lower	1070, 0.203, WNW
J59	TEXACO	6301 COMMERCE BLVD	HIST UST	Lower	1130, 0.214, WNW
60	JACK IN THE BOX	6299 COMMERCE	CUPA Listings	Lower	1180, 0.223, WNW
J61	EXXON R/S #7-0249	6301 COMMERCE BLVD	SWEEPS UST, CA FID UST	Lower	1194, 0.226, WNW
J62	TEXACO/EXXON (FORMER	6301 COMMERCE BLVD	LUST, HIST UST, HIST CORTESE	Lower	1194, 0.226, WNW
J63	TEXACO SERVICE STATI	6301 COMMERCE AVE	LUST, RCRA NonGen / NLR, FINDS, ECHO	Lower	1194, 0.226, WNW
J64	VALERO	6301 COMMERCE BLVD.	UST	Lower	1194, 0.226, WNW
65	BLACK BEAR DINER	6255 COMMERCE BLVD	CUPA Listings	Lower	1269, 0.240, WNW
66	CODDING ENTERPRISES	ENTERPRISE DRIVE 100	LUST	Lower	1743, 0.330, WSW
67	PACIFIC BELL	6000 STATE FARM DR	RCRA-SQG, LUST, SWEEPS UST, HIST UST, CA FID UST,...	Lower	1785, 0.338, NNW
68	SAFETY-KLEEN SYSTEMS	5750 COMMERCE BLVD	SEMS-ARCHIVE, CORRACTS, RCRA-TSDF, RCRA-LQG,...	Lower	3083, 0.584, NNW
69	WEST & ASSOCIATES EN	5600 STATE FARM DRIV	EMI, Notify 65	Lower	3113, 0.590, NNW
70	PRESS DEMOCRAT PROD.	5505 REDWOOD DR	RCRA-SQG, LUST, SWEEPS UST, FINDS, CUPA Listings,...	Lower	3804, 0.720, NW
71	OUTER LANDING FIELD,	ROHNERT PARK EXPRESS	RESPONSE, ENVIROSTOR	Lower	4104, 0.777, West
K72	BOISE CASCADE AKA BM	5300 COMMERCE BOULEV	LUST, HIST CORTESE, Notify 65	Lower	4510, 0.854, NNW
73	SPRINT CELL SITE FNO	7911 REDWOOD DR	ENVIROSTOR, LUST, CUPA Listings, EMI, HIST...	Lower	4587, 0.869, SSW
K74	PACIFIC BELL	5210 COMMERCE BOULEV	RCRA-SQG, LUST, SWEEPS UST, HIST UST, CA FID UST,...	Lower	4692, 0.889, NNW

EXECUTIVE SUMMARY

TARGET PROPERTY SEARCH RESULTS

The target property was identified in the following records. For more information on this property see page 8 of the attached EDR Radius Map report:

Site	Database(s)	EPA ID
STATE FARM INSURANCE 6400 STATE FARM DR ROHNERT PARK, CA 94926	<p>SWEEPS UST Comp Number: 1412</p> <p>CA FID UST Facility Id: 49001245 Status: A</p> <p>CUPA Listings Database: CUPA SONOMA, Date of Government Version: 06/23/2017 internal Field: Inactive Permit: 97</p> <p>EMI Facility Id: 22293</p>	N/A
STATE FARM INSURANCE 6400 STATE FARM DR ROHNERT PARK, CA 94926	<p>HAZNET GEPaid: CAD983619487</p>	N/A
STATE FARM INSURANCE 6400 STATE FARM DR ROHNERT PARK, CA 94926	<p>HIST UST Facility Id: 00000010133</p>	N/A
STATE FARM INSURANCE 6400 STATE FARM DRIV ROHNERT PARK, CA 94928	<p>FINDS Registry ID:: 110001176744</p> <p>ECHO</p>	N/A
STATE FARM INSURANCE 6400 STATE FARM DR ROHNERT PARK, CA 94926	<p>UST Database: UST, Date of Government Version: 06/12/2017 Facility Id: 49-000-000097</p>	N/A
STATE FARM INSURANCE 6400 STATE FARM DR ROHNERT PARK, CA 94926	<p>RCRA NonGen / NLR EPA ID:: CAD983619487</p> <p>EMI Facility Id: 1829</p>	CAD983619487
STATE FARM INSURANCE 6400 STATE FARM DRIV ROHNERT PARK, CA 94928	<p>HAZNET GEPaid: CAL000045385</p>	N/A

EXECUTIVE SUMMARY

DATABASES WITH NO MAPPED SITES

No mapped sites were found in EDR's search of available ("reasonably ascertainable ") government records either on the target property or within the search radius around the target property for the following databases:

STANDARD ENVIRONMENTAL RECORDS

Federal NPL site list

NPL..... National Priority List
Proposed NPL..... Proposed National Priority List Sites
NPL LIENS..... Federal Superfund Liens

Federal Delisted NPL site list

Delisted NPL..... National Priority List Deletions

Federal CERCLIS list

FEDERAL FACILITY..... Federal Facility Site Information listing
SEMS..... Superfund Enterprise Management System

Federal CERCLIS NFRAP site list

SEMS-ARCHIVE..... Superfund Enterprise Management System Archive

Federal RCRA non-CORRACTS TSD facilities list

RCRA-TSDF..... RCRA - Treatment, Storage and Disposal

Federal RCRA generators list

RCRA-CESQG..... RCRA - Conditionally Exempt Small Quantity Generator

Federal institutional controls / engineering controls registries

LUCIS..... Land Use Control Information System
US ENG CONTROLS..... Engineering Controls Sites List
US INST CONTROL..... Sites with Institutional Controls

Federal ERNS list

ERNS..... Emergency Response Notification System

State and tribal landfill and/or solid waste disposal site lists

SWF/LF..... Solid Waste Information System

State and tribal leaking storage tank lists

INDIAN LUST..... Leaking Underground Storage Tanks on Indian Land

EXECUTIVE SUMMARY

State and tribal registered storage tank lists

FEMA UST..... Underground Storage Tank Listing
AST..... Aboveground Petroleum Storage Tank Facilities
INDIAN UST..... Underground Storage Tanks on Indian Land

State and tribal voluntary cleanup sites

INDIAN VCP..... Voluntary Cleanup Priority Listing
VCP..... Voluntary Cleanup Program Properties

State and tribal Brownfields sites

BROWNFIELDS..... Considered Brownfields Sites Listing

ADDITIONAL ENVIRONMENTAL RECORDS

Local Brownfield lists

US BROWNFIELDS..... A Listing of Brownfields Sites

Local Lists of Landfill / Solid Waste Disposal Sites

WMUDS/SWAT..... Waste Management Unit Database
HAULERS..... Registered Waste Tire Haulers Listing
INDIAN ODI..... Report on the Status of Open Dumps on Indian Lands
ODI..... Open Dump Inventory
DEBRIS REGION 9..... Torres Martinez Reservation Illegal Dump Site Locations
IHS OPEN DUMPS..... Open Dumps on Indian Land

Local Lists of Hazardous waste / Contaminated Sites

US HIST CDL..... Delisted National Clandestine Laboratory Register
HIST Cal-Sites..... Historical Calsites Database
SCH..... School Property Evaluation Program
CDL..... Clandestine Drug Labs
Toxic Pits..... Toxic Pits Cleanup Act Sites
US CDL..... National Clandestine Laboratory Register

Local Land Records

LIENS..... Environmental Liens Listing
LIENS 2..... CERCLA Lien Information
DEED..... Deed Restriction Listing

Records of Emergency Release Reports

HMIRS..... Hazardous Materials Information Reporting System
CHMIRS..... California Hazardous Material Incident Report System
LDS..... Land Disposal Sites Listing
MCS..... Military Cleanup Sites Listing
SPILLS 90..... SPILLS 90 data from FirstSearch

Other Ascertainable Records

FUDS..... Formerly Used Defense Sites

EXECUTIVE SUMMARY

DOD.....	Department of Defense Sites
SCRD DRYCLEANERS.....	State Coalition for Remediation of Drycleaners Listing
US FIN ASSUR.....	Financial Assurance Information
EPA WATCH LIST.....	EPA WATCH LIST
2020 COR ACTION.....	2020 Corrective Action Program List
TSCA.....	Toxic Substances Control Act
TRIS.....	Toxic Chemical Release Inventory System
SSTS.....	Section 7 Tracking Systems
ROD.....	Records Of Decision
RMP.....	Risk Management Plans
RAATS.....	RCRA Administrative Action Tracking System
PRP.....	Potentially Responsible Parties
PADS.....	PCB Activity Database System
ICIS.....	Integrated Compliance Information System
FTTS.....	FIFRA/ TSCA Tracking System - FIFRA (Federal Insecticide, Fungicide, & Rodenticide Act)/TSCA (Toxic Substances Control Act)
MLTS.....	Material Licensing Tracking System
COAL ASH DOE.....	Steam-Electric Plant Operation Data
COAL ASH EPA.....	Coal Combustion Residues Surface Impoundments List
PCB TRANSFORMER.....	PCB Transformer Registration Database
RADINFO.....	Radiation Information Database
HIST FTTS.....	FIFRA/TSCA Tracking System Administrative Case Listing
DOT OPS.....	Incident and Accident Data
CONSENT.....	Superfund (CERCLA) Consent Decrees
INDIAN RESERV.....	Indian Reservations
FUSRAP.....	Formerly Utilized Sites Remedial Action Program
UMTRA.....	Uranium Mill Tailings Sites
LEAD SMELTERS.....	Lead Smelter Sites
US AIRS.....	Aerometric Information Retrieval System Facility Subsystem
US MINES.....	Mines Master Index File
ABANDONED MINES.....	Abandoned Mines
UXO.....	Unexploded Ordnance Sites
DOCKET HWC.....	Hazardous Waste Compliance Docket Listing
FUELS PROGRAM.....	EPA Fuels Program Registered Listing
CA BOND EXP. PLAN.....	Bond Expenditure Plan
Cortese.....	"Cortese" Hazardous Waste & Substances Sites List
ENF.....	Enforcement Action Listing
Financial Assurance.....	Financial Assurance Information Listing
ICE.....	ICE
HWT.....	Registered Hazardous Waste Transporter Database
MINES.....	Mines Site Location Listing
MWMP.....	Medical Waste Management Program Listing
NPDES.....	NPDES Permits Listing
PEST LIC.....	Pesticide Regulation Licenses Listing
PROC.....	Certified Processors Database
UIC.....	UIC Listing
WASTEWATER PITS.....	Oil Wastewater Pits Listing
WDS.....	Waste Discharge System
WIP.....	Well Investigation Program Case List

EDR HIGH RISK HISTORICAL RECORDS

EDR Exclusive Records

EDR MGP..... EDR Proprietary Manufactured Gas Plants

EXECUTIVE SUMMARY

EDR RECOVERED GOVERNMENT ARCHIVES

Exclusive Recovered Govt. Archives

RGA LF..... Recovered Government Archive Solid Waste Facilities List
RGA LUST..... Recovered Government Archive Leaking Underground Storage Tank

SURROUNDING SITES: SEARCH RESULTS

Surrounding sites were identified in the following databases.

Elevations have been determined from the USGS Digital Elevation Model and should be evaluated on a relative (not an absolute) basis. Relative elevation information between sites of close proximity should be field verified. Sites with an elevation equal to or higher than the target property have been differentiated below from sites with an elevation lower than the target property. Page numbers and map identification numbers refer to the EDR Radius Map report where detailed data on individual sites can be reviewed.

Sites listed in ***bold italics*** are in multiple databases.

Unmappable (orphan) sites are not considered in the foregoing analysis.

STANDARD ENVIRONMENTAL RECORDS

Federal RCRA CORRACTS facilities list

CORRACTS: CORRACTS is a list of handlers with RCRA Corrective Action Activity. This report shows which nationally-defined corrective action core events have occurred for every handler that has had corrective action activity.

A review of the CORRACTS list, as provided by EDR, and dated 12/12/2016 has revealed that there is 1 CORRACTS site within approximately 1 mile of the target property.

<u>Lower Elevation</u>	<u>Address</u>	<u>Direction / Distance</u>	<u>Map ID</u>	<u>Page</u>
<i>SAFETY-KLEEN SYSTEMS</i>	<i>5750 COMMERCE BLVD</i>	<i>NNW 1/2 - 1 (0.584 mi.)</i>	<i>68</i>	<i>108</i>

Federal RCRA generators list

RCRA-LQG: RCRAInfo is EPA's comprehensive information system, providing access to data supporting the Resource Conservation and Recovery Act (RCRA) of 1976 and the Hazardous and Solid Waste Amendments (HSWA) of 1984. The database includes selective information on sites which generate, transport, store, treat and/or dispose of hazardous waste as defined by the Resource Conservation and Recovery Act (RCRA). Large quantity generators (LQGs) generate over 1,000 kilograms (kg) of hazardous waste, or over 1 kg of acutely hazardous waste per month.

A review of the RCRA-LQG list, as provided by EDR, and dated 12/12/2016 has revealed that there is 1 RCRA-LQG site within approximately 0.25 miles of the target property.

<u>Lower Elevation</u>	<u>Address</u>	<u>Direction / Distance</u>	<u>Map ID</u>	<u>Page</u>
<i>CVS PHARMACY NO 9928</i>	<i>6378 COMMERCE BLVD</i>	<i>W 1/8 - 1/4 (0.166 mi.)</i>	<i>H47</i>	<i>68</i>

EXECUTIVE SUMMARY

RCRA-SQG: RCRAInfo is EPA's comprehensive information system, providing access to data supporting the Resource Conservation and Recovery Act (RCRA) of 1976 and the Hazardous and Solid Waste Amendments (HSWA) of 1984. The database includes selective information on sites which generate, transport, store, treat and/or dispose of hazardous waste as defined by the Resource Conservation and Recovery Act (RCRA). Small quantity generators (SQGs) generate between 100 kg and 1,000 kg of hazardous waste per month.

A review of the RCRA-SQG list, as provided by EDR, and dated 12/12/2016 has revealed that there are 6 RCRA-SQG sites within approximately 0.25 miles of the target property.

<u>Equal/Higher Elevation</u>	<u>Address</u>	<u>Direction / Distance</u>	<u>Map ID</u>	<u>Page</u>
ROHNERT PARK CITY OF	600 ENTERPRISE DR	SE 0 - 1/8 (0.030 mi.)	E28	43
<u>Lower Elevation</u>	<u>Address</u>	<u>Direction / Distance</u>	<u>Map ID</u>	<u>Page</u>
MAJOR CLEANERS	10 RALEYS TOWNE CTR	W 0 - 1/8 (0.016 mi.)	D16	35
RALEYS 377	6457 STATE FARM DR	W 0 - 1/8 (0.021 mi.)	D18	37
PLAZA CLEANERS	6324 COMMERCE BLVD	WNW 1/8 - 1/4 (0.191 mi.)	J52	74
ACE CLEANERS	6324 COMMERCE BLVD	WNW 1/8 - 1/4 (0.191 mi.)	J53	75
RITE AID CORP NO 596	6345 COMMERCE BLVD	WNW 1/8 - 1/4 (0.202 mi.)	J57	83

State- and tribal - equivalent NPL

RESPONSE: Identifies confirmed release sites where DTSC is involved in remediation, either in a lead or oversight capacity. These confirmed release sites are generally high-priority and high potential risk.

A review of the RESPONSE list, as provided by EDR, has revealed that there is 1 RESPONSE site within approximately 1 mile of the target property.

<u>Lower Elevation</u>	<u>Address</u>	<u>Direction / Distance</u>	<u>Map ID</u>	<u>Page</u>
OUTER LANDING FIELD,	ROHNERT PARK EXPRESS	W 1/2 - 1 (0.777 mi.)	71	183
Database: RESPONSE, Date of Government Version: 07/31/2017				
Status: No Further Action				
Facility Id: 80001176				

State- and tribal - equivalent CERCLIS

ENVIROSTOR: The Department of Toxic Substances Control's (DTSC's) Site Mitigation and Brownfields Reuse Program's (SMBRP's) EnviroStor database identifies sites that have known contamination or sites for which there may be reasons to investigate further. The database includes the following site types: Federal Superfund sites (National Priorities List (NPL)); State Response, including Military Facilities and State Superfund; Voluntary Cleanup; and School sites. EnviroStor provides similar information to the information that was available in CalSites, and provides additional site information, including, but not limited to, identification of formerly-contaminated properties that have been released for reuse, properties where environmental deed restrictions have been recorded to prevent inappropriate land uses, and risk characterization information that is used to assess potential impacts to public health and the environment at contaminated sites.

A review of the ENVIROSTOR list, as provided by EDR, and dated 07/31/2017 has revealed that there are 4 ENVIROSTOR sites within approximately 1 mile of the target property.

<u>Equal/Higher Elevation</u>	<u>Address</u>	<u>Direction / Distance</u>	<u>Map ID</u>	<u>Page</u>
ROHNERT PARK CORP. Y	600 ENTERPRISE DR	SSE 0 - 1/8 (0.007 mi.)	C12	27

EXECUTIVE SUMMARY

Facility Id: 49160006
Status: Refer: RWQCB

<u>Lower Elevation</u>	<u>Address</u>	<u>Direction / Distance</u>	<u>Map ID</u>	<u>Page</u>
SAFETY-KLEEN SYSTEMS Facility Id: 80001786 Facility Id: 49280011 Status: Refer: RWQCB	5750 COMMERCE BLVD	NNW 1/2 - 1 (0.584 mi.)	68	108
OUTER LANDING FIELD, Facility Id: 80001176 Status: No Further Action	ROHNERT PARK EXPRESS	W 1/2 - 1 (0.777 mi.)	71	183
SPRINT CELL SITE FNO Facility Id: 49280009 Status: Refer: RWQCB	7911 REDWOOD DR	SSW 1/2 - 1 (0.869 mi.)	73	188

State and tribal leaking storage tank lists

LUST: Leaking Underground Storage Tank (LUST) Sites included in GeoTracker. GeoTracker is the Water Boards data management system for sites that impact, or have the potential to impact, water quality in California, with emphasis on groundwater.

A review of the LUST list, as provided by EDR, has revealed that there are 9 LUST sites within approximately 0.5 miles of the target property.

<u>Equal/Higher Elevation</u>	<u>Address</u>	<u>Direction / Distance</u>	<u>Map ID</u>	<u>Page</u>
ROHNERT PARK CORP. Y Database: LUST REG 1, Date of Government Version: 02/01/2001 Database: SONOMA CO. LUST, Date of Government Version: 07/05/2017 Database: LUST, Date of Government Version: 06/12/2017 Status: Completed - Case Closed Facility Id: 1TSO098 Global Id: T0609700071 Global ID: T0609700071	600 ENTERPRISE DR	SSE 0 - 1/8 (0.007 mi.)	C12	27
Lower Elevation	Address	Direction / Distance	Map ID	Page
PG&E ROHNERT PARK MA Database: LUST REG 1, Date of Government Version: 02/01/2001 Facility Id: 1TSO513	600 ROHNERT PARK EXP	NW 0 - 1/8 (0.025 mi.)	B23	41
CHEVRON #9-1912 Database: LUST REG 1, Date of Government Version: 02/01/2001 Database: SONOMA CO. LUST, Date of Government Version: 07/05/2017 Facility Id: 1TSO179 Global ID: T0609700140	ROHNERT PARK EXPRESS	NW 0 - 1/8 (0.039 mi.)	B32	51
CHEVRON U.S.A. Database: LUST, Date of Government Version: 06/12/2017 Status: Completed - Case Closed Global Id: T0609700140	300 ROHNERT PARK	NW 0 - 1/8 (0.069 mi.)	F37	53
CODDING ENTERPRISES Database: SONOMA CO. LUST, Date of Government Version: 07/05/2017 Database: LUST, Date of Government Version: 06/12/2017	100 ENTERPRISE DR	WSW 1/8 - 1/4 (0.178 mi.)	I49	72

EXECUTIVE SUMMARY

Status: Completed - Case Closed

Global Id: T0609700210

Global ID: T0609700210

TEXACO/EXXON (FORMER) 6301 COMMERCE BLVD WNW 1/8 - 1/4 (0.226 mi.) J62 89

Database: SONOMA CO. LUST, Date of Government Version: 07/05/2017

Database: LUST, Date of Government Version: 06/12/2017

Status: Completed - Case Closed

Global Id: T0609700092

Global ID: T0609700092

TEXACO SERVICE STATI 6301 COMMERCE AVE WNW 1/8 - 1/4 (0.226 mi.) J63 97

Database: LUST REG 1, Date of Government Version: 02/01/2001

Facility Id: 1TSO122

CODDING ENTERPRISES ENTERPRISE DRIVE 100 WSW 1/4 - 1/2 (0.330 mi.) 66 99

Database: LUST REG 1, Date of Government Version: 02/01/2001

Facility Id: 1TSO282

PACIFIC BELL 6000 STATE FARM DR NNW 1/4 - 1/2 (0.338 mi.) 67 99

Database: LUST REG 1, Date of Government Version: 02/01/2001

Database: SONOMA CO. LUST, Date of Government Version: 07/05/2017

Database: LUST, Date of Government Version: 06/12/2017

Status: Completed - Case Closed

Facility Id: 1TSO659

Global Id: T0609700469

Global ID: T0609700469

SLIC: Cleanup Program Sites (CPS; also known as Site Cleanups [SC] and formerly known as Spills, Leaks, Investigations, and Cleanups [SLIC] sites) included in GeoTracker. GeoTracker is the Water Boards data management system for sites that impact, or have the potential to impact, water quality in California, with emphasis on groundwater.

A review of the SLIC list, as provided by EDR, has revealed that there is 1 SLIC site within approximately 0.5 miles of the target property.

<u>Lower Elevation</u>	<u>Address</u>	<u>Direction / Distance</u>	<u>Map ID</u>	<u>Page</u>
RALEY'S TOWNE CENTRE Database: SLIC, Date of Government Version: 06/12/2017 Facility Status: Open - Site Assessment Global Id: T10000010296	60 RALEYS TOWNE CTR	W 0 - 1/8 (0.029 mi.)	D27	42

State and tribal registered storage tank lists

UST: The Underground Storage Tank database contains registered USTs. USTs are regulated under Subtitle I of the Resource Conservation and Recovery Act (RCRA). The data come from the State Water Resources Control Board's Hazardous Substance Storage Container Database.

A review of the UST list, as provided by EDR, has revealed that there are 3 UST sites within approximately 0.25 miles of the target property.

<u>Equal/Higher Elevation</u>	<u>Address</u>	<u>Direction / Distance</u>	<u>Map ID</u>	<u>Page</u>
ROHNERT PARK CORP. Y Database: UST, Date of Government Version: 06/12/2017	600 ENTERPRISE DR	SSE 0 - 1/8 (0.007 mi.)	C13	33

EXECUTIVE SUMMARY

Facility Id: 49-000-000480

<u>Lower Elevation</u>	<u>Address</u>	<u>Direction / Distance</u>	<u>Map ID</u>	<u>Page</u>
PG&E Database: UST, Date of Government Version: 06/12/2017 Facility Id: 49-000-000082	600 ROHNERT PARK EXP	NW 0 - 1/8 (0.025 mi.)	B22	41
VALERO Database: UST, Date of Government Version: 06/12/2017 Facility Id: 49-000-000107	6301 COMMERCE BLVD.	WNW 1/8 - 1/4 (0.226 mi.)	J64	98

ADDITIONAL ENVIRONMENTAL RECORDS

Local Lists of Landfill / Solid Waste Disposal Sites

SWRCY: A listing of recycling facilities in California.

A review of the SWRCY list, as provided by EDR, and dated 03/13/2017 has revealed that there is 1 SWRCY site within approximately 0.5 miles of the target property.

<u>Lower Elevation</u>	<u>Address</u>	<u>Direction / Distance</u>	<u>Map ID</u>	<u>Page</u>
REPLANET LLC Cert Id: RC236292.001	6340 COMMERCE BLVD	WNW 1/8 - 1/4 (0.138 mi.)	G44	64

Local Lists of Registered Storage Tanks

SWEEPS UST: Statewide Environmental Evaluation and Planning System. This underground storage tank listing was updated and maintained by a company contacted by the SWRCB in the early 1990's. The listing is no longer updated or maintained. The local agency is the contact for more information on a site on the SWEEPS list.

A review of the SWEEPS UST list, as provided by EDR, and dated 06/01/1994 has revealed that there are 4 SWEEPS UST sites within approximately 0.25 miles of the target property.

<u>Equal/Higher Elevation</u>	<u>Address</u>	<u>Direction / Distance</u>	<u>Map ID</u>	<u>Page</u>
ROHNERT PARK CORP. Y Status: A Tank Status: A Comp Number: 1092	600 ENTERPRISE	SE 0 - 1/8 (0.030 mi.)	E29	45
PG&E MATERIAL DISTRI Status: A Comp Number: 1351	600 ROHNERT PARK WAY	NW 0 - 1/8 (0.025 mi.)	B21	39
CHEVRON #91912 Status: A	300 ROHNERT PARK EXP	NW 0 - 1/8 (0.069 mi.)	F40	59

EXECUTIVE SUMMARY

Tank Status: A
Comp Number: 2509

EXXON R/S #7-0249 **6301 COMMERCE BLVD** **WNW 1/8 - 1/4 (0.226 mi.)** **J61** **87**

Status: A
Tank Status: A
Comp Number: 1439

HIST UST: Historical UST Registered Database.

A review of the HIST UST list, as provided by EDR, and dated 10/15/1990 has revealed that there are 6 HIST UST sites within approximately 0.25 miles of the target property.

<u>Equal/Higher Elevation</u>	<u>Address</u>	<u>Direction / Distance</u>	<u>Map ID</u>	<u>Page</u>
CORPORATION YARD Facility Id: 00000014171	600 ENTERPRISE DR	SSE 0 - 1/8 (0.007 mi.)	C11	25
ROHNERT PARK CORP. Y	600 ENTERPRISE DR	SSE 0 - 1/8 (0.007 mi.)	C12	27
<u>Lower Elevation</u>	<u>Address</u>	<u>Direction / Distance</u>	<u>Map ID</u>	<u>Page</u>
ROHNERT PARK MATERIA Facility Id: 00000027771	600 ROHNERT PARK EXP	NW 0 - 1/8 (0.025 mi.)	B20	39
CODDING ENTERPRISES Facility Id: 00000045689	100 ENTERPRISE DRIVE	WSW 1/8 - 1/4 (0.178 mi.)	I48	71
TEXACO Facility Id: 00000016175	6301 COMMERCE BLVD	WNW 1/8 - 1/4 (0.214 mi.)	J59	85
TEXACO/EXXON (FORMER	6301 COMMERCE BLVD	WNW 1/8 - 1/4 (0.226 mi.)	J62	89

CA FID UST: The Facility Inventory Database contains active and inactive underground storage tank locations. The source is the State Water Resource Control Board.

A review of the CA FID UST list, as provided by EDR, and dated 10/31/1994 has revealed that there are 5 CA FID UST sites within approximately 0.25 miles of the target property.

<u>Equal/Higher Elevation</u>	<u>Address</u>	<u>Direction / Distance</u>	<u>Map ID</u>	<u>Page</u>
ROHNERT PARK CORP. Y Facility Id: 49000097 Status: A	600 ENTERPRISE	SE 0 - 1/8 (0.030 mi.)	E29	45
<u>Lower Elevation</u>	<u>Address</u>	<u>Direction / Distance</u>	<u>Map ID</u>	<u>Page</u>
PG&E MATERIAL DISTRI Facility Id: 49001450 Status: A	600 ROHNERT PARK WAY	NW 0 - 1/8 (0.025 mi.)	B21	39
CHEVRON U.S.A. Facility Id: 49001219 Status: A	300 ROHNERT PARK	NW 0 - 1/8 (0.069 mi.)	F37	53
CODDING ENTERPRISES Facility Id: 49000240 Status: A	100 ENTERPRISE	WSW 1/8 - 1/4 (0.178 mi.)	I51	73
EXXON R/S #7-0249	6301 COMMERCE BLVD	WNW 1/8 - 1/4 (0.226 mi.)	J61	87

EXECUTIVE SUMMARY

Facility Id: 49000135
Status: A

Other Ascertainable Records

RCRA NonGen / NLR: RCRAInfo is EPA's comprehensive information system, providing access to data supporting the Resource Conservation and Recovery Act (RCRA) of 1976 and the Hazardous and Solid Waste Amendments (HSWA) of 1984. The database includes selective information on sites which generate, transport, store, treat and/or dispose of hazardous waste as defined by the Resource Conservation and Recovery Act (RCRA). Non-Generators do not presently generate hazardous waste.

A review of the RCRA NonGen / NLR list, as provided by EDR, and dated 12/12/2016 has revealed that there is 1 RCRA NonGen / NLR site within approximately 0.25 miles of the target property.

<u>Lower Elevation</u>	<u>Address</u>	<u>Direction / Distance</u>	<u>Map ID</u>	<u>Page</u>
TEXACO SERVICE STATI	6301 COMMERCE AVE	WNW 1/8 - 1/4 (0.226 mi.)	J63	97

CUPA Listings: A listing of sites included in the county's Certified Unified Program Agency database. California's Secretary for Environmental Protection established the unified hazardous materials and hazardous waste regulatory program as required by chapter 6.11 of the California Health and Safety Code. The Unified Program consolidates the administration, permits, inspections, and enforcement activities.

A review of the CUPA Listings list, as provided by EDR, has revealed that there are 24 CUPA Listings sites within approximately 0.25 miles of the target property.

<u>Equal/Higher Elevation</u>	<u>Address</u>	<u>Direction / Distance</u>	<u>Map ID</u>	<u>Page</u>
CORPORATION YARD Database: CUPA SONOMA, Date of Government Version: 06/23/2017 internal Field: Active Permit: 480	600 ENTERPRISE DR	SSE 0 - 1/8 (0.007 mi.)	C11	25
PUBLIC SAFETY MAIN F Database: CUPA SONOMA, Date of Government Version: 06/23/2017 internal Field: Active Permit: 7119	500 CITY HALL DR	N 0 - 1/8 (0.124 mi.)	42	61

<u>Lower Elevation</u>	<u>Address</u>	<u>Direction / Distance</u>	<u>Map ID</u>	<u>Page</u>
ARTS PLACE Database: CUPA SONOMA, Date of Government Version: 06/23/2017 internal Field: Inactive	563 ROHNERT PARK EXP	NW 0 - 1/8 (0.006 mi.)	B8	21
BNFIELD THE PET HOSP Database: CUPA SONOMA, Date of Government Version: 06/23/2017 internal Field: Active	575 ROHNERT PARK EXP	NW 0 - 1/8 (0.006 mi.)	B9	21
PNS BIG LOTS #4588 Database: CUPA SONOMA, Date of Government Version: 06/23/2017 internal Field: Active internal Field: Inactive	565 ROHNERT PARK EXP	NW 0 - 1/8 (0.006 mi.)	B10	23
CVS PHARMACY #16293 Database: CUPA SONOMA, Date of Government Version: 06/23/2017	475 W ROHNERT PARK E	NW 0 - 1/8 (0.021 mi.)	B17	36

EXECUTIVE SUMMARY

internal Field: Active				
ROUND TABLE PIZZA	40 RALEYS TOWNE CTR	W 0 - 1/8 (0.024 mi.)	D19	38
Database: CUPA SONOMA, Date of Government Version: 06/23/2017				
internal Field: Active				
Permit: 8111				
BAJA FRESH MEXICAN G	451 ROHNERT PARK EXP	NW 0 - 1/8 (0.026 mi.)	B24	41
Database: CUPA SONOMA, Date of Government Version: 06/23/2017				
internal Field: Inactive				
Permit: 7885				
QUIZNO'S SUBS #1878	449 W ROHNERT PARK E	NW 0 - 1/8 (0.027 mi.)	B25	42
Database: CUPA SONOMA, Date of Government Version: 06/23/2017				
internal Field: Inactive				
Permit: 7954				
99 CENTS ONLY STORES	415 ROHNERT PARK EXP	NW 0 - 1/8 (0.034 mi.)	B30	50
Database: CUPA SONOMA, Date of Government Version: 06/23/2017				
internal Field: Active				
Permit: 8148				
KELLY-MOORE PAINT CO	480 W ROHNERT PARK E	NW 0 - 1/8 (0.034 mi.)	B31	50
Database: CUPA SONOMA, Date of Government Version: 06/23/2017				
internal Field: Active				
RALEYS #337	100 RALEYS TOWNE CTR	W 0 - 1/8 (0.040 mi.)	D33	51
Database: CUPA SONOMA, Date of Government Version: 06/23/2017				
internal Field: Active				
OFFICE DEPOT #2256	321 ROHNERT PARK EXP	WNW 0 - 1/8 (0.054 mi.)	F34	52
Database: CUPA SONOMA, Date of Government Version: 06/23/2017				
internal Field: Active				
SONOMA VALLEY BAGEL	350 ROHNERT PARK EXP	NW 0 - 1/8 (0.057 mi.)	F35	52
Database: CUPA SONOMA, Date of Government Version: 06/23/2017				
internal Field: Inactive				
Permit: 7944				
SHARI'S RESTAURANT -	301 ROHNERT PARK EXP	WNW 0 - 1/8 (0.068 mi.)	F36	52
Database: CUPA SONOMA, Date of Government Version: 06/23/2017				
internal Field: Inactive				
Permit: 7943				
SAFeway 0918	6340 COMMERCE BLVD	WNW 1/8 - 1/4 (0.138 mi.)	G43	61
Database: CUPA SONOMA, Date of Government Version: 06/23/2017				
internal Field: Active				
POPEYE'S	3 PADRE PKWY	NW 1/8 - 1/4 (0.164 mi.)	45	65
Database: CUPA SONOMA, Date of Government Version: 06/23/2017				
internal Field: Active				
Permit: 7876				
CVS PHARMACY # 9928	6378 COMMERCE BLVD	W 1/8 - 1/4 (0.166 mi.)	H46	65
Database: CUPA SONOMA, Date of Government Version: 06/23/2017				
internal Field: Active				
internal Field: Inactive				
Permit: 6005				
ROUND TABLE PIZZA -	6314 COMMERCE BLVD	WNW 1/8 - 1/4 (0.191 mi.)	J54	78
Database: CUPA SONOMA, Date of Government Version: 06/23/2017				
internal Field: Inactive				
ACE CLEANERS INC	6404 COMMERCE BLVD	W 1/8 - 1/4 (0.199 mi.)	55	79
Database: CUPA SONOMA, Date of Government Version: 06/23/2017				

EXECUTIVE SUMMARY

internal Field: Active
Permit: 4782

24 HOUR FITNESS	6345 COMMERCE BLVD	WNW 1/8 - 1/4 (0.202 mi.)	J56	82
Database: CUPA SONOMA, Date of Government Version: 06/23/2017				
internal Field: Active				
Permit: 7908				
CHIPOTLE MEXICAN GRI	6325 COMMERCE BLVD	WNW 1/8 - 1/4 (0.203 mi.)	J58	85
Database: CUPA SONOMA, Date of Government Version: 06/23/2017				
internal Field: Active				
JACK IN THE BOX	6299 COMMERCE	WNW 1/8 - 1/4 (0.223 mi.)	60	86
Database: CUPA SONOMA, Date of Government Version: 06/23/2017				
internal Field: Active				
Permit: 7874				
BLACK BEAR DINER	6255 COMMERCE BLVD	WNW 1/8 - 1/4 (0.240 mi.)	65	99
Database: CUPA SONOMA, Date of Government Version: 06/23/2017				
internal Field: Active				
Permit: 7872				

DRYCLEANERS: A list of drycleaner related facilities that have EPA ID numbers. These are facilities with certain SIC codes: power laundries, family and commercial; garment pressing and cleaners' agents; linen supply; coin-operated laundries and cleaning; drycleaning plants except rugs; carpet and upholster cleaning; industrial launderers; laundry and garment services.

A review of the DRYCLEANERS list, as provided by EDR, and dated 03/09/2017 has revealed that there are 3 DRYCLEANERS sites within approximately 0.25 miles of the target property.

<u>Lower Elevation</u>	<u>Address</u>	<u>Direction / Distance</u>	<u>Map ID</u>	<u>Page</u>
MAJOR CLEANERS	60 RALEYS TOWN CENTE	WNW 0 - 1/8 (0.015 mi.)	D14	34
EPA Id: CAL000234109				
PLAZA CLEANERS	6324 COMMERCE BLVD	WNW 1/8 - 1/4 (0.191 mi.)	J52	74
EPA Id: CAD981965429				
ACE CLEANERS INC	6404 COMMERCE BLVD	W 1/8 - 1/4 (0.199 mi.)	55	79
EPA Id: CAL000397825				

HIST CORTESE: The sites for the list are designated by the State Water Resource Control Board [LUST], the Integrated Waste Board [SWF/LS], and the Department of Toxic Substances Control [CALSTITES]. This listing is no longer updated by the state agency.

A review of the HIST CORTESE list, as provided by EDR, and dated 04/01/2001 has revealed that there are 6 HIST CORTESE sites within approximately 0.5 miles of the target property.

<u>Equal/Higher Elevation</u>	<u>Address</u>	<u>Direction / Distance</u>	<u>Map ID</u>	<u>Page</u>
ROHNERT PARK CORP. Y	600 ENTERPRISE DR	SSE 0 - 1/8 (0.007 mi.)	C12	27
Reg Id: 1TSO098				
<u>Lower Elevation</u>	<u>Address</u>	<u>Direction / Distance</u>	<u>Map ID</u>	<u>Page</u>
PG&E ROHNERT PARK MA	600 ROHNERT PARK EXP	NW 0 - 1/8 (0.025 mi.)	B23	41

EXECUTIVE SUMMARY

Reg Id: 1TSO513				
CHEVRON #9-1912	300 ROHNERT PARK EXP	NW 0 - 1/8 (0.069 mi.)	F38	59
Reg Id: 1TSO179				
CODDING ENTERPRISES	100 ENTERPRISE	WSW 1/8 - 1/4 (0.178 mi.)	I50	73
Reg Id: 1TSO282				
TEXACO/EXXON (FORMER	6301 COMMERCE BLVD	WNW 1/8 - 1/4 (0.226 mi.)	J62	89
Reg Id: 1TSO122				
PACIFIC BELL	6000 STATE FARM DR	NNW 1/4 - 1/2 (0.338 mi.)	67	99
Reg Id: 1TSO659				

HWP: Detailed information on permitted hazardous waste facilities and corrective action ("cleanups") tracked in EnviroStor.

A review of the HWP list, as provided by EDR, and dated 05/22/2017 has revealed that there is 1 HWP site within approximately 1 mile of the target property.

<u>Lower Elevation</u>	<u>Address</u>	<u>Direction / Distance</u>	<u>Map ID</u>	<u>Page</u>
SAFETY-KLEEN SYSTEMS	5750 COMMERCE BLVD	NNW 1/2 - 1 (0.584 mi.)	68	108
EPA Id: CAT000613943				
Cleanup Status: CLOSED				

Notify 65: Listings of all Proposition 65 incidents reported to counties by the State Water Resources Control Board and the Regional Water Quality Control Board. This database is no longer updated by the reporting agency.

A review of the Notify 65 list, as provided by EDR, and dated 12/16/2016 has revealed that there are 5 Notify 65 sites within approximately 1 mile of the target property.

<u>Lower Elevation</u>	<u>Address</u>	<u>Direction / Distance</u>	<u>Map ID</u>	<u>Page</u>
CHEVRON U.S.A.	300 ROHNERT PARK	NW 0 - 1/8 (0.069 mi.)	F37	53
WEST & ASSOCIATES EN	5600 STATE FARM DRIV	NNW 1/2 - 1 (0.590 mi.)	69	169
PRESS DEMOCRAT PROD.	5505 REDWOOD DR	NW 1/2 - 1 (0.720 mi.)	70	172
BOISE CASCADE AKA BM	5300 COMMERCE BOULEV	NNW 1/2 - 1 (0.854 mi.)	K72	186
PACIFIC BELL	5210 COMMERCE BOULEV	NNW 1/2 - 1 (0.889 mi.)	K74	194

EDR HIGH RISK HISTORICAL RECORDS

EDR Exclusive Records

EDR Hist Auto: EDR has searched selected national collections of business directories and has collected listings of potential gas station/filling station/service station sites that were available to EDR researchers. EDR's review was limited to those categories of sources that might, in EDR's opinion, include gas station/filling station/service station establishments. The categories reviewed included, but were not limited to gas, gas station, gasoline station, filling station, auto, automobile repair, auto service station, service station, etc. This database falls within a category of information EDR classifies as "High Risk

EXECUTIVE SUMMARY

Historical Records", or HRHR. EDR's HRHR effort presents unique and sometimes proprietary data about past sites and operations that typically create environmental concerns, but may not show up in current government records searches.

A review of the EDR Hist Auto list, as provided by EDR, has revealed that there are 2 EDR Hist Auto sites within approximately 0.125 miles of the target property.

<u>Lower Elevation</u>	<u>Address</u>	<u>Direction / Distance</u>	<u>Map ID</u>	<u>Page</u>
CHEVRON DIVISION	300 ROHNERT PARK EXP	NW 0 - 1/8 (0.069 mi.)	F39	59
CHEVRON USA INC	302 ROHNERT PARK EXP	NW 0 - 1/8 (0.070 mi.)	F41	61

EDR Hist Cleaner: EDR has searched selected national collections of business directories and has collected listings of potential dry cleaner sites that were available to EDR researchers. EDR's review was limited to those categories of sources that might, in EDR's opinion, include dry cleaning establishments. The categories reviewed included, but were not limited to dry cleaners, cleaners, laundry, laundromat, cleaning/laundry, wash & dry etc. This database falls within a category of information EDR classifies as "High Risk Historical Records", or HRHR. EDR's HRHR effort presents unique and sometimes proprietary data about past sites and operations that typically create environmental concerns, but may not show up in current government records searches.

A review of the EDR Hist Cleaner list, as provided by EDR, has revealed that there are 2 EDR Hist Cleaner sites within approximately 0.125 miles of the target property.

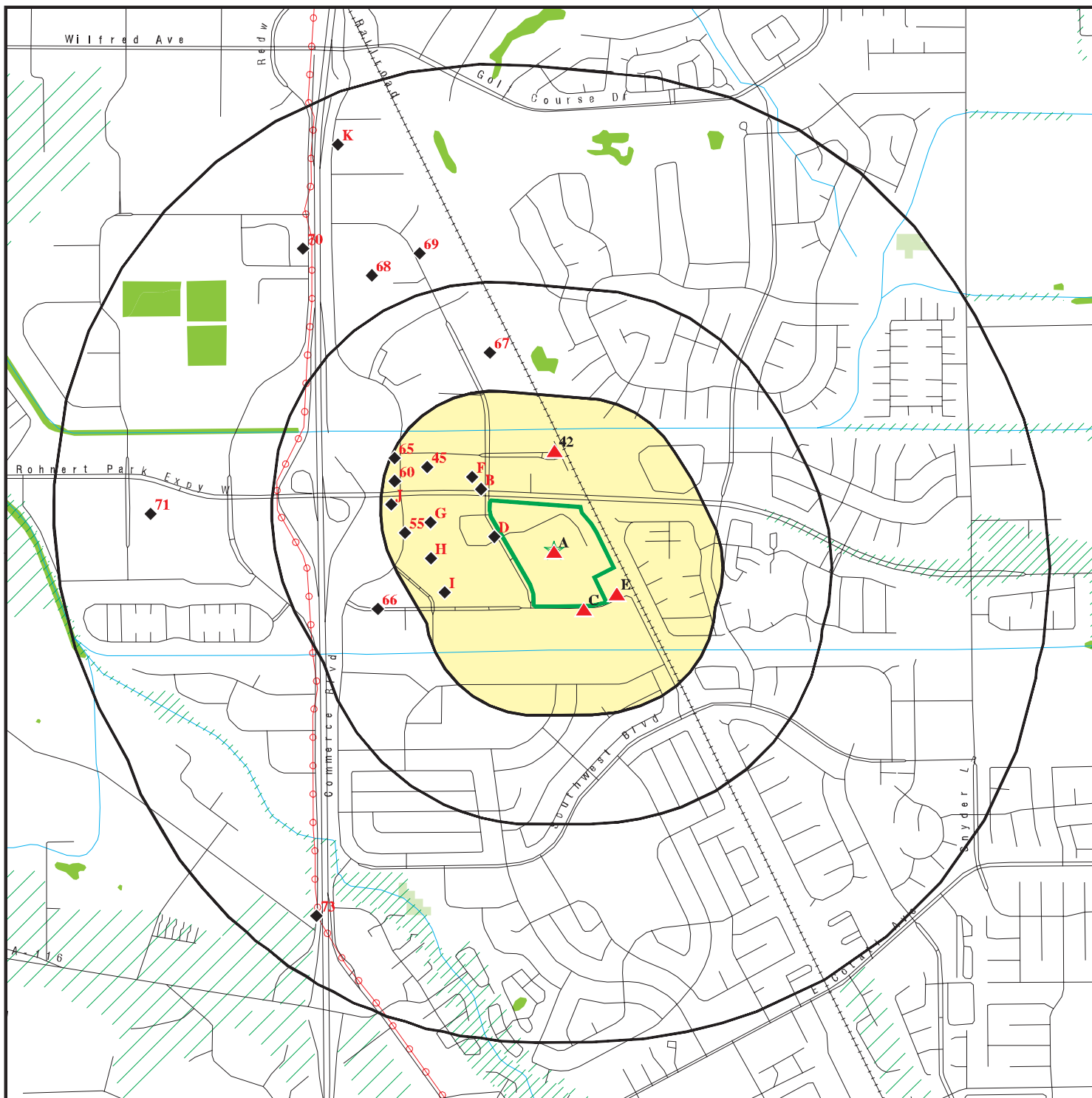
<u>Lower Elevation</u>	<u>Address</u>	<u>Direction / Distance</u>	<u>Map ID</u>	<u>Page</u>
BRUNNERS CLEANERS IN	6435 STATE FARM DR	WNW 0 - 1/8 (0.016 mi.)	D15	34
MAJOR CLEANERS INC	60 RALEYS TOWNE CTR	W 0 - 1/8 (0.029 mi.)	D26	42

EXECUTIVE SUMMARY

Due to poor or inadequate address information, the following sites were not mapped. Count: 9 records.

<u>Site Name</u>	<u>Database(s)</u>
ROHNERT PARK OFFICE DEPOT	NPDES
BOISE CASCADE AKA BMC WEST	LUST
FAST & EASY MART	LUST
STEVENS ON EQUIPMENT	LUST
US OUTER LANDING FIELD	SLIC
SCDOT/DPW SANTA ROSA AVE STMWTR DR	SLIC
SANTA ROSA DPW SEWER-SANTA ROSA AV	SLIC
SANTA ROSA CITY - SANTA ROSA AVENU	SLIC
CITY OF ROHNERT PARK	EMI

OVERVIEW MAP - 5033837.2S



Target Property

Sites at elevations higher than or equal to the target property

Sites at elevations lower than the target property

Manufactured Gas Plants

National Priority List Sites

Dept. Defense Sites

Indian Reservations BIA

Power transmission lines

100-year flood zone

500-year flood zone

National Wetland Inventory

State Wetlands

Upgradient Area

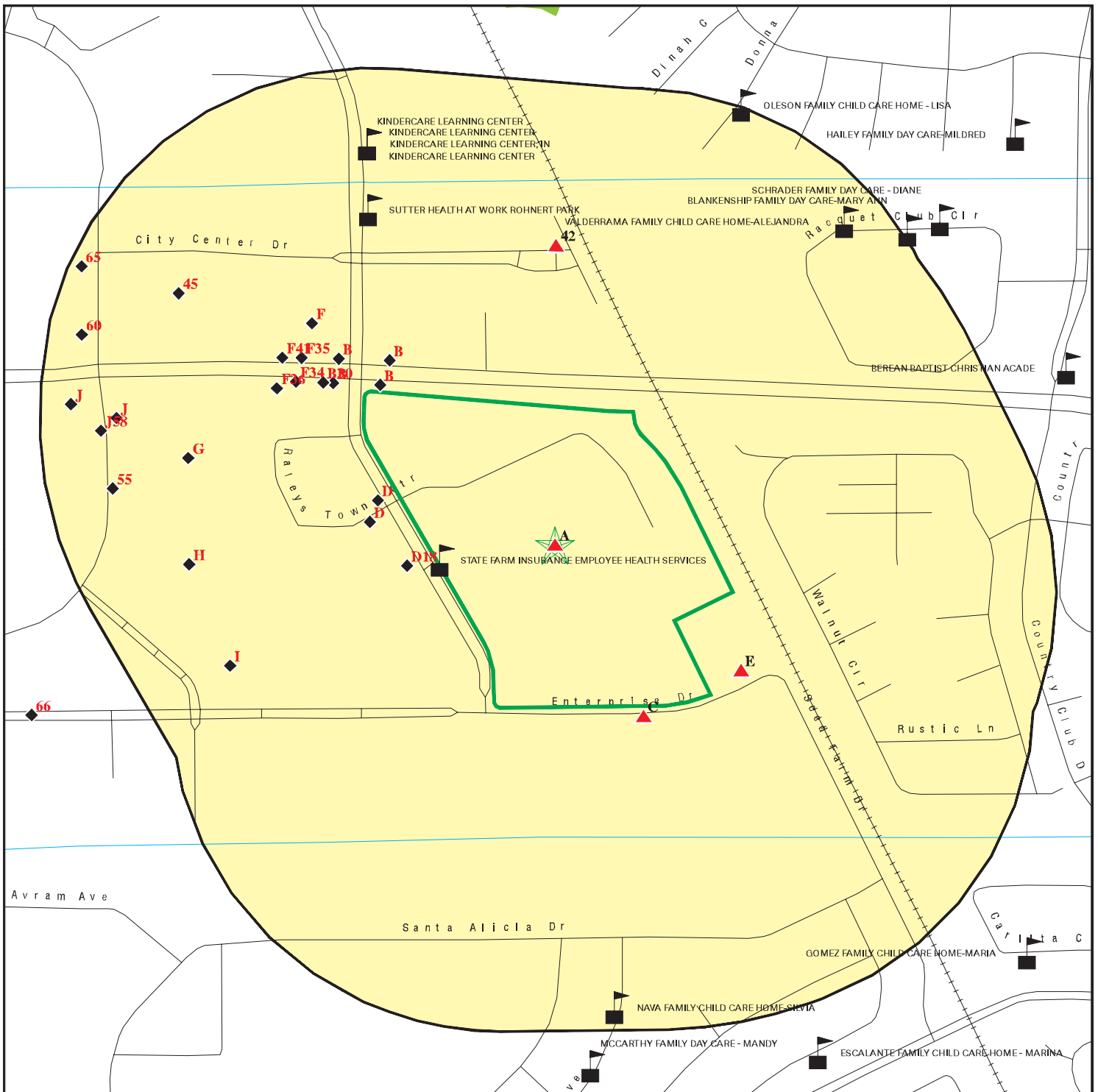
Areas of Concern








This report includes Interactive Map Layers to display and/or hide map information. The legend includes only those icons for the default map view.


SITE NAME: Rohnert Park
 ADDRESS: 6400 State Farm Drive
 Rohnert Park CA 94928
 LAT/LONG: 38.346519 / 122.703162

CLIENT: Partner Engineering and Science, Inc.
 CONTACT: Adrian Rivas
 INQUIRY #: 5033837.2s
 DATE: August 28, 2017 10:51 am

DETAIL MAP - 5033837.2S



-  Target Property
-  Sites at elevations higher than or equal to the target property
-  Sites at elevations lower than the target property
-  Manufactured Gas Plants
-  Sensitive Receptors
-  National Priority List Sites
-  Dept. Defense Sites

-  Indian Reservations BIA
-  100-year flood zone
-  500-year flood zone
-  National Wetland Inventory
-  State Wetlands
-  Areas of Concern

This report includes Interactive Map Layers to display and/or hide map information. The legend includes only those icons for the default map view.

<p>SITE NAME: Rohnert Park ADDRESS: 6400 State Farm Drive Rohnert Park CA 94928 LAT/LONG: 38.346519 / 122.703162</p>	<p>CLIENT: Partner Engineering and Science, Inc. CONTACT: Adrian Rivas INQUIRY #: 5033837.2s DATE: August 28, 2017 10:57 am</p>
--	--

MAP FINDINGS SUMMARY

Database	Search Distance (Miles)	Target Property	< 1/8	1/8 - 1/4	1/4 - 1/2	1/2 - 1	> 1	Total Plotted
STANDARD ENVIRONMENTAL RECORDS								
<i>Federal NPL site list</i>								
NPL	1.000		0	0	0	0	NR	0
Proposed NPL	1.000		0	0	0	0	NR	0
NPL LIENS	TP		NR	NR	NR	NR	NR	0
<i>Federal Delisted NPL site list</i>								
Delisted NPL	1.000		0	0	0	0	NR	0
<i>Federal CERCLIS list</i>								
FEDERAL FACILITY	0.500		0	0	0	NR	NR	0
SEMS	0.500		0	0	0	NR	NR	0
<i>Federal CERCLIS NFRAP site list</i>								
SEMS-ARCHIVE	0.500		0	0	0	NR	NR	0
<i>Federal RCRA CORRACTS facilities list</i>								
CORRACTS	1.000		0	0	0	1	NR	1
<i>Federal RCRA non-CORRACTS TSD facilities list</i>								
RCRA-TSDF	0.500		0	0	0	NR	NR	0
<i>Federal RCRA generators list</i>								
RCRA-LQG	0.250		0	1	NR	NR	NR	1
RCRA-SQG	0.250		3	3	NR	NR	NR	6
RCRA-CESQG	0.250		0	0	NR	NR	NR	0
<i>Federal institutional controls / engineering controls registries</i>								
LUCIS	0.500		0	0	0	NR	NR	0
US ENG CONTROLS	0.500		0	0	0	NR	NR	0
US INST CONTROL	0.500		0	0	0	NR	NR	0
<i>Federal ERNS list</i>								
ERNS	TP		NR	NR	NR	NR	NR	0
<i>State- and tribal - equivalent NPL</i>								
RESPONSE	1.000		0	0	0	1	NR	1
<i>State- and tribal - equivalent CERCLIS</i>								
ENVIROSTOR	1.000		1	0	0	3	NR	4
<i>State and tribal landfill and/or solid waste disposal site lists</i>								
SWF/LF	0.500		0	0	0	NR	NR	0
<i>State and tribal leaking storage tank lists</i>								
LUST	0.500		4	3	2	NR	NR	9

MAP FINDINGS SUMMARY

Database	Search Distance (Miles)	Target Property	< 1/8	1/8 - 1/4	1/4 - 1/2	1/2 - 1	> 1	Total Plotted
INDIAN LUST	0.500		0	0	0	NR	NR	0
SLIC	0.500		1	0	0	NR	NR	1
State and tribal registered storage tank lists								
FEMA UST	0.250		0	0	NR	NR	NR	0
UST	0.250	1	2	1	NR	NR	NR	4
AST	0.250		0	0	NR	NR	NR	0
INDIAN UST	0.250		0	0	NR	NR	NR	0
State and tribal voluntary cleanup sites								
INDIAN VCP	0.500		0	0	0	NR	NR	0
VCP	0.500		0	0	0	NR	NR	0
State and tribal Brownfields sites								
BROWNFIELDS	0.500		0	0	0	NR	NR	0
ADDITIONAL ENVIRONMENTAL RECORDS								
Local Brownfield lists								
US BROWNFIELDS	0.500		0	0	0	NR	NR	0
Local Lists of Landfill / Solid Waste Disposal Sites								
WMUDS/SWAT	0.500		0	0	0	NR	NR	0
SWRCY	0.500		0	1	0	NR	NR	1
HAULERS	TP		NR	NR	NR	NR	NR	0
INDIAN ODI	0.500		0	0	0	NR	NR	0
ODI	0.500		0	0	0	NR	NR	0
DEBRIS REGION 9	0.500		0	0	0	NR	NR	0
IHS OPEN DUMPS	0.500		0	0	0	NR	NR	0
Local Lists of Hazardous waste / Contaminated Sites								
US HIST CDL	TP		NR	NR	NR	NR	NR	0
HIST Cal-Sites	1.000		0	0	0	0	NR	0
SCH	0.250		0	0	NR	NR	NR	0
CDL	TP		NR	NR	NR	NR	NR	0
Toxic Pits	1.000		0	0	0	0	NR	0
US CDL	TP		NR	NR	NR	NR	NR	0
Local Lists of Registered Storage Tanks								
SWEEPS UST	0.250	1	3	1	NR	NR	NR	5
HIST UST	0.250	1	3	3	NR	NR	NR	7
CA FID UST	0.250	1	3	2	NR	NR	NR	6
Local Land Records								
LIENS	TP		NR	NR	NR	NR	NR	0
LIENS 2	TP		NR	NR	NR	NR	NR	0
DEED	0.500		0	0	0	NR	NR	0
Records of Emergency Release Reports								
HMIRS	TP		NR	NR	NR	NR	NR	0

MAP FINDINGS SUMMARY

Database	Search Distance (Miles)	Target Property	< 1/8	1/8 - 1/4	1/4 - 1/2	1/2 - 1	> 1	Total Plotted
CHMIRS	TP		NR	NR	NR	NR	NR	0
LDS	TP		NR	NR	NR	NR	NR	0
MCS	TP		NR	NR	NR	NR	NR	0
SPILLS 90	TP		NR	NR	NR	NR	NR	0
Other Ascertainable Records								
RCRA NonGen / NLR	0.250	1	0	1	NR	NR	NR	2
FUDS	1.000		0	0	0	0	NR	0
DOD	1.000		0	0	0	0	NR	0
SCRD DRYCLEANERS	0.500		0	0	0	NR	NR	0
US FIN ASSUR	TP		NR	NR	NR	NR	NR	0
EPA WATCH LIST	TP		NR	NR	NR	NR	NR	0
2020 COR ACTION	0.250		0	0	NR	NR	NR	0
TSCA	TP		NR	NR	NR	NR	NR	0
TRIS	TP		NR	NR	NR	NR	NR	0
SSTS	TP		NR	NR	NR	NR	NR	0
ROD	1.000		0	0	0	0	NR	0
RMP	TP		NR	NR	NR	NR	NR	0
RAATS	TP		NR	NR	NR	NR	NR	0
PRP	TP		NR	NR	NR	NR	NR	0
PADS	TP		NR	NR	NR	NR	NR	0
ICIS	TP		NR	NR	NR	NR	NR	0
FTTS	TP		NR	NR	NR	NR	NR	0
MLTS	TP		NR	NR	NR	NR	NR	0
COAL ASH DOE	TP		NR	NR	NR	NR	NR	0
COAL ASH EPA	0.500		0	0	0	NR	NR	0
PCB TRANSFORMER	TP		NR	NR	NR	NR	NR	0
RADINFO	TP		NR	NR	NR	NR	NR	0
HIST FTTS	TP		NR	NR	NR	NR	NR	0
DOT OPS	TP		NR	NR	NR	NR	NR	0
CONSENT	1.000		0	0	0	0	NR	0
INDIAN RESERV	1.000		0	0	0	0	NR	0
FUSRAP	1.000		0	0	0	0	NR	0
UMTRA	0.500		0	0	0	NR	NR	0
LEAD SMELTERS	TP		NR	NR	NR	NR	NR	0
US AIRS	TP		NR	NR	NR	NR	NR	0
US MINES	0.250		0	0	NR	NR	NR	0
ABANDONED MINES	0.250		0	0	NR	NR	NR	0
FINDS	TP	1	NR	NR	NR	NR	NR	1
UXO	1.000		0	0	0	0	NR	0
ECHO	TP	1	NR	NR	NR	NR	NR	1
DOCKET HWC	TP		NR	NR	NR	NR	NR	0
FUELS PROGRAM	0.250		0	0	NR	NR	NR	0
CA BOND EXP. PLAN	1.000		0	0	0	0	NR	0
Cortese	0.500		0	0	0	NR	NR	0
CUPA Listings	0.250	1	15	9	NR	NR	NR	25
DRYCLEANERS	0.250		1	2	NR	NR	NR	3
EMI	TP	2	NR	NR	NR	NR	NR	2
ENF	TP		NR	NR	NR	NR	NR	0
Financial Assurance	TP		NR	NR	NR	NR	NR	0
HAZNET	TP	2	NR	NR	NR	NR	NR	2

MAP FINDINGS SUMMARY

Database	Search Distance (Miles)	Target Property	< 1/8	1/8 - 1/4	1/4 - 1/2	1/2 - 1	> 1	Total Plotted
ICE	TP		NR	NR	NR	NR	NR	0
HIST CORTESE	0.500		3	2	1	NR	NR	6
HWP	1.000		0	0	0	1	NR	1
HWT	0.250		0	0	NR	NR	NR	0
MINES	0.250		0	0	NR	NR	NR	0
MWMP	0.250		0	0	NR	NR	NR	0
NPDES	TP		NR	NR	NR	NR	NR	0
PEST LIC	TP		NR	NR	NR	NR	NR	0
PROC	0.500		0	0	0	NR	NR	0
Notify 65	1.000		1	0	0	4	NR	5
UIC	TP		NR	NR	NR	NR	NR	0
WASTEWATER PITS	0.500		0	0	0	NR	NR	0
WDS	TP		NR	NR	NR	NR	NR	0
WIP	0.250		0	0	NR	NR	NR	0

EDR HIGH RISK HISTORICAL RECORDS

EDR Exclusive Records

EDR MGP	1.000		0	0	0	0	NR	0
EDR Hist Auto	0.125		2	NR	NR	NR	NR	2
EDR Hist Cleaner	0.125		2	NR	NR	NR	NR	2

EDR RECOVERED GOVERNMENT ARCHIVES

Exclusive Recovered Govt. Archives

RGA LF	TP		NR	NR	NR	NR	NR	0
RGA LUST	TP		NR	NR	NR	NR	NR	0

- Totals --		12	44	29	3	10	0	98
-------------	--	----	----	----	---	----	---	----

NOTES:

TP = Target Property

NR = Not Requested at this Search Distance

Sites may be listed in more than one database

Map ID
Direction
Distance
Elevation

MAP FINDINGS

Site

Database(s)

EDR ID Number
EPA ID Number

A1 STATE FARM INSURANCE CO
Target 6400 STATE FARM DR
Property ROHNERT PARK, CA 94926

SWEEPS UST S101624716
CA FID UST N/A
CUPA Listings
EMI

Site 1 of 7 in cluster A

Actual:
103 ft.

SWEEPS UST:

Status:	Not reported
Comp Number:	1412
Number:	Not reported
Board Of Equalization:	44-360366
Referral Date:	Not reported
Action Date:	Not reported
Created Date:	Not reported
Owner Tank Id:	Not reported
SWRCB Tank Id:	49-000-001412-000001
Tank Status:	Not reported
Capacity:	12000
Active Date:	Not reported
Tank Use:	M.V. FUEL
STG:	PRODUCT
Content:	REG UNLEADED
Number Of Tanks:	3

Status:	Not reported
Comp Number:	1412
Number:	Not reported
Board Of Equalization:	44-360366
Referral Date:	Not reported
Action Date:	Not reported
Created Date:	Not reported
Owner Tank Id:	Not reported
SWRCB Tank Id:	49-000-001412-000002
Tank Status:	Not reported
Capacity:	12000
Active Date:	Not reported
Tank Use:	M.V. FUEL
STG:	PRODUCT
Content:	DIESEL
Number Of Tanks:	Not reported

Status:	Not reported
Comp Number:	1412
Number:	Not reported
Board Of Equalization:	44-360366
Referral Date:	Not reported
Action Date:	Not reported
Created Date:	Not reported
Owner Tank Id:	Not reported
SWRCB Tank Id:	49-000-001412-000003
Tank Status:	Not reported
Capacity:	12000
Active Date:	Not reported
Tank Use:	M.V. FUEL
STG:	PRODUCT
Content:	DIESEL
Number Of Tanks:	Not reported

Map ID
Direction
Distance
Elevation

MAP FINDINGS

Site

Database(s)

EDR ID Number
EPA ID Number

STATE FARM INSURANCE CO (Continued)

S101624716

CA FID UST:

Facility ID: 49001245
Regulated By: UTNKA
Regulated ID: Not reported
Cortese Code: Not reported
SIC Code: Not reported
Facility Phone: 7075846184
Mail To: Not reported
Mailing Address: 6400 STATE FARM DR
Mailing Address 2: Not reported
Mailing City,St,Zip: ROHNERT PARK 949260001
Contact: Not reported
Contact Phone: Not reported
DUNS Number: Not reported
NPDES Number: Not reported
EPA ID: Not reported
Comments: Not reported
Status: Active

CUPA SONOMA:

Facility ID: 49-000-000097
Permit: 97
Type: HMBP
HMBP: True
UST: True
HWG: True
calarp: False
AST: True
HW Treatment: False
Fee Schedule: Range 2
CERS ID: 10100923
Expiration Date: 07/25/2015

EMI:

Year: 2013
County Code: 49
Air Basin: SF
Facility ID: 22293
Air District Name: BA
SIC Code: 6311
Air District Name: BAY AREA AQMD
Community Health Air Pollution Info System: Not reported
Consolidated Emission Reporting Rule: Not reported
Total Organic Hydrocarbon Gases Tons/Yr: 0.005
Reactive Organic Gases Tons/Yr: 0.0041835
Carbon Monoxide Emissions Tons/Yr: 0.015
NOX - Oxides of Nitrogen Tons/Yr: 0.068
SOX - Oxides of Sulphur Tons/Yr: 0
Particulate Matter Tons/Yr: 0.005
Part. Matter 10 Micrometers and Smlr Tons/Yr:0.005

Year: 2014
County Code: 49
Air Basin: SF
Facility ID: 22293
Air District Name: BA

Map ID
Direction
Distance
Elevation

MAP FINDINGS

Site

Database(s)

EDR ID Number
EPA ID Number

STATE FARM INSURANCE CO (Continued)

S101624716

SIC Code: 6311
Air District Name: BAY AREA AQMD
Community Health Air Pollution Info System: Not reported
Consolidated Emission Reporting Rule: Not reported
Total Organic Hydrocarbon Gases Tons/Yr: 0.004897689
Reactive Organic Gases Tons/Yr: 0
Carbon Monoxide Emissions Tons/Yr: 0.01479
NOX - Oxides of Nitrogen Tons/Yr: 0.06803087
SOX - Oxides of Sulphur Tons/Yr: 3.1537e-005
Particulate Matter Tons/Yr: 0.005064335
Part. Matter 10 Micrometers and Smlr Tons/Yr:0.004861762

Year: 2015
County Code: 49
Air Basin: SF
Facility ID: 22293
Air District Name: BA
SIC Code: 6311
Air District Name: BAY AREA AQMD
Community Health Air Pollution Info System: Not reported
Consolidated Emission Reporting Rule: Not reported
Total Organic Hydrocarbon Gases Tons/Yr: 0.004897689
Reactive Organic Gases Tons/Yr: 0.00476834
Carbon Monoxide Emissions Tons/Yr: 0.01479
NOX - Oxides of Nitrogen Tons/Yr: 0.06803087
SOX - Oxides of Sulphur Tons/Yr: 3.1537e-005
Particulate Matter Tons/Yr: 0.005064335
Part. Matter 10 Micrometers and Smlr Tons/Yr:0.004861762

A2
Target
Property

STATE FARM INSURANCE-ROHNERT PARK FAC
6400 STATE FARM DR
ROHNERT PARK, CA 94926

HAZNET S113018306
N/A

Site 2 of 7 in cluster A

Actual:
103 ft.

HAZNET:
envid: S113018306
Year: 2002
GEPaid: CAD983619487
Contact: C REED-LOSS PREVENTION SPEC
Telephone: 7075886536
Mailing Name: Not reported
Mailing Address: 6400 STATE FARM DR
Mailing City,St,Zip: ROHNERT PARK, CA 949282422
Gen County: Not reported
TSD EPA ID: WAD991281767
TSD County: Not reported
Waste Category: Laboratory waste chemicals
Disposal Method: Treatment, Incineration
Tons: 0.01
Cat Decode: Not reported
Method Decode: Not reported
Facility County: Sonoma

envid: S113018306
Year: 2002
GEPaid: CAD983619487
Contact: C REED-LOSS PREVENTION SPEC

Map ID
Direction
Distance
Elevation

MAP FINDINGS

Site

Database(s)

EDR ID Number
EPA ID Number

STATE FARM INSURANCE-ROHNERT PARK FAC (Continued)

S113018306

Telephone: 7075886536
Mailing Name: Not reported
Mailing Address: 6400 STATE FARM DR
Mailing City,St,Zip: ROHNERT PARK, CA 949282422
Gen County: Not reported
TSD EPA ID: WAD991281767
TSD County: Not reported
Waste Category: Laboratory waste chemicals
Disposal Method: Treatment, Incineration
Tons: 0.01
Cat Decode: Not reported
Method Decode: Not reported
Facility County: Sonoma

envid: S113018306
Year: 2002
GEPaid: CAD983619487
Contact: C REED-LOSS PREVENTION SPEC
Telephone: 7075886536
Mailing Name: Not reported
Mailing Address: 6400 STATE FARM DR
Mailing City,St,Zip: ROHNERT PARK, CA 949282422
Gen County: Not reported
TSD EPA ID: CAD059494310
TSD County: Not reported
Waste Category: Other inorganic solid waste
Disposal Method: Transfer Station
Tons: 0.45
Cat Decode: Not reported
Method Decode: Not reported
Facility County: Sonoma

envid: S113018306
Year: 2002
GEPaid: CAD983619487
Contact: C REED-LOSS PREVENTION SPEC
Telephone: 7075886536
Mailing Name: Not reported
Mailing Address: 6400 STATE FARM DR
Mailing City,St,Zip: ROHNERT PARK, CA 949282422
Gen County: Not reported
TSD EPA ID: CAD059494310
TSD County: Not reported
Waste Category: Other inorganic solid waste
Disposal Method: Transfer Station
Tons: 0.45
Cat Decode: Not reported
Method Decode: Not reported
Facility County: Sonoma

envid: S113018306
Year: 2002
GEPaid: CAD983619487
Contact: C REED-LOSS PREVENTION SPEC
Telephone: 7075886536
Mailing Name: Not reported
Mailing Address: 6400 STATE FARM DR

Map ID
Direction
Distance
Elevation

MAP FINDINGS

Site

Database(s)

EDR ID Number
EPA ID Number

STATE FARM INSURANCE-ROHNERT PARK FAC (Continued)

S113018306

Mailing City,St,Zip: ROHNERT PARK, CA 949282422
Gen County: Not reported
TSD EPA ID: CAD982411993
TSD County: Not reported
Waste Category: Other inorganic solid waste
Disposal Method: Transfer Station
Tons: 0.6
Cat Decode: Not reported
Method Decode: Not reported
Facility County: Sonoma

[Click this hyperlink](#) while viewing on your computer to access 43 additional CA_HAZNET: record(s) in the EDR Site Report.

**A3
Target
Property**

**STATE FARM INSURANCE CO
6400 STATE FARM DR
ROHNERT PARK, CA 94926**

**HIST UST U001600105
N/A**

Site 3 of 7 in cluster A

**Actual:
103 ft.**

HIST UST:
File Number: 00021791
URL: <http://geotracker.waterboards.ca.gov/ustpdfs/pdf/00021791.pdf>
Region: STATE
Facility ID: 00000010133
Facility Type: Other
Other Type: INSURANCE CO.
Contact Name: DAVID KLISARES
Telephone: 7075846185
Owner Name: STATE FARM INSURANCE CO.
Owner Address: 6400 STATE FARM DR.
Owner City,St,Zip: ROHNERT PARK, CA 94926
Total Tanks: 0003

Tank Num: 001
Container Num: #1FUEL OIL
Year Installed: 1978
Tank Capacity: 00012000
Tank Used for: PRODUCT
Type of Fuel: DIESEL
Container Construction Thickness: Not reported
Leak Detection: Stock Inventor

Tank Num: 002
Container Num: #1 GASOLIN
Year Installed: 1978
Tank Capacity: 00012000
Tank Used for: PRODUCT
Type of Fuel: UNLEADED
Container Construction Thickness: Not reported
Leak Detection: Stock Inventor

Tank Num: 003
Container Num: #2FUEL OIL
Year Installed: 1978
Tank Capacity: 00012000
Tank Used for: PRODUCT
Type of Fuel: DIESEL

Map ID
Direction
Distance
Elevation

MAP FINDINGS

Site

Database(s)

EDR ID Number
EPA ID Number

STATE FARM INSURANCE CO (Continued)

U001600105

Container Construction Thickness: Not reported
Leak Detection: Stock Inventor

[Click here for Geo Tracker PDF:](#)

A4
Target
Property

STATE FARM INSURANCE COMPANY
6400 STATE FARM DRIVE
ROHNERT PARK, CA 94928

FINDS 1016061349
ECHO N/A

Site 4 of 7 in cluster A

Actual:
103 ft.

FINDS:

Registry ID: 110001176744

Environmental Interest/Information System
AIR EMISSIONS CLASSIFICATION UNKNOWN

California Hazardous Waste Tracking System - Datamart (HWTS-DATAMART) provides California with information on hazardous waste shipments for generators, transporters, and treatment, storage, and disposal facilities.

RCRAInfo is a national information system that supports the Resource Conservation and Recovery Act (RCRA) program through the tracking of events and activities related to facilities that generate, transport, and treat, store, or dispose of hazardous waste. RCRAInfo allows RCRA program staff to track the notification, permit, compliance, and corrective action activities required under RCRA.

STATE MASTER

[Click this hyperlink](#) while viewing on your computer to access additional FINDS: detail in the EDR Site Report.

ECHO:

Envid: 1016061349
Registry ID: 110001176744
DFR URL: <http://echo.epa.gov/detailed-facility-report?fid=110001176744>

A5
Target
Property

STATE FARM INSURANCE CO
6400 STATE FARM DR
ROHNERT PARK, CA 94926

UST U004050001
N/A

Site 5 of 7 in cluster A

Actual:
103 ft.

UST:

Facility ID: 49-000-000097
Permitting Agency: SONOMA COUNTY
Latitude: 38.347868
Longitude: -122.701813

Facility ID: 49-000-000097
Permitting Agency: Sonoma County Fire & Emergency Services Department
Latitude: 38.346579

Map ID
Direction
Distance
Elevation

MAP FINDINGS

Site

Database(s)

EDR ID Number
EPA ID Number

STATE FARM INSURANCE CO (Continued)

U004050001

Longitude: -122.703169

A6
Target
Property

STATE FARM INSURANCE NO CAL RO
6400 STATE FARM DR
ROHNERT PARK, CA 94926

RCRA NonGen / NLR
EMI

1000597913
CAD983619487

Site 6 of 7 in cluster A

Actual:
103 ft.

RCRA NonGen / NLR:
Date form received by agency: 10/02/1992
Facility name: STATE FARM INSURANCE NO CAL RO
Facility address: 6400 STATE FARM DR
ROHNERT PARK, CA 949260001
EPA ID: CAD983619487
Mailing address: STATE FARM DR
ROHNERT PARK, CA 949260001
Contact: MARK MILLAR
Contact address: 6400 STATE FARM DR
ROHNERT PARK, CA 949260001
Contact country: US
Contact telephone: (707) 588-6853
Contact email: Not reported
EPA Region: 09
Classification: Non-Generator
Description: Handler: Non-Generators do not presently generate hazardous waste

Owner/Operator Summary:

Owner/operator name: STATE FARM MUTUAL AUTOMOBILE INSUR COMP
Owner/operator address: 1 STATE FARM PLAZA
BLOOMINGTON, IL 61710
Owner/operator country: Not reported
Owner/operator telephone: (309) 766-2311
Legal status: Private
Owner/Operator Type: Owner
Owner/Op start date: Not reported
Owner/Op end date: Not reported

Handler Activities Summary:

U.S. importer of hazardous waste: No
Mixed waste (haz. and radioactive): No
Recycler of hazardous waste: No
Transporter of hazardous waste: No
Treater, storer or disposer of HW: No
Underground injection activity: No
On-site burner exemption: No
Furnace exemption: No
Used oil fuel burner: No
Used oil processor: No
Used oil refiner: No
Used oil fuel marketer to burner: No
Used oil Specification marketer: No
Used oil transfer facility: No
Used oil transporter: No

Violation Status: No violations found

EMI:

Map ID
Direction
Distance
Elevation

MAP FINDINGS

Site

Database(s)

EDR ID Number
EPA ID Number

STATE FARM INSURANCE NO CAL RO (Continued)

1000597913

Year: 1987
County Code: 49
Air Basin: SF
Facility ID: 1829
Air District Name: BA
SIC Code: 6311
Air District Name: BAY AREA AQMD
Community Health Air Pollution Info System: Not reported
Consolidated Emission Reporting Rule: Not reported
Total Organic Hydrocarbon Gases Tons/Yr: 0
Reactive Organic Gases Tons/Yr: 0
Carbon Monoxide Emissions Tons/Yr: 0
NOX - Oxides of Nitrogen Tons/Yr: 0
SOX - Oxides of Sulphur Tons/Yr: 0
Particulate Matter Tons/Yr: 0
Part. Matter 10 Micrometers and Smlr Tons/Yr:0

Year: 1990
County Code: 49
Air Basin: SF
Facility ID: 1829
Air District Name: BA
SIC Code: 6311
Air District Name: BAY AREA AQMD
Community Health Air Pollution Info System: Not reported
Consolidated Emission Reporting Rule: Not reported
Total Organic Hydrocarbon Gases Tons/Yr: 0
Reactive Organic Gases Tons/Yr: 0
Carbon Monoxide Emissions Tons/Yr: 0
NOX - Oxides of Nitrogen Tons/Yr: 0
SOX - Oxides of Sulphur Tons/Yr: 0
Particulate Matter Tons/Yr: 0
Part. Matter 10 Micrometers and Smlr Tons/Yr:0

Year: 2001
County Code: 49
Air Basin: SF
Facility ID: 1829
Air District Name: BA
SIC Code: 6331
Air District Name: BAY AREA AQMD
Community Health Air Pollution Info System: Not reported
Consolidated Emission Reporting Rule: Not reported
Total Organic Hydrocarbon Gases Tons/Yr: 0
Reactive Organic Gases Tons/Yr: 0
Carbon Monoxide Emissions Tons/Yr: 0
NOX - Oxides of Nitrogen Tons/Yr: 0
SOX - Oxides of Sulphur Tons/Yr: 0
Particulate Matter Tons/Yr: 0
Part. Matter 10 Micrometers and Smlr Tons/Yr:0

Year: 2002
County Code: 49
Air Basin: SF
Facility ID: 1829
Air District Name: BA
SIC Code: 6311

Map ID
Direction
Distance
Elevation

MAP FINDINGS

Site

Database(s)

EDR ID Number
EPA ID Number

STATE FARM INSURANCE NO CAL RO (Continued)

1000597913

Air District Name: BAY AREA AQMD
Community Health Air Pollution Info System: Not reported
Consolidated Emission Reporting Rule: Not reported
Total Organic Hydrocarbon Gases Tons/Yr: 0
Reactive Organic Gases Tons/Yr: 0
Carbon Monoxide Emissions Tons/Yr: 0
NOX - Oxides of Nitrogen Tons/Yr: 0
SOX - Oxides of Sulphur Tons/Yr: 0
Particulate Matter Tons/Yr: 0
Part. Matter 10 Micrometers and Smlr Tons/Yr:0

Year: 2003
County Code: 49
Air Basin: SF
Facility ID: 1829
Air District Name: BA
SIC Code: 6311
Air District Name: BAY AREA AQMD
Community Health Air Pollution Info System: Not reported
Consolidated Emission Reporting Rule: Not reported
Total Organic Hydrocarbon Gases Tons/Yr: 0
Reactive Organic Gases Tons/Yr: 0
Carbon Monoxide Emissions Tons/Yr: 0
NOX - Oxides of Nitrogen Tons/Yr: 0
SOX - Oxides of Sulphur Tons/Yr: 0
Particulate Matter Tons/Yr: 0
Part. Matter 10 Micrometers and Smlr Tons/Yr:0

Year: 2004
County Code: 49
Air Basin: SF
Facility ID: 1829
Air District Name: BA
SIC Code: 6311
Air District Name: BAY AREA AQMD
Community Health Air Pollution Info System: Not reported
Consolidated Emission Reporting Rule: Not reported
Total Organic Hydrocarbon Gases Tons/Yr: 0.016
Reactive Organic Gases Tons/Yr: 0.0067552
Carbon Monoxide Emissions Tons/Yr: 0.033
NOX - Oxides of Nitrogen Tons/Yr: 0.195
SOX - Oxides of Sulphur Tons/Yr: 0.002
Particulate Matter Tons/Yr: 0.02
Part. Matter 10 Micrometers and Smlr Tons/Yr:0.02

Year: 2005
County Code: 49
Air Basin: SF
Facility ID: 1829
Air District Name: BA
SIC Code: 6311
Air District Name: BAY AREA AQMD
Community Health Air Pollution Info System: Not reported
Consolidated Emission Reporting Rule: Not reported
Total Organic Hydrocarbon Gases Tons/Yr: .017
Reactive Organic Gases Tons/Yr: .0075919
Carbon Monoxide Emissions Tons/Yr: .035

Map ID
Direction
Distance
Elevation

MAP FINDINGS

Site

Database(s)

EDR ID Number
EPA ID Number

STATE FARM INSURANCE NO CAL RO (Continued)

1000597913

NOX - Oxides of Nitrogen Tons/Yr: .203
SOX - Oxides of Sulphur Tons/Yr: .001
Particulate Matter Tons/Yr: .021
Part. Matter 10 Micrometers and Smlr Tons/Yr:.020976

Year: 2006
County Code: 49
Air Basin: SF
Facility ID: 1829
Air District Name: BA
SIC Code: 6311
Air District Name: BAY AREA AQMD
Community Health Air Pollution Info System: Not reported
Consolidated Emission Reporting Rule: Not reported
Total Organic Hydrocarbon Gases Tons/Yr: .017
Reactive Organic Gases Tons/Yr: .0075919
Carbon Monoxide Emissions Tons/Yr: .035
NOX - Oxides of Nitrogen Tons/Yr: .202
SOX - Oxides of Sulphur Tons/Yr: .001
Particulate Matter Tons/Yr: .021
Part. Matter 10 Micrometers and Smlr Tons/Yr:.020976

Year: 2007
County Code: 49
Air Basin: SF
Facility ID: 1829
Air District Name: BA
SIC Code: 6311
Air District Name: BAY AREA AQMD
Community Health Air Pollution Info System: Not reported
Consolidated Emission Reporting Rule: Not reported
Total Organic Hydrocarbon Gases Tons/Yr: .017
Reactive Organic Gases Tons/Yr: .0075919
Carbon Monoxide Emissions Tons/Yr: .036
NOX - Oxides of Nitrogen Tons/Yr: .207
SOX - Oxides of Sulphur Tons/Yr: .001
Particulate Matter Tons/Yr: .021
Part. Matter 10 Micrometers and Smlr Tons/Yr:.020976

Year: 2008
County Code: 49
Air Basin: SF
Facility ID: 1829
Air District Name: BA
SIC Code: 6311
Air District Name: BAY AREA AQMD
Community Health Air Pollution Info System: Not reported
Consolidated Emission Reporting Rule: Not reported
Total Organic Hydrocarbon Gases Tons/Yr: .02
Reactive Organic Gases Tons/Yr: .0088585
Carbon Monoxide Emissions Tons/Yr: .036
NOX - Oxides of Nitrogen Tons/Yr: .207
SOX - Oxides of Sulphur Tons/Yr: .001
Particulate Matter Tons/Yr: .021
Part. Matter 10 Micrometers and Smlr Tons/Yr:.020976

Year: 2009

Map ID
Direction
Distance
Elevation

MAP FINDINGS

Site

Database(s)

EDR ID Number
EPA ID Number

STATE FARM INSURANCE NO CAL RO (Continued)

1000597913

County Code: 49
Air Basin: SF
Facility ID: 1829
Air District Name: BA
SIC Code: 6311
Air District Name: BAY AREA AQMD
Community Health Air Pollution Info System: Not reported
Consolidated Emission Reporting Rule: Not reported
Total Organic Hydrocarbon Gases Tons/Yr: 0.02
Reactive Organic Gases Tons/Yr: 8.858500000000001E-3
Carbon Monoxide Emissions Tons/Yr: 3.599999999999997E-2
NOX - Oxides of Nitrogen Tons/Yr: 0.2069999999999999
SOX - Oxides of Sulphur Tons/Yr: 0.001
Particulate Matter Tons/Yr: 2.100000000000001E-2
Part. Matter 10 Micrometers and Smlr Tons/Yr:2.097600000000002E-2

Year: 2010
County Code: 49
Air Basin: SF
Facility ID: 1829
Air District Name: BA
SIC Code: 6311
Air District Name: BAY AREA AQMD
Community Health Air Pollution Info System: Not reported
Consolidated Emission Reporting Rule: Not reported
Total Organic Hydrocarbon Gases Tons/Yr: 0.019
Reactive Organic Gases Tons/Yr: 8.021800000000008E-3
Carbon Monoxide Emissions Tons/Yr: 3.300000000000002E-2
NOX - Oxides of Nitrogen Tons/Yr: 0.1960000000000001
SOX - Oxides of Sulphur Tons/Yr: 0.001
Particulate Matter Tons/Yr: 0.02
Part. Matter 10 Micrometers and Smlr Tons/Yr:0.02

Year: 2011
County Code: 49
Air Basin: SF
Facility ID: 1829
Air District Name: BA
SIC Code: 6311
Air District Name: BAY AREA AQMD
Community Health Air Pollution Info System: Not reported
Consolidated Emission Reporting Rule: Not reported
Total Organic Hydrocarbon Gases Tons/Yr: 0.019
Reactive Organic Gases Tons/Yr: 0.0080218
Carbon Monoxide Emissions Tons/Yr: 0.033
NOX - Oxides of Nitrogen Tons/Yr: 0.196
SOX - Oxides of Sulphur Tons/Yr: 0.001
Particulate Matter Tons/Yr: 0
Part. Matter 10 Micrometers and Smlr Tons/Yr:0

Year: 2012
County Code: 49
Air Basin: SF
Facility ID: 1829
Air District Name: BA
SIC Code: 6311
Air District Name: BAY AREA AQMD

Map ID
Direction
Distance
Elevation

MAP FINDINGS

Site

Database(s)

EDR ID Number
EPA ID Number

STATE FARM INSURANCE NO CAL RO (Continued)

1000597913

Community Health Air Pollution Info System: Not reported
Consolidated Emission Reporting Rule: Not reported
Total Organic Hydrocarbon Gases Tons/Yr: 0.019
Reactive Organic Gases Tons/Yr: 0.0080218
Carbon Monoxide Emissions Tons/Yr: 0.033
NOX - Oxides of Nitrogen Tons/Yr: 0.196
SOX - Oxides of Sulphur Tons/Yr: 0.001
Particulate Matter Tons/Yr: 0.02
Part. Matter 10 Micrometers and Smllr Tons/Yr:0.02

**A7
Target
Property**

**STATE FARM INSURANCE NO CAL RO
6400 STATE FARM DRIVE
ROHNERT PARK, CA 94928**

**HAZNET S113039895
N/A**

Site 7 of 7 in cluster A

**Actual:
103 ft.**

HAZNET:
envid: S113039895
Year: 1996
GEPaid: CAL000045385
Contact: STATE FARM INSURANCE CO ATTN:F
Telephone: 3097664919
Mailing Name: Not reported
Mailing Address: 6400 STATE FARM DR
Mailing City,St,Zip: ROHNERT PARK, CA 949260000
Gen County: Not reported
TSD EPA ID: CAL000121946
TSD County: Not reported
Waste Category: Photochemicals/photoprocessing waste
Disposal Method: Recycler
Tons: .0417
Cat Decode: Not reported
Method Decode: Not reported
Facility County: Sonoma

envid: S113039895
Year: 1994
GEPaid: CAL000045385
Contact: STATE FARM INSURANCE CO ATTN:F
Telephone: 3097664919
Mailing Name: Not reported
Mailing Address: 6400 STATE FARM DR
Mailing City,St,Zip: ROHNERT PARK, CA 949260000
Gen County: Not reported
TSD EPA ID: CAL000027741
TSD County: Not reported
Waste Category: Asbestos containing waste
Disposal Method: Disposal, Land Fill
Tons: 4.2140
Cat Decode: Not reported
Method Decode: Not reported
Facility County: Sonoma

envid: S113039895
Year: 1994
GEPaid: CAL000045385
Contact: STATE FARM INSURANCE CO ATTN:F
Telephone: 3097664919

Map ID
Direction
Distance
Elevation

MAP FINDINGS

Site

Database(s)

EDR ID Number
EPA ID Number

STATE FARM INSURANCE NO CAL RO (Continued)

S113039895

Mailing Name: Not reported
Mailing Address: 6400 STATE FARM DR
Mailing City,St,Zip: ROHNERT PARK, CA 949260000
Gen County: Not reported
TSD EPA ID: CAD982042475
TSD County: Not reported
Waste Category: Asbestos containing waste
Disposal Method: Disposal, Land Fill
Tons: 3.3712
Cat Decode: Not reported
Method Decode: Not reported
Facility County: Sonoma

envid: S113039895
Year: 1994
GEPaid: CAL000045385
Contact: STATE FARM INSURANCE CO ATTN;F
Telephone: 3097664919
Mailing Name: Not reported
Mailing Address: 6400 STATE FARM DR
Mailing City,St,Zip: ROHNERT PARK, CA 949260000
Gen County: Not reported
TSD EPA ID: CAL000027741
TSD County: Not reported
Waste Category: Asbestos containing waste
Disposal Method: Not reported
Tons: 2.9498
Cat Decode: Not reported
Method Decode: Not reported
Facility County: Sonoma

envid: S113039895
Year: 1993
GEPaid: CAL000045385
Contact: STATE FARM INSURANCE CO ATTN;F
Telephone: 3097664919
Mailing Name: Not reported
Mailing Address: 6400 STATE FARM DR
Mailing City,St,Zip: ROHNERT PARK, CA 949260000
Gen County: Not reported
TSD EPA ID: CAL000027741
TSD County: Not reported
Waste Category: Asbestos containing waste
Disposal Method: Disposal, Land Fill
Tons: 20.2272
Cat Decode: Not reported
Method Decode: Not reported
Facility County: Sonoma

[Click this hyperlink](#) while viewing on your computer to access
8 additional CA_HAZNET: record(s) in the EDR Site Report.

Map ID
 Direction
 Distance
 Elevation

MAP FINDINGS

Site

Database(s)

EDR ID Number
 EPA ID Number

B8
NW
 < 1/8
 0.006 mi.
 30 ft.

ARTS PLACE
563 ROHNERT PARK EXPRESSWAY STE A
ROHNERT PARK, CA 94928

CUPA Listings **S112445051**
 N/A

Site 1 of 13 in cluster B

Relative:
Lower

CUPA SONOMA:

Facility ID: 49-000-007889
 Permit: Not reported
 Type: HMBP
 HMBP: Not reported
 UST: Not reported
 HWG: Not reported
 calarp: Not reported
 AST: Not reported
 HW Treatment: Not reported
 Fee Schedule: Range 9 - Restaurants > 1000 SCF CO2
 CERS ID: 10423096
 Expiration Date: 03/28/2016

Actual:
102 ft.

Facility ID: 49-000-008125
 Permit: Not reported
 Type: HMBP
 HMBP: Not reported
 UST: Not reported
 HWG: Not reported
 calarp: Not reported
 AST: Not reported
 HW Treatment: Not reported
 Fee Schedule: Range 9 - Restaurants > 1000 SCF CO2
 CERS ID: 10639021
 Expiration Date: 03/28/2016

B9
NW
 < 1/8
 0.006 mi.
 30 ft.

BNFIELD THE PET HOSP OF ROHNERT PRK (#47
575 ROHNERT PARK EXPRESSWAY
ROHNERT PARK, CA 94928

CUPA Listings **S113069229**
HAZNET **N/A**

Site 2 of 13 in cluster B

Relative:
Lower

CUPA SONOMA:

Facility ID: 49-000-008317
 Permit: Not reported
 Type: Hazardous Waste
 HMBP: Not reported
 UST: Not reported
 HWG: Not reported
 calarp: Not reported
 AST: Not reported
 HW Treatment: Not reported
 Fee Schedule: SQG Recyclable - < 5 gallons/month (non-exempt)
 CERS ID: 10647874
 Expiration Date: 05/03/2019

Actual:
102 ft.

HAZNET:

envid: S113069229
 Year: 1998
 GEPAID: CAL000122936
 Contact: MMI INC
 Telephone: 5032567299

Map ID
Direction
Distance
Elevation

MAP FINDINGS

Site

Database(s)

EDR ID Number
EPA ID Number

BNFIELD THE PET HOSP OF ROHNERT PRK (#47 (Continued))

S113069229

Mailing Name: Not reported
Mailing Address: PO BOX 20458
Mailing City,St,Zip: PORTLAND, OR 972940458
Gen County: Not reported
TSD EPA ID: CAL000121946
TSD County: Not reported
Waste Category: Photochemicals/photoprocessing waste
Disposal Method: Recycler
Tons: .0542
Cat Decode: Not reported
Method Decode: Not reported
Facility County: Sonoma

envid: S113069229
Year: 1996
GEPaid: CAL000122936
Contact: MMI INC
Telephone: 5032567299
Mailing Name: Not reported
Mailing Address: PO BOX 20458
Mailing City,St,Zip: PORTLAND, OR 972940458
Gen County: Not reported
TSD EPA ID: CAL000121946
TSD County: Not reported
Waste Category: Photochemicals/photoprocessing waste
Disposal Method: Recycler
Tons: .1459
Cat Decode: Not reported
Method Decode: Not reported
Facility County: Sonoma

envid: S113069229
Year: 1995
GEPaid: CAL000122936
Contact: MMI INC
Telephone: 5032567299
Mailing Name: Not reported
Mailing Address: PO BOX 20458
Mailing City,St,Zip: PORTLAND, OR 972940458
Gen County: Not reported
TSD EPA ID: CAL000121946
TSD County: Not reported
Waste Category: Photochemicals/photoprocessing waste
Disposal Method: Recycler
Tons: .1251
Cat Decode: Not reported
Method Decode: Not reported
Facility County: Sonoma

Map ID
 Direction
 Distance
 Elevation

MAP FINDINGS

Site

Database(s)

EDR ID Number
 EPA ID Number

B10
NW
< 1/8
0.006 mi.
30 ft.

PNS BIG LOTS #4588
565 ROHNERT PARK EXPY W
ROHNERT PARK, CA 94928

CUPA Listings **S118234395**
HAZNET **N/A**

Site 3 of 13 in cluster B

Relative:
Lower

CUPA SONOMA:

Facility ID: 49-000-008235
 Permit: Not reported
 Type: Hazardous Waste
 HMBP: Not reported
 UST: Not reported
 HWG: Not reported
 calarp: Not reported
 AST: Not reported
 HW Treatment: Not reported
 Fee Schedule: SQG Recyclable - < 5 gallons/month (non-exempt)
 CERS ID: 10595443
 Expiration Date: 03/01/2017

Actual:
102 ft.

Facility ID: 49-000-008235
 Permit: Not reported
 Type: HMBP
 HMBP: Not reported
 UST: Not reported
 HWG: Not reported
 calarp: Not reported
 AST: Not reported
 HW Treatment: Not reported
 Fee Schedule: Not reported
 CERS ID: 10595443
 Expiration Date: Not reported

HAZNET:

envid: S118234395
 Year: 2015
 GEPAID: CAL000391067
 Contact: DEWAYNE TANNER
 Telephone: 6142784614
 Mailing Name: Not reported
 Mailing Address: 300 PHILLIPI RD
 Mailing City,St,Zip: COLUMBUS, OH 432281310
 Gen County: Sonoma
 TSD EPA ID: NVD980895338
 TSD County: 99
 Waste Category: Off-specification, aged or surplus organics
 Disposal Method: Storage, Bulking, And/Or Transfer Off Site--No Treatment/Reovery (H010-H129) Or (H131-H135)
 Tons: 0.176
 Cat Decode: Off-specification, aged or surplus organics
 Method Decode: Storage, Bulking, And/Or Transfer Off Site--No Treatment/Reovery (H010-H129) Or (H131-H135)
 Facility County: Sonoma

envid: S118234395
 Year: 2014
 GEPAID: CAL000391067
 Contact: DEWAYNE TANNER
 Telephone: 6142784614

Map ID
Direction
Distance
Elevation

MAP FINDINGS

Site

Database(s)

EDR ID Number
EPA ID Number

PNS BIG LOTS #4588 (Continued)

S118234395

Mailing Name: Not reported
Mailing Address: 300 PHILLIPI RD
Mailing City,St,Zip: COLUMBUS, OH 432281310
Gen County: Sonoma
TSD EPA ID: NVD980895338
TSD County: 99
Waste Category: Off-specification, aged or surplus organics
Disposal Method: Storage, Bulking, And/Or Transfer Off Site--No Treatment/Reovery (H010-H129) Or (H131-H135)
Tons: 0.0115
Cat Decode: Not reported
Method Decode: Not reported
Facility County: Sonoma

envid: S118234395
Year: 2014
GEPaid: CAL000391067
Contact: DEWAYNE TANNER
Telephone: 6142784614
Mailing Name: Not reported
Mailing Address: 300 PHILLIPI RD
Mailing City,St,Zip: COLUMBUS, OH 432281310
Gen County: Sonoma
TSD EPA ID: NVD980895338
TSD County: 99
Waste Category: Not reported
Disposal Method: Storage, Bulking, And/Or Transfer Off Site--No Treatment/Reovery (H010-H129) Or (H131-H135)
Tons: 0.0085
Cat Decode: Not reported
Method Decode: Not reported
Facility County: Sonoma

envid: S118234395
Year: 2014
GEPaid: CAL000391067
Contact: DEWAYNE TANNER
Telephone: 6142784614
Mailing Name: Not reported
Mailing Address: 300 PHILLIPI RD
Mailing City,St,Zip: COLUMBUS, OH 432281310
Gen County: Sonoma
TSD EPA ID: NVD980895338
TSD County: 99
Waste Category: Alkaline solution without metals pH >= 12.5
Disposal Method: Chemical Reduction With Or Without Precipitation
Tons: 0.019
Cat Decode: Not reported
Method Decode: Not reported
Facility County: Sonoma

Map ID
 Direction
 Distance
 Elevation

MAP FINDINGS

Site

Database(s)

EDR ID Number
 EPA ID Number

C11 **CORPORATION YARD**
SSE **600 ENTERPRISE DR**
< 1/8 **ROHNERT PARK, CA 94928**
0.007 mi.
39 ft. **Site 1 of 3 in cluster C**

HIST UST **U001600122**
CUPA Listings
PEST LIC **N/A**

Relative:
Higher

HIST UST:

File Number: Not reported
 URL: Not reported
 Region: STATE
 Facility ID: 00000014171
 Facility Type: Other
 Other Type: MUNICIPALITY
 Contact Name: HOMER RAIL
 Telephone: 7075847730
 Owner Name: CITY OF ROHNERT PARK
 Owner Address: 6750 COMMERCE BLVD.
 Owner City,St,Zip: ROHNERT PARK, CA 94928
 Total Tanks: 0006

Actual:
103 ft.

Tank Num: 001
 Container Num: 001
 Year Installed: 1981
 Tank Capacity: 00002000
 Tank Used for: PRODUCT
 Type of Fuel: UNLEADED
 Container Construction Thickness: Not reported
 Leak Detection: None

Tank Num: 002
 Container Num: 1
 Year Installed: 1977
 Tank Capacity: 00001000
 Tank Used for: PRODUCT
 Type of Fuel: REGULAR
 Container Construction Thickness: Not reported
 Leak Detection: Visual

Tank Num: 003
 Container Num: 2
 Year Installed: 1977
 Tank Capacity: 00001000
 Tank Used for: PRODUCT
 Type of Fuel: DIESEL
 Container Construction Thickness: Not reported
 Leak Detection: Visual

Tank Num: 004
 Container Num: 003
 Year Installed: 1975
 Tank Capacity: 00001000
 Tank Used for: PRODUCT
 Type of Fuel: DIESEL
 Container Construction Thickness: Not reported
 Leak Detection: None

Tank Num: 005
 Container Num: 002
 Year Installed: 1975

Map ID
Direction
Distance
Elevation

MAP FINDINGS

Site

Database(s)

EDR ID Number
EPA ID Number

CORPORATION YARD (Continued)

U001600122

Tank Capacity: 00001000
Tank Used for: PRODUCT
Type of Fuel: REGULAR
Container Construction Thickness: Not reported
Leak Detection: None

Tank Num: 006
Container Num: 004
Year Installed: Not reported
Tank Capacity: 00000750
Tank Used for: PRODUCT
Type of Fuel: DIESEL
Container Construction Thickness: Not reported
Leak Detection: None

CUPA SONOMA:

Facility ID: 49-000-000480
Permit: 480
Type: Hazardous Waste
HMBP: True
UST: False
HWG: True
calarp: False
AST: False
HW Treatment: False
Fee Schedule: Waste Oil Only > 5 tons/year
CERS ID: 10101463
Expiration Date: 11/04/2017

Facility ID: 49-000-000480
Permit: 480
Type: HMBP
HMBP: True
UST: False
HWG: True
calarp: False
AST: False
HW Treatment: False
Fee Schedule: Range 3
CERS ID: 10101463
Expiration Date: 11/04/2017

PEST LIC:

Facility Type: QAC
Categories: B
License No: 140222
Issued or Renewed Date: 05/17/2017
Expiration Date: 12/31/2018

Map ID
Direction
Distance
Elevation

MAP FINDINGS

Site

Database(s)

EDR ID Number
EPA ID Number

C12
SSE
< 1/8
0.007 mi.
39 ft.

ROHNERT PARK CORP. YARD
600 ENTERPRISE DR
ROHNERT PARK, CA 94928
Site 2 of 3 in cluster C

ENVIROSTOR
LUST
HIST UST
HIST CORTESE
PEST LIC

S101304879
N/A

Relative:
Higher

ENVIROSTOR:

Actual:
103 ft.

Facility ID: 49160006
Status: Refer: RWQCB
Status Date: 06/10/1994
Site Code: Not reported
Site Type: Historical
Site Type Detailed: * Historical
Acres: Not reported
NPL: NO
Regulatory Agencies: NONE SPECIFIED
Lead Agency: NONE SPECIFIED
Program Manager: Not reported
Supervisor: Referred - Not Assigned
Division Branch: Cleanup Berkeley
Assembly: 04
Senate: 03
Special Program: * Rural County Survey Program
Restricted Use: NO
Site Mgmt Req: NONE SPECIFIED
Funding: Not reported
Latitude: 38.34518
Longitude: -122.7007
APN: 143-051-044
Past Use: NONE SPECIFIED
Potential COC: NONE SPECIFIED
Confirmed COC: NONE SPECIFIED
Potential Description: NONE SPECIFIED
Alias Name: CITY OF ROHNERT PARK PUBLIC WORKS
Alias Type: Alternate Name
Alias Name: 143-051-044
Alias Type: APN
Alias Name: CAC000162181
Alias Type: HWTS Identification Code
Alias Name: 49160006
Alias Type: Envirostor ID Number

Completed Info:

Completed Area Name: PROJECT WIDE
Completed Sub Area Name: Not reported
Completed Document Type: * Discovery
Completed Date: 03/15/1988
Comments: FACILITY IDENTIFIED COSTESE LIST AB 3750

Completed Area Name: PROJECT WIDE
Completed Sub Area Name: Not reported
Completed Document Type: Site Screening
Completed Date: 04/25/1988
Comments: SITE SCREENING DONE POSS ONSITE CONTAM

Future Area Name: Not reported
Future Sub Area Name: Not reported
Future Document Type: Not reported
Future Due Date: Not reported
Schedule Area Name: Not reported

Map ID
Direction
Distance
Elevation

MAP FINDINGS

Site

Database(s)

EDR ID Number
EPA ID Number

ROHNERT PARK CORP. YARD (Continued)

S101304879

Schedule Sub Area Name: Not reported
Schedule Document Type: Not reported
Schedule Due Date: Not reported
Schedule Revised Date: Not reported

LUST:

Region: STATE
Global Id: T0609700071
Latitude: 38.345437229
Longitude: -122.700925406
Case Type: LUST Cleanup Site
Status: Completed - Case Closed
Status Date: 02/17/2017
Lead Agency: SONOMA COUNTY LOP
Case Worker: LCW
Local Agency: SONOMA COUNTY LOP
RB Case Number: 1TSO098
LOC Case Number: 00001092
File Location: All Files are on GeoTracker or in the Local Agency Database
Potential Media Affect: Aquifer used for drinking water supply
Potential Contaminants of Concern: Gasoline
Site History: Excerpts of site history from file reports: Two underground storage tanks (USTs) were removed from the site in 1990. At the time of the tank removal, 1500 cubic yards of soil was removed from the site. The site was been investigated from 1990 through 2007 with the installation of 9 monitoring wells and 16 soil borings. 30 day HVDPE pilot test occurred from 11/4/14 through 12/4/14. 12 monitoring wells have been installed at the site. 3 monitoring wells have been destroyed. 9 monitoring wells remain. The site meets the Low Threat Closure Policy as follows: All General Criteria are met. Groundwater Specific Criteria is met by criteria 5. Vapor Intrusion to Indoor Air Criteria is met by criteria 2a scenario 3b. Direct Contact and Outdoor Air Exposure Criteria is met by criteria 3a. Remediation History: Approximately 1,500 cubic yards were excavated and properly disposed of from 7/31/90 through 8/5/90. Approximately 4,500 gallons of groundwater was pumped from the excavation on 8/13/90 and properly disposed of. High Vacuum Dual Phase Extraction occurred from 11/3/14 through 12/4/14. Approximately 79,630 gallons of groundwater was removed and properly disposed of removing 3.6 pounds of contamination from groundwater. Approximately 730 pounds of hydrocarbon vapor was removed during this event. Site Management Requirements: Contingency planning is required for worker safety and waste disposal if excavating in areas of residual contamination. The Building Department has been notified. Newly proposed water supply wells may require siting and design by a qualified professional engineer or geologist. Sonoma County Permit and Resource Management Department has been notified. A Soil and Groundwater Management Plan has been submitted and is on Geotracker. SITE CLOSED 2/17/17.

Click here to access the California GeoTracker records for this facility:

Status History:
Global Id: T0609700071
Status: Completed - Case Closed
Status Date: 02/17/2017

Global Id: T0609700071

Map ID
Direction
Distance
Elevation

MAP FINDINGS

Site

Database(s)

EDR ID Number
EPA ID Number

ROHNERT PARK CORP. YARD (Continued)

S101304879

Status: Open - Case Begin Date
Status Date: 03/06/1987

Global Id: T0609700071
Status: Open - Eligible for Closure
Status Date: 07/19/2016

Global Id: T0609700071
Status: Open - Remediation
Status Date: 06/20/2007

Global Id: T0609700071
Status: Open - Site Assessment
Status Date: 03/26/1987

Global Id: T0609700071
Status: Open - Site Assessment
Status Date: 08/09/1993

Global Id: T0609700071
Status: Open - Site Assessment
Status Date: 12/01/2003

Global Id: T0609700071
Status: Open - Verification Monitoring
Status Date: 12/04/2014

Regulatory Activities:

Global Id: T0609700071
Action Type: ENFORCEMENT
Date: 10/24/2014
Action: Staff Letter

Global Id: T0609700071
Action Type: ENFORCEMENT
Date: 08/06/2015
Action: Staff Letter

Global Id: T0609700071
Action Type: RESPONSE
Date: 10/31/2005
Action: Other Workplan

Global Id: T0609700071
Action Type: ENFORCEMENT
Date: 06/03/2010
Action: File review

Global Id: T0609700071
Action Type: ENFORCEMENT
Date: 06/23/2010
Action: Staff Letter

Global Id: T0609700071
Action Type: ENFORCEMENT
Date: 04/28/2015
Action: Email Correspondence

Map ID
Direction
Distance
Elevation

MAP FINDINGS

Site

Database(s)

EDR ID Number
EPA ID Number

ROHNERT PARK CORP. YARD (Continued)

S101304879

Global Id:	T0609700071
Action Type:	ENFORCEMENT
Date:	10/11/2016
Action:	Staff Letter
Global Id:	T0609700071
Action Type:	Other
Date:	07/26/1990
Action:	Leak Reported
Global Id:	T0609700071
Action Type:	RESPONSE
Date:	10/26/2010
Action:	Clean Up Fund - 5-Year Review Summary - Regulator Responded
Global Id:	T0609700071
Action Type:	RESPONSE
Date:	09/30/2011
Action:	Clean Up Fund - 5-Year Review Summary - Regulator Responded
Global Id:	T0609700071
Action Type:	RESPONSE
Date:	09/30/2011
Action:	Clean Up Fund - 5-Year Review Summary - Regulator Responded
Global Id:	T0609700071
Action Type:	ENFORCEMENT
Date:	05/12/2005
Action:	Staff Letter
Global Id:	T0609700071
Action Type:	ENFORCEMENT
Date:	07/05/2011
Action:	Staff Letter
Global Id:	T0609700071
Action Type:	ENFORCEMENT
Date:	10/07/2010
Action:	Staff Letter
Global Id:	T0609700071
Action Type:	ENFORCEMENT
Date:	09/02/2010
Action:	Staff Letter
Global Id:	T0609700071
Action Type:	ENFORCEMENT
Date:	02/17/2017
Action:	Closure/No Further Action Letter
Global Id:	T0609700071
Action Type:	RESPONSE
Date:	01/24/2015
Action:	Pilot Study/ Treatability Report - Regulator Responded
Global Id:	T0609700071
Action Type:	RESPONSE

Map ID
Direction
Distance
Elevation

MAP FINDINGS

Site

Database(s)

EDR ID Number
EPA ID Number

ROHNERT PARK CORP. YARD (Continued)

S101304879

Date: 10/23/2014
Action: Pilot Study / Treatability Workplan - Regulator Responded

Global Id: T0609700071
Action Type: RESPONSE
Date: 09/16/2016
Action: Well Destruction Workplan - Regulator Responded

Global Id: T0609700071
Action Type: RESPONSE
Date: 02/08/2016
Action: Site Investigation Workplan - Regulator Responded

Global Id: T0609700071
Action Type: REMEDIATION
Date: 11/03/2014
Action: Dual Phase Extraction

Global Id: T0609700071
Action Type: ENFORCEMENT
Date: 06/20/2007
Action: Notification - Public Notice of ROD/RAP/CAP

Global Id: T0609700071
Action Type: ENFORCEMENT
Date: 06/20/2007
Action: Staff Letter

Global Id: T0609700071
Action Type: ENFORCEMENT
Date: 07/19/2016
Action: LOP Case Closure Summary to RB

Global Id: T0609700071
Action Type: ENFORCEMENT
Date: 07/19/2016
Action: Staff Letter

Global Id: T0609700071
Action Type: ENFORCEMENT
Date: 07/19/2016
Action: Staff Letter

Global Id: T0609700071
Action Type: ENFORCEMENT
Date: 03/18/2016
Action: Staff Letter

Global Id: T0609700071
Action Type: RESPONSE
Date: 05/12/2009
Action: Monitoring Report - Other

Global Id: T0609700071
Action Type: ENFORCEMENT
Date: 02/21/2012
Action: Staff Letter

Map ID
Direction
Distance
Elevation

MAP FINDINGS

Site

Database(s)

EDR ID Number
EPA ID Number

ROHNERT PARK CORP. YARD (Continued)

S101304879

Global Id: T0609700071
Action Type: ENFORCEMENT
Date: 07/19/2016
Action: Staff Letter

Global Id: T0609700071
Action Type: ENFORCEMENT
Date: 07/19/2016
Action: Notification - Public Notice of Case Closure

Global Id: T0609700071
Action Type: RESPONSE
Date: 08/23/2010
Action: Soil and Water Investigation Workplan

Global Id: T0609700071
Action Type: ENFORCEMENT
Date: 06/28/2013
Action: Staff Letter

Global Id: T0609700071
Action Type: Other
Date: 07/26/1990
Action: Leak Discovery

Global Id: T0609700071
Action Type: RESPONSE
Date: 01/07/2011
Action: Soil and Water Investigation Report

Global Id: T0609700071
Action Type: ENFORCEMENT
Date: 03/03/2009
Action: Staff Letter

Global Id: T0609700071
Action Type: Other
Date: 07/26/1990
Action: Leak Stopped

LUST REG 1:

Region: 1
Facility ID: 1TSO098
Staff Initials: HAZ

SONOMA CO. LUST:

Region: SONOMA
Regional Board: 1TSO098
Closed or Referred: Y
Confirm Date: 02/17/2017
LOP Number: 00001092
Staff: Not reported
Decode of Staff: Not reported
Global ID: T0609700071

Map ID
Direction
Distance
Elevation

MAP FINDINGS

Site

Database(s)

EDR ID Number
EPA ID Number

ROHNERT PARK CORP. YARD (Continued)

S101304879

HIST UST:

File Number: 000215F4
URL: <http://geotracker.waterboards.ca.gov/ustpdfs/pdf/000215F4.pdf>
Region: Not reported
Facility ID: Not reported
Facility Type: Not reported
Other Type: Not reported
Contact Name: Not reported
Telephone: Not reported
Owner Name: Not reported
Owner Address: Not reported
Owner City,St,Zip: Not reported
Total Tanks: Not reported

Tank Num: Not reported
Container Num: Not reported
Year Installed: Not reported
Tank Capacity: Not reported
Tank Used for: Not reported
Type of Fuel: Not reported
Container Construction Thickness: Not reported
Leak Detection: Not reported

Click here for Geo Tracker PDF:

HIST CORTESE:

Region: CORTESE
Facility County Code: 49
Reg By: LTNKA
Reg Id: 1TSO098

PEST LIC:

Facility Type: QAC
Categories: C
License No: 77440
Issued or Renewed Date: 01/09/2016
Expiration Date: 12/31/2017

C13
SSE
< 1/8
0.007 mi.
39 ft.

ROHNERT PARK CORP. YARD
600 ENTERPRISE DR
ROHNERT PARK, CA 94928

Site 3 of 3 in cluster C

UST U004050143
N/A

Relative:
Higher

UST:
Facility ID: 49-000-000480
Permitting Agency: SONOMA COUNTY
Latitude: 38.346792
Longitude: -122.699345

Actual:
103 ft.

MAP FINDINGS

Map ID
Direction
Distance
Elevation

Site

Database(s)

EDR ID Number
EPA ID Number

D14
WNW
< 1/8
0.015 mi.
77 ft.

MAJOR CLEANERS
60 RALEYS TOWN CENTER
ROHNERT PARK, CA 94928

FINDS **1008236185**
DRYCLEANERS **N/A**

Site 1 of 8 in cluster D

Relative:
Lower

FINDS:

Registry ID: 110021277857

Actual:
102 ft.

Environmental Interest/Information System
AIR EMISSIONS CLASSIFICATION UNKNOWN

[Click this hyperlink](#) while viewing on your computer to access additional FINDS: detail in the EDR Site Report.

DRYCLEANERS:

EPA Id: CAL000234109
NAICS Code: 81232
NAICS Description: Drycleaning and Laundry Services (except Coin-Operated)
SIC Code: 7211
SIC Description: Power Laundries, Family and Commercial
Create Date: 10/29/2001
Facility Active: No
Inactive Date: 06/30/2002
Facility Addr2: Not reported
Owner Name: FRED MAJOR
Owner Address: 60 RALEYS TOWN CENTER
Owner Address 2: Not reported
Owner Telephone: 7075850544
Contact Name: FRED MAJOR-OWNER
Contact Address: 60 RALEYS TOWN CENTER
Contact Address 2: Not reported
Contact Telephone: 7075850544
Mailing Name: Not reported
Mailing Address 1: 60 RALEYS TOWN CENTER
Mailing Address 2: Not reported
Mailing City: ROHNERT PARK
Mailing State: CA
Mailing Zip: 949280000
Owner Fax: Not reported
Region Code: 2

D15
WNW
< 1/8
0.016 mi.
82 ft.

BRUNNERS CLEANERS INC
6435 STATE FARM DR
ROHNERT PARK, CA 94928

EDR Hist Cleaner **1019944636**
N/A

Site 2 of 8 in cluster D

Relative:
Lower

EDR Hist Cleaner

Year:	Name:	Type:
1982	BRUNNERS CLEANERS INC	Drycleaning Plants, Except Rugs
1983	BRUNNERS CLEANERS INC	Drycleaning Plants, Except Rugs

Actual:
102 ft.

Map ID
 Direction
 Distance
 Elevation

MAP FINDINGS

Site

Database(s)

EDR ID Number
 EPA ID Number

D16
West
< 1/8
0.016 mi.
85 ft.

MAJOR CLEANERS
10 RALEYS TOWNE CTR
ROHNERT PARK, CA 94928

RCRA-SQG 1000340385
FINDS CAD981582430
ECHO

Site 3 of 8 in cluster D

Relative:
Lower

RCRA-SQG:

Date form received by agency: 09/01/1996
 Facility name: MAJOR CLEANERS
 Facility address: 10 RALEYS TOWNE CTR
 ROHNERT PARK, CA 94928
 EPA ID: CAD981582430
 Mailing address: RALEYS TOWNE CTR
 ROHNERT PARK, CA 94928

Actual:
102 ft.

Contact: Not reported
 Contact address: Not reported
 Contact telephone: Not reported
 Contact country: US
 Contact telephone: Not reported
 Contact email: Not reported
 EPA Region: 09
 Classification: Small Small Quantity Generator
 Description: Handler: generates more than 100 and less than 1000 kg of hazardous waste during any calendar month and accumulates less than 6000 kg of hazardous waste at any time; or generates 100 kg or less of hazardous waste during any calendar month, and accumulates more than 1000 kg of hazardous waste at any time

Owner/Operator Summary:

Owner/operator name: MAJCHEREK FRED
 Owner/operator address: NOT REQUIRED
 NOT REQUIRED, ME 99999
 Owner/operator country: Not reported
 Owner/operator telephone: (415) 555-1212
 Legal status: Private
 Owner/Operator Type: Owner
 Owner/Op start date: Not reported
 Owner/Op end date: Not reported

Owner/operator name: NOT REQUIRED
 Owner/operator address: NOT REQUIRED
 NOT REQUIRED, ME 99999
 Owner/operator country: Not reported
 Owner/operator telephone: (415) 555-1212
 Legal status: Private
 Owner/Operator Type: Operator
 Owner/Op start date: Not reported
 Owner/Op end date: Not reported

Handler Activities Summary:

U.S. importer of hazardous waste: No
 Mixed waste (haz. and radioactive): No
 Recycler of hazardous waste: No
 Transporter of hazardous waste: No
 Treater, storer or disposer of HW: No
 Underground injection activity: No
 On-site burner exemption: No
 Furnace exemption: No

Map ID
 Direction
 Distance
 Elevation

MAP FINDINGS

Site

Database(s)

EDR ID Number
 EPA ID Number

MAJOR CLEANERS (Continued)

1000340385

Used oil fuel burner: No
 Used oil processor: No
 User oil refiner: No
 Used oil fuel marketer to burner: No
 Used oil Specification marketer: No
 Used oil transfer facility: No
 Used oil transporter: No

Violation Status: No violations found

FINDS:

Registry ID: 110002723036

Environmental Interest/Information System

RCRAInfo is a national information system that supports the Resource Conservation and Recovery Act (RCRA) program through the tracking of events and activities related to facilities that generate, transport, and treat, store, or dispose of hazardous waste. RCRAInfo allows RCRA program staff to track the notification, permit, compliance, and corrective action activities required under RCRA.

[Click this hyperlink](#) while viewing on your computer to access additional FINDS: detail in the EDR Site Report.

ECHO:

Envid: 1000340385
 Registry ID: 110002723036
 DFR URL: <http://echo.epa.gov/detailed-facility-report?fid=110002723036>

**B17
 NW
 < 1/8
 0.021 mi.
 110 ft.**

**CVS PHARMACY #16293
 475 W ROHNERT PARK EXPRESSWAY STE A
 ROHNERT PARK, CA 94928**

**CUPA Listings S118672016
 N/A**

Site 4 of 13 in cluster B

**Relative:
 Lower**

CUPA SONOMA:
 Facility ID: 49-000-008393
 Permit: Not reported
 Type: Hazardous Waste
 HMBP: Not reported
 UST: Not reported
 HWG: Not reported
 calarp: Not reported
 AST: Not reported
 HW Treatment: Not reported
 Fee Schedule: SQG < 325 gallons/year
 CERS ID: 10666735
 Expiration Date: 06/23/2017

**Actual:
 102 ft.**

Map ID
Direction
Distance
Elevation

MAP FINDINGS

Site

Database(s)

EDR ID Number
EPA ID Number

D18
West
< 1/8
0.021 mi.
113 ft.

RALEYS 377
6457 STATE FARM DR
ROHNERT PARK, CA 94928

Site 4 of 8 in cluster D

RCRA-SQG 1000905103
FINDS CA0000333757
ECHO

Relative:
Lower

RCRA-SQG:

Date form received by agency: 05/11/1994
Facility name: RALEYS 377
Facility address: 6457 STATE FARM DR
ROHNERT PARK, CA 94928
EPA ID: CA0000333757
Mailing address: STATE FARM DR
ROHNERT PARK, CA 94928
Contact: ROBERT KIEHLMEIER
Contact address: 6457 STATE FARM DR
ROHNERT PARK, CA 94928
Contact country: US
Contact telephone: (707) 585-3777
Contact email: Not reported
EPA Region: 09
Classification: Small Small Quantity Generator
Description: Handler: generates more than 100 and less than 1000 kg of hazardous waste during any calendar month and accumulates less than 6000 kg of hazardous waste at any time; or generates 100 kg or less of hazardous waste during any calendar month, and accumulates more than 1000 kg of hazardous waste at any time

Owner/Operator Summary:

Owner/operator name: RALEYS CORP
Owner/operator address: 500 W CAPITOL DR
WEST SACRAMENTO, CA 95605
Owner/operator country: Not reported
Owner/operator telephone: (916) 373-3333
Legal status: Private
Owner/Operator Type: Owner
Owner/Op start date: Not reported
Owner/Op end date: Not reported

Handler Activities Summary:

U.S. importer of hazardous waste: No
Mixed waste (haz. and radioactive): No
Recycler of hazardous waste: No
Transporter of hazardous waste: No
Treater, storer or disposer of HW: No
Underground injection activity: No
On-site burner exemption: No
Furnace exemption: No
Used oil fuel burner: No
Used oil processor: No
User oil refiner: No
Used oil fuel marketer to burner: No
Used oil Specification marketer: No
Used oil transfer facility: No
Used oil transporter: No

Violation Status: No violations found

Map ID
 Direction
 Distance
 Elevation

MAP FINDINGS

Site

Database(s)

EDR ID Number
 EPA ID Number

RALEYS 377 (Continued)

1000905103

FINDS:

Registry ID: 110002616893

Environmental Interest/Information System

California Hazardous Waste Tracking System - Datamart (HWTS-DATAMART) provides California with information on hazardous waste shipments for generators, transporters, and treatment, storage, and disposal facilities.

RCRAInfo is a national information system that supports the Resource Conservation and Recovery Act (RCRA) program through the tracking of events and activities related to facilities that generate, transport, and treat, store, or dispose of hazardous waste. RCRAInfo allows RCRA program staff to track the notification, permit, compliance, and corrective action activities required under RCRA.

[Click this hyperlink](#) while viewing on your computer to access additional FINDS: detail in the EDR Site Report.

ECHO:

Envid: 1000905103
 Registry ID: 110002616893
 DFR URL: <http://echo.epa.gov/detailed-facility-report?fid=110002616893>

D19
West
< 1/8
0.024 mi.
127 ft.

ROUND TABLE PIZZA
40 RALEYS TOWNE CTR
ROHNERT PARK, CA 94928

CUPA Listings S120703532
N/A

Site 5 of 8 in cluster D

Relative:
Lower

CUPA SONOMA:

Facility ID: 49-000-008324
 Permit: 8111
 Type: HMBP
 HMBP: True
 UST: False
 HWG: False
 calarp: False
 AST: False
 HW Treatment: False
 Fee Schedule: Range 9 - Restaurants > 1000 SCF CO2
 CERS ID: 10665373
 Expiration Date: 06/15/2019

Actual:
102 ft.

Map ID
 Direction
 Distance
 Elevation

MAP FINDINGS

Site

Database(s)

EDR ID Number
 EPA ID Number

B20
NW
 < 1/8
 0.025 mi.
 133 ft.

ROHNERT PARK MATERIALS CTR
600 ROHNERT PARK EXPRESSWAY WE
ROHNERT PARK, CA 94928

HIST UST **U001600149**
 N/A

Site 5 of 13 in cluster B

Relative:
Lower

HIST UST:

File Number: 00021524
 URL: <http://geotracker.waterboards.ca.gov/ustpdfs/pdf/00021524.pdf>
 Region: STATE
 Facility ID: 00000027771
 Facility Type: Other
 Other Type: COMPANY FUEL STA
 Contact Name: MR. DON JACKSON
 Telephone: 7075851182
 Owner Name: PACIFIC GAS AND ELECTRIC COMPA
 Owner Address: P.O. BOX 2669
 Owner City,St,Zip: SAN RAFAEL, CA 94912
 Total Tanks: 0002

Actual:
102 ft.

Tank Num: 001
 Container Num: 28
 Year Installed: Not reported
 Tank Capacity: 00001000
 Tank Used for: PRODUCT
 Type of Fuel: UNLEADED
 Container Construction Thickness: Not reported
 Leak Detection: None

Tank Num: 002
 Container Num: 29
 Year Installed: Not reported
 Tank Capacity: 00006000
 Tank Used for: PRODUCT
 Type of Fuel: DIESEL
 Container Construction Thickness: Not reported
 Leak Detection: None

[Click here for Geo Tracker PDF:](#)

B21
NW
 < 1/8
 0.025 mi.
 133 ft.

PG&E MATERIAL DISTRIBUTION CEN
600 ROHNERT PARK WAY
ROHNERT PARK, CA 94928

SWEEPS UST **S101595398**
CA FID UST **N/A**

Site 6 of 13 in cluster B

Relative:
Lower

SWEEPS UST:

Status: Not reported
 Comp Number: 1351
 Number: Not reported
 Board Of Equalization: 44-027808
 Referral Date: Not reported
 Action Date: Not reported
 Created Date: Not reported
 Owner Tank Id: Not reported
 SWRCB Tank Id: 49-000-001351-000001
 Tank Status: Not reported
 Capacity: 6000
 Active Date: Not reported
 Tank Use: M.V. FUEL

Actual:
102 ft.

Map ID
Direction
Distance
Elevation

MAP FINDINGS

Site

Database(s)

EDR ID Number
EPA ID Number

PG&E MATERIAL DISTRIBUTION CEN (Continued)

S101595398

STG: PRODUCT
Content: DIESEL
Number Of Tanks: 2

Status: Not reported
Comp Number: 1351
Number: Not reported
Board Of Equalization: 44-027808
Referral Date: Not reported
Action Date: Not reported
Created Date: Not reported
Owner Tank Id: Not reported
SWRCB Tank Id: 49-000-001351-000002
Tank Status: Not reported
Capacity: 1000
Active Date: Not reported
Tank Use: M.V. FUEL
STG: PRODUCT
Content: REG UNLEADED
Number Of Tanks: Not reported

Status: Active
Comp Number: 1351
Number: 1
Board Of Equalization: 44-027808
Referral Date: 09-18-91
Action Date: 09-18-91
Created Date: 03-31-89
Owner Tank Id: Not reported
SWRCB Tank Id: Not reported
Tank Status: Not reported
Capacity: Not reported
Active Date: Not reported
Tank Use: Not reported
STG: Not reported
Content: Not reported
Number Of Tanks: Not reported

CA FID UST:

Facility ID: 49001450
Regulated By: UTNKA
Regulated ID: Not reported
Cortese Code: Not reported
SIC Code: Not reported
Facility Phone: 7075842101
Mail To: Not reported
Mailing Address: 77 BEALE ST
Mailing Address 2: Not reported
Mailing City,St,Zip: ROHNERT PARK 94928
Contact: Not reported
Contact Phone: Not reported
DUNs Number: Not reported
NPDES Number: Not reported
EPA ID: Not reported
Comments: Not reported
Status: Active

MAP FINDINGS

Map ID
 Direction
 Distance
 Elevation

Site

Database(s)

EDR ID Number
 EPA ID Number

B22
NW
 < 1/8
 0.025 mi.
 133 ft.

PG&E
600 ROHNERT PARK EXPWY
ROHNERT PARK, CA 94928

Site 7 of 13 in cluster B

UST **U004049992**
N/A

Relative:
Lower

UST:
 Facility ID: 49-000-000082
 Permitting Agency: SONOMA COUNTY

Actual:
102 ft.

Latitude: 38.3510695
 Longitude: -122.7222513

B23
NW
 < 1/8
 0.025 mi.
 133 ft.

PG&E ROHNERT PARK MATERIA
600 ROHNERT PARK EXPRESS
ROHNERT PARK, CA 94928

Site 8 of 13 in cluster B

LUST **S101304883**
HIST CORTESE **N/A**

Relative:
Lower

LUST REG 1:
 Region: 1
 Facility ID: 1TSO513
 Staff Initials: HAZ

Actual:
102 ft.

HIST CORTESE:
 Region: CORTESE
 Facility County Code: 49
 Reg By: LTNKA
 Reg Id: 1TSO513

B24
NW
 < 1/8
 0.026 mi.
 137 ft.

BAJA FRESH MEXICAN GRILL
451 ROHNERT PARK EXPRESSWAY
ROHNERT PARK, CA 94928

Site 9 of 13 in cluster B

CUPA Listings **S112445047**
N/A

Relative:
Lower

CUPA SONOMA:
 Facility ID: 49-000-007885
 Permit: 7885
 Type: HMBP
 HMBP: True
 UST: False
 HWG: False
 calarp: False
 AST: False
 HW Treatment: False
 Fee Schedule: Range 9 - Restaurants > 1000 SCF CO2
 CERS ID: Not reported
 Expiration Date: Not reported

Actual:
102 ft.

Map ID
 Direction
 Distance
 Elevation

MAP FINDINGS

Site

Database(s)

EDR ID Number
 EPA ID Number

B25 **QUIZNO'S SUBS #1878**
NW **449 W ROHNERT PARK EXPRESSWAY**
< 1/8 **ROHNERT PARK, CA 94928**
0.027 mi.
140 ft. **Site 10 of 13 in cluster B**

CUPA Listings **S112445091**
N/A

Relative: CUPA SONOMA:
Lower Facility ID: 49-000-007954
 Permit: 7954
Actual: Type: HMBP
102 ft. HMBP: True
 UST: False
 HWG: False
 calarp: False
 AST: False
 HW Treatment: False
 Fee Schedule: Range 8
 CERS ID: Not reported
 Expiration Date: 12/31/2015

D26 **MAJOR CLEANERS INC**
West **60 RALEYS TOWNE CTR**
< 1/8 **ROHNERT PARK, CA 94928**
0.029 mi.
155 ft. **Site 6 of 8 in cluster D**

EDR Hist Cleaner **1018841225**
N/A

Relative: EDR Hist Cleaner
Lower

Year:	Name:	Type:
1992	MAJOR CLEANERS INC	Drycleaning Plants, Except Rugs
1993	MAJOR CLEANERS INC	Drycleaning Plants, Except Rugs
1994	MAJOR CLEANERS INC	Drycleaning Plants, Except Rugs
1995	MAJOR CLEANERS INC	Drycleaning Plants, Except Rugs
1996	MAJOR CLEANERS INC	Drycleaning Plants, Except Rugs
1997	MAJOR CLEANERS INC	Drycleaning Plants, Except Rugs
1998	MAJOR CLEANERS INC	Drycleaning Plants, Except Rugs
1999	MAJOR CLEANERS	Drycleaning Plants, Except Rugs
2000	MAJOR CLEANERS	Drycleaning Plants, Except Rugs
2001	MAJOR CLEANERS	Drycleaning Plants, Except Rugs
2002	MAJOR CLEANERS	Drycleaning Plants, Except Rugs
2003	JOY CLEANERS	Drycleaning Plants, Except Rugs, NEC
2010	TOWNE CLEANERS	Building And Office Cleaning Services
2011	TOWNE CLEANERS	Building And Office Cleaning Services
2012	TOWNE CLEANERS	Building And Office Cleaning Services
2013	TOWNE CLEANERS	Building And Office Cleaning Services
2014	TOWNE CLEANERS	Building And Office Cleaning Services

D27 **RALEY'S TOWNE CENTRE CLEANERS**
West **60 RALEYS TOWNE CTR**
< 1/8 **ROHNERT PARK, CA 94928**
0.029 mi.
155 ft. **Site 7 of 8 in cluster D**

SLIC **S120762603**
N/A

Relative: SLIC:
Lower Region: STATE
 Facility Status: **Open - Site Assessment**
Actual: Status Date: 04/07/2017
102 ft. Global Id: T10000010296

Map ID
Direction
Distance
Elevation

MAP FINDINGS

Site

Database(s)

EDR ID Number
EPA ID Number

RALEY'S TOWNE CENTRE CLEANERS (Continued)

S120762603

Lead Agency: NORTH COAST RWQCB (REGION 1)
Lead Agency Case Number: Not reported
Latitude: 38.34715
Longitude: -122.70737
Case Type: Cleanup Program Site
Case Worker: JAT
Local Agency: Not reported
RB Case Number: 1NSO977
File Location: Not reported
Potential Media Affected: Aquifer used for drinking water supply, Indoor Air, Soil, Soil Vapor, Under Investigation
Potential Contaminants of Concern: Tetrachloroethylene (PCE)
Site History: Not reported

[Click here to access the California GeoTracker records for this facility:](#)

**E28
SE
< 1/8
0.030 mi.
156 ft.**

**ROHNERT PARK CITY OF
600 ENTERPRISE DR
ROHNERT PARK, CA 94927
Site 1 of 2 in cluster E**

**RCRA-SQG 1000313511
FINDS CAD981683949
ECHO**

**Relative:
Higher**

RCRA-SQG:

Date form received by agency: 10/22/1986
Facility name: ROHNERT PARK CITY OF
Facility address: 600 ENTERPRISE DR
ROHNERT PARK, CA 94927
EPA ID: CAD981683949
Mailing address: 6750 COMMERCE BLVD
ROHNERT PARK, CA 94927
Contact: ENVIRONMENTAL MANAGER
Contact address: 600 ENTERPRISE DR
ROHNERT PARK, CA 94927
Contact country: US
Contact telephone: (707) 795-2411
Contact email: Not reported
EPA Region: 09
Classification: Small Small Quantity Generator
Description: Handler: generates more than 100 and less than 1000 kg of hazardous waste during any calendar month and accumulates less than 6000 kg of hazardous waste at any time; or generates 100 kg or less of hazardous waste during any calendar month, and accumulates more than 1000 kg of hazardous waste at any time

Owner/Operator Summary:

Owner/operator name: CITY OF ROHNERT PARK
Owner/operator address: NOT REQUIRED
NOT REQUIRED, ME 99999
Owner/operator country: Not reported
Owner/operator telephone: (415) 555-1212
Legal status: Municipal
Owner/Operator Type: Owner
Owner/Op start date: Not reported
Owner/Op end date: Not reported
Owner/operator name: NOT REQUIRED
Owner/operator address: NOT REQUIRED

Map ID
Direction
Distance
Elevation

MAP FINDINGS

Site

Database(s)

EDR ID Number
EPA ID Number

ROHNERT PARK CITY OF (Continued)

1000313511

NOT REQUIRED, ME 99999
Owner/operator country: Not reported
Owner/operator telephone: (415) 555-1212
Legal status: Municipal
Owner/Operator Type: Operator
Owner/Op start date: Not reported
Owner/Op end date: Not reported

Handler Activities Summary:

U.S. importer of hazardous waste: No
Mixed waste (haz. and radioactive): No
Recycler of hazardous waste: No
Transporter of hazardous waste: No
Treater, storer or disposer of HW: No
Underground injection activity: No
On-site burner exemption: No
Furnace exemption: No
Used oil fuel burner: No
Used oil processor: No
User oil refiner: No
Used oil fuel marketer to burner: No
Used oil Specification marketer: No
Used oil transfer facility: No
Used oil transporter: No

Violation Status: No violations found

FINDS:

Registry ID: 110002751362

Environmental Interest/Information System

RCRAInfo is a national information system that supports the Resource Conservation and Recovery Act (RCRA) program through the tracking of events and activities related to facilities that generate, transport, and treat, store, or dispose of hazardous waste. RCRAInfo allows RCRA program staff to track the notification, permit, compliance, and corrective action activities required under RCRA.

STATE MASTER

[Click this hyperlink](#) while viewing on your computer to access additional FINDS: detail in the EDR Site Report.

ECHO:

Envid: 1000313511
Registry ID: 110002751362
DFR URL: <http://echo.epa.gov/detailed-facility-report?fid=110002751362>

Map ID
Direction
Distance
Elevation

MAP FINDINGS

Site

Database(s)

EDR ID Number
EPA ID Number

E29
SE
< 1/8
0.030 mi.
156 ft.

ROHNERT PARK CORP. YD.
600 ENTERPRISE
ROHNERT PARK, CA 94928

SWEEPS UST **S101595222**
CA FID UST **N/A**
NPDES

Site 2 of 2 in cluster E

Relative:
Higher

SWEEPS UST:

Actual:
103 ft.

Status: Active
Comp Number: 1092
Number: 9
Board Of Equalization: 44-027742
Referral Date: Not reported
Action Date: 10-02-89
Created Date: 03-31-89
Owner Tank Id: Not reported
SWRCB Tank Id: 49-000-001092-000001
Tank Status: A
Capacity: 2000
Active Date: 09-29-89
Tank Use: M.V. FUEL
STG: P
Content: DIESEL
Number Of Tanks: 6

Status: Active
Comp Number: 1092
Number: 9
Board Of Equalization: 44-027742
Referral Date: Not reported
Action Date: 10-02-89
Created Date: 03-31-89
Owner Tank Id: Not reported
SWRCB Tank Id: 49-000-001092-000002
Tank Status: A
Capacity: 1000
Active Date: 09-29-89
Tank Use: M.V. FUEL
STG: P
Content: REG UNLEADED
Number Of Tanks: Not reported

Status: Active
Comp Number: 1092
Number: 9
Board Of Equalization: 44-027742
Referral Date: Not reported
Action Date: 10-02-89
Created Date: 03-31-89
Owner Tank Id: Not reported
SWRCB Tank Id: 49-000-001092-000003
Tank Status: A
Capacity: 1000
Active Date: 09-29-89
Tank Use: UNKNOWN
STG: P
Content: UNKNOWN
Number Of Tanks: Not reported

Status: Active

Map ID
Direction
Distance
Elevation

MAP FINDINGS

Site

Database(s)

EDR ID Number
EPA ID Number

ROHNERT PARK CORP. YD. (Continued)

S101595222

Comp Number: 1092
Number: 9
Board Of Equalization: 44-027742
Referral Date: Not reported
Action Date: 10-02-89
Created Date: 03-31-89
Owner Tank Id: Not reported
SWRCB Tank Id: 49-000-001092-000004
Tank Status: A
Capacity: 1000
Active Date: 09-29-89
Tank Use: UNKNOWN
STG: P
Content: UNKNOWN
Number Of Tanks: Not reported

Status: Active
Comp Number: 1092
Number: 9
Board Of Equalization: 44-027742
Referral Date: Not reported
Action Date: 10-02-89
Created Date: 03-31-89
Owner Tank Id: Not reported
SWRCB Tank Id: 49-000-001092-000005
Tank Status: A
Capacity: 1000
Active Date: 09-29-89
Tank Use: M.V. FUEL
STG: P
Content: LEADED
Number Of Tanks: Not reported

Status: Active
Comp Number: 1092
Number: 9
Board Of Equalization: 44-027742
Referral Date: Not reported
Action Date: 10-02-89
Created Date: 03-31-89
Owner Tank Id: Not reported
SWRCB Tank Id: 49-000-001092-000006
Tank Status: A
Capacity: 750
Active Date: 09-29-89
Tank Use: UNKNOWN
STG: P
Content: UNKNOWN
Number Of Tanks: Not reported

CA FID UST:

Facility ID: 49000097
Regulated By: UTNKA
Regulated ID: Not reported
Cortese Code: Not reported
SIC Code: Not reported
Facility Phone: 7075847730

Map ID
Direction
Distance
Elevation

MAP FINDINGS

Site

Database(s)

EDR ID Number
EPA ID Number

ROHNERT PARK CORP. YD. (Continued)

S101595222

Mail To: Not reported
Mailing Address: 6750 COMMERCE
Mailing Address 2: Not reported
Mailing City,St,Zip: ROHNERT PARK 94928
Contact: Not reported
Contact Phone: Not reported
DUNs Number: Not reported
NPDES Number: Not reported
EPA ID: Not reported
Comments: Not reported
Status: Active

NPDES:

Npdes Number: Not reported
Facility Status: Not reported
Agency Id: Not reported
Region: 1
Regulatory Measure Id: 439004
Order No: Not reported
Regulatory Measure Type: Phase II Small MS4
Place Id: Not reported
WDID: 1 49M2000038
Program Type: Not reported
Adoption Date Of Regulatory Measure: Not reported
Effective Date Of Regulatory Measure: Not reported
Expiration Date Of Regulatory Measure: Not reported
Termination Date Of Regulatory Measure: Not reported
Discharge Name: Not reported
Discharge Address: Not reported
Discharge City: Not reported
Discharge State: Not reported
Discharge Zip: Not reported
RECEIVED DATE: 7/12/2013
PROCESSED DATE: 7/15/2013
STATUS CODE NAME: Terminated
STATUS DATE: 11/17/2016
PLACE SIZE: Not reported
PLACE SIZE UNIT: Not reported
FACILITY CONTACT NAME: Eydie Tacata
FACILITY CONTACT TITLE: Management Analyst
FACILITY CONTACT PHONE: 707-588-2205
FACILITY CONTACT PHONE EXT: Not reported
FACILITY CONTACT EMAIL: etacata@rpcity.org
OPERATOR NAME: City of Rohnert Park
OPERATOR ADDRESS: 600 Enterprise Drive
OPERATOR CITY: Rohnert Park
OPERATOR STATE: California
OPERATOR ZIP: 94928
OPERATOR CONTACT NAME: Eydie Tacata
OPERATOR CONTACT TITLE: Management Analyst
OPERATOR CONTACT PHONE: 707-588-2205
OPERATOR CONTACT PHONE EXT: Not reported
OPERATOR CONTACT EMAIL: etacata@rpcity.org
OPERATOR TYPE: City/Town Agency
DEVELOPER NAME: Not reported
DEVELOPER ADDRESS: Not reported
DEVELOPER CITY: Not reported

Map ID
Direction
Distance
Elevation

MAP FINDINGS

Site

Database(s)

EDR ID Number
EPA ID Number

ROHNERT PARK CORP. YD. (Continued)

S101595222

DEVELOPER STATE:	California
DEVELOPER ZIP:	Not reported
DEVELOPER CONTACT NAME:	Not reported
DEVELOPER CONTACT TITLE:	Not reported
CONSTYPE LINEAR UTILITY IND:	Not reported
EMERGENCY PHONE NO:	Not reported
EMERGENCY PHONE EXT:	Not reported
CONSTYPE ABOVE GROUND IND:	Not reported
CONSTYPE BELOW GROUND IND:	Not reported
CONSTYPE CABLE LINE IND:	Not reported
CONSTYPE COMM LINE IND:	Not reported
CONSTYPE COMMERTIAL IND:	Not reported
CONSTYPE ELECTRICAL LINE IND:	Not reported
CONSTYPE GAS LINE IND:	Not reported
CONSTYPE INDUSTRIAL IND:	Not reported
CONSTYPE OTHER DESRIPTION:	Not reported
CONSTYPE OTHER IND:	Not reported
CONSTYPE RECONS IND:	Not reported
CONSTYPE RESIDENTIAL IND:	Not reported
CONSTYPE TRANSPORT IND:	Not reported
CONSTYPE UTILITY DESCRIPTION:	Not reported
CONSTYPE UTILITY IND:	Not reported
CONSTYPE WATER SEWER IND:	Not reported
DIR DISCHARGE USWATER IND:	Not reported
RECEIVING WATER NAME:	Not reported
CERTIFIER NAME:	John McArthur
CERTIFIER TITLE:	Director of Public Works & Community Services
CERTIFICATION DATE:	12-JUL-13
PRIMARY SIC:	Not reported
SECONDARY SIC:	Not reported
TERTIARY SIC:	Not reported
Npdes Number:	Not reported
Facility Status:	Active
Agency Id:	0
Region:	1
Regulatory Measure Id:	439004
Order No:	Not reported
Regulatory Measure Type:	Enrollee
Place Id:	Not reported
WDID:	1 49M2000038
Program Type:	Phase II Small MS4
Adoption Date Of Regulatory Measure:	Not reported
Effective Date Of Regulatory Measure:	07/15/2013
Expiration Date Of Regulatory Measure:	Not reported
Termination Date Of Regulatory Measure:	Not reported
Discharge Name:	City of Rohnert Park
Discharge Address:	600 Enterprise Drive
Discharge City:	Rohnert Park
Discharge State:	California
Discharge Zip:	94928
RECEIVED DATE:	Not reported
PROCESSED DATE:	Not reported
STATUS CODE NAME:	Not reported
STATUS DATE:	Not reported
PLACE SIZE:	Not reported
PLACE SIZE UNIT:	Not reported

Map ID
Direction
Distance
Elevation

MAP FINDINGS

Site

Database(s)

EDR ID Number
EPA ID Number

ROHNERT PARK CORP. YD. (Continued)

S101595222

FACILITY CONTACT NAME:	Not reported
FACILITY CONTACT TITLE:	Not reported
FACILITY CONTACT PHONE:	Not reported
FACILITY CONTACT PHONE EXT:	Not reported
FACILITY CONTACT EMAIL:	Not reported
OPERATOR NAME:	Not reported
OPERATOR ADDRESS:	Not reported
OPERATOR CITY:	Not reported
OPERATOR STATE:	Not reported
OPERATOR ZIP:	Not reported
OPERATOR CONTACT NAME:	Not reported
OPERATOR CONTACT TITLE:	Not reported
OPERATOR CONTACT PHONE:	Not reported
OPERATOR CONTACT PHONE EXT:	Not reported
OPERATOR CONTACT EMAIL:	Not reported
OPERATOR TYPE:	Not reported
DEVELOPER NAME:	Not reported
DEVELOPER ADDRESS:	Not reported
DEVELOPER CITY:	Not reported
DEVELOPER STATE:	Not reported
DEVELOPER ZIP:	Not reported
DEVELOPER CONTACT NAME:	Not reported
DEVELOPER CONTACT TITLE:	Not reported
CONSTYPE LINEAR UTILITY IND:	Not reported
EMERGENCY PHONE NO:	Not reported
EMERGENCY PHONE EXT:	Not reported
CONSTYPE ABOVE GROUND IND:	Not reported
CONSTYPE BELOW GROUND IND:	Not reported
CONSTYPE CABLE LINE IND:	Not reported
CONSTYPE COMM LINE IND:	Not reported
CONSTYPE COMMERTIAL IND:	Not reported
CONSTYPE ELECTRICAL LINE IND:	Not reported
CONSTYPE GAS LINE IND:	Not reported
CONSTYPE INDUSTRIAL IND:	Not reported
CONSTYPE OTHER DESRIPTION:	Not reported
CONSTYPE OTHER IND:	Not reported
CONSTYPE RECONS IND:	Not reported
CONSTYPE RESIDENTIAL IND:	Not reported
CONSTYPE TRANSPORT IND:	Not reported
CONSTYPE UTILITY DESCRIPTION:	Not reported
CONSTYPE UTILITY IND:	Not reported
CONSTYPE WATER SEWER IND:	Not reported
DIR DISCHARGE USWATER IND:	Not reported
RECEIVING WATER NAME:	Not reported
CERTIFIER NAME:	Not reported
CERTIFIER TITLE:	Not reported
CERTIFICATION DATE:	Not reported
PRIMARY SIC:	Not reported
SECONDARY SIC:	Not reported
TERTIARY SIC:	Not reported

MAP FINDINGS

Map ID
 Direction
 Distance
 Elevation

Site

Database(s)

EDR ID Number
 EPA ID Number

B30
NW
 < 1/8
 0.034 mi.
 177 ft.

99 CENTS ONLY STORES #358
415 ROHNERT PARK EXPRESSWAY
ROHNERT PARK, CA 94928

CUPA Listings **S113929602**
 N/A

Site 11 of 13 in cluster B

Relative:
Lower

CUPA SONOMA:
 Facility ID: 49-000-008148
 Permit: 8148
 Type: Hazardous Waste
 HMBP: True
 UST: False
 HWG: True
 calarp: False
 AST: False
 HW Treatment: False
 Fee Schedule: SQG < 325 gallons/year
 CERS ID: 10453633
 Expiration Date: 12/05/2016

Actual:
102 ft.

Facility ID: 49-000-008148
 Permit: 8148
 Type: HMBP
 HMBP: True
 UST: False
 HWG: True
 calarp: False
 AST: False
 HW Treatment: False
 Fee Schedule: Range 3
 CERS ID: 10453633
 Expiration Date: 12/05/2016

B31
NW
 < 1/8
 0.034 mi.
 180 ft.

KELLY-MOORE PAINT COMPANY INC
480 W ROHNERT PARK EXPRESSWAY
ROHNERT PARK, CA 94928

CUPA Listings **S118489565**
 N/A

Site 12 of 13 in cluster B

Relative:
Lower

CUPA SONOMA:
 Facility ID: 49-000-008314
 Permit: Not reported
 Type: Hazardous Waste
 HMBP: Not reported
 UST: Not reported
 HWG: Not reported
 calarp: Not reported
 AST: Not reported
 HW Treatment: Not reported
 Fee Schedule: SQG < 325 gallons/year
 CERS ID: 10123870
 Expiration Date: 01/22/2017

Actual:
102 ft.

Facility ID: 49-000-008314
 Permit: Not reported
 Type: HMBP
 HMBP: Not reported
 UST: Not reported
 HWG: Not reported
 calarp: Not reported

Map ID
Direction
Distance
Elevation

MAP FINDINGS

Site

Database(s)

EDR ID Number
EPA ID Number

KELLY-MOORE PAINT COMPANY INC (Continued)

S118489565

AST: Not reported
HW Treatment: Not reported
Fee Schedule: Range 2
CERS ID: 10123870
Expiration Date: 01/22/2017

**B32
NW
< 1/8
0.039 mi.
206 ft.**

**CHEVRON #9-1912
ROHNERT PARK EXPRESS 300
ROHNERT PARK, CA**

**LUST S102427151
N/A**

Site 13 of 13 in cluster B

**Relative:
Lower**

LUST REG 1:
Region: 1
Facility ID: 1TSO179
Staff Initials: HAZ

**Actual:
102 ft.**

SONOMA CO. LUST:
Region: SONOMA
Regional Board: 1TSO179
Closed or Referred: Y
Confirm Date: 02/13/2013
LOP Number: 00002509
Staff: Not reported
Decode of Staff: Not reported
Global ID: T0609700140

**D33
West
< 1/8
0.040 mi.
211 ft.**

**RALEYS #337
100 RALEYS TOWNE CTR
ROHNERT PARK, CA 94928**

**CUPA Listings S112445074
N/A**

Site 8 of 8 in cluster D

**Relative:
Lower**

CUPA SONOMA:
Facility ID: 49-000-007933
Permit: Not reported
Type: HMBP
HMBP: Not reported
UST: Not reported
HWG: Not reported
calarp: Not reported
AST: Not reported
HW Treatment: Not reported
Fee Schedule: Range 3
CERS ID: 10439830
Expiration Date: 05/31/2020

**Actual:
102 ft.**

Facility ID: 49-000-007933
Permit: Not reported
Type: Hazardous Waste
HMBP: Not reported
UST: Not reported
HWG: Not reported
calarp: Not reported
AST: Not reported
HW Treatment: Not reported

Map ID
Direction
Distance
Elevation

MAP FINDINGS

Site

Database(s)

EDR ID Number
EPA ID Number

RALEYS #337 (Continued)

S112445074

Fee Schedule: SQG < 325 gallons/year
CERS ID: 10439830
Expiration Date: 05/31/2020

**F34
WNW
< 1/8
0.054 mi.
286 ft.**

**OFFICE DEPOT #2256
321 ROHNERT PARK EXPRESSWAY
ROHNERT PARK, CA 94928
Site 1 of 8 in cluster F**

**CUPA Listings S119102519
N/A**

**Relative:
Lower**

CUPA SONOMA:
Facility ID: 49-000-008427
Permit: Not reported
Type: Hazardous Waste
HMBP: Not reported
UST: Not reported
HWG: Not reported
calarp: Not reported
AST: Not reported
HW Treatment: Not reported
Fee Schedule: Not reported
CERS ID: 10707229
Expiration Date: Not reported

**Actual:
101 ft.**

**F35
NW
< 1/8
0.057 mi.
300 ft.**

**SONOMA VALLEY BAGEL CO.
350 ROHNERT PARK EXPRESSWAY
ROHNERT PARK, CA 94928
Site 2 of 8 in cluster F**

**CUPA Listings S112445083
N/A**

**Relative:
Lower**

CUPA SONOMA:
Facility ID: 49-000-007944
Permit: 7944
Type: HMBP
HMBP: True
UST: False
HWG: False
calarp: False
AST: False
HW Treatment: False
Fee Schedule: Range 8
CERS ID: Not reported
Expiration Date: 12/31/2015

**Actual:
101 ft.**

**F36
WNW
< 1/8
0.068 mi.
359 ft.**

**SHARI'S RESTAURANT - ROHNERT PARK
301 ROHNERT PARK EXPRESSWAY
ROHNERT PARK, CA 94928
Site 3 of 8 in cluster F**

**CUPA Listings S112445082
N/A**

**Relative:
Lower**

CUPA SONOMA:
Facility ID: 49-000-007943
Permit: 7943
Type: HMBP
HMBP: True

**Actual:
101 ft.**

Map ID
 Direction
 Distance
 Elevation

MAP FINDINGS

Site

Database(s)

EDR ID Number
 EPA ID Number

SHARI'S RESTAURANT - ROHNERT PARK (Continued)

S112445082

UST: False
 HWG: False
 calarp: False
 AST: False
 HW Treatment: False
 Fee Schedule: Range 8
 CERS ID: Not reported
 Expiration Date: 12/31/2015

**F37
 NW
 < 1/8
 0.069 mi.
 362 ft.**

**CHEVRON U.S.A.
 300 ROHNERT PARK
 ROHNERT PARK, CA 94928
 Site 4 of 8 in cluster F**

**LUST S101595384
 CA FID UST N/A
 Notify 65**

**Relative:
 Lower**

LUST:

**Actual:
 102 ft.**

Region: STATE
 Global Id: T0609700140
 Latitude: 38.348784529
 Longitude: -122.71768256
 Case Type: LUST Cleanup Site
 Status: Completed - Case Closed
 Status Date: 02/13/2013
 Lead Agency: SONOMA COUNTY LOP
 Case Worker: LCW
 Local Agency: SONOMA COUNTY LOP
 RB Case Number: 1TSO179
 LOC Case Number: 00002509
 File Location: Local Agency Warehouse
 Potential Media Affect: Aquifer used for drinking water supply
 Potential Contaminants of Concern: Gasoline
 Site History: Excerpts from "Case Closure Request" (Conestoga-Rovers & Associates, April 4, 2008) SITE BACKGROUND The subject site is an active Chevron service station located on the northwest corner of the intersection of Rohnert Park Expressway and Redwood Road, in Rohnert Park, CA (Figure 1). Land use in the vicinity is primarily commercial. Adjacent properties to the west and north include a Valero service station with a car wash and a Chevron Quick-Lube facility, respectively. In 1996 the product lines and dispenser islands were removed and replaced. Conditions encountered are detailed below. Ten groundwater monitoring wells associated with the site have been installed to monitor dissolved hydrocarbons. Chevron site structures include a station building, a restroom building, five dispenser islands and three gasoline underground storage tanks (USTs). Chevron site structures, monitoring wells and surrounding properties are presented in Figure 2. Previous Investigations 1996 Product Line and Dispenser Soil Sampling: In September 1996, Touchstone Developments Inc. (Touchstone) oversaw the upgrade of the dispensers and product lines. Ten soil samples were collected during the upgrade activities. Nine samples contained petroleum hydrocarbons in the area of the former pump islands to depths of three feet below grade (fbg). Total petroleum hydrocarbons as gasoline (TPH-g), benzene, toluene, ethylbenzene and xylenes (BTEX), and MTBE were reported in samples from the product line excavations. Sample PI contained the highest hydrocarbon concentrations with 500 mg/kg TPHg, 0.3 mg/kg benzene, and 53mg/kg MTBE. Approximately 200 cubic yards of soil and pea gravel excavated to replace product lines were removed from the site. The minor impacts to soil did not warrant over-excavation. Product

Map ID
Direction
Distance
Elevation

MAP FINDINGS

Site

Database(s)

EDR ID Number
EPA ID Number

CHEVRON U.S.A. (Continued)

S101595384

line removal is detailed in Touchstone's December 1, 1996 Product Piping Removal Soil Sampling Report. 1997 Well Installation and Sensitive Receptor Survey: In November 1997, Gettler-Ryan Inc. (Gettler-Ryan) installed monitoring wells MW-1 through MW-3 to delineate groundwater in the vicinity of the former pump islands. Soil samples were collected from each boring and submitted for analysis of BTEX, TPHg and MTBE. No hydrocarbons were detected in soil or in the initial groundwater samples. As part of this same investigation, Gettler-Ryan identified sensitive receptors area within a 1/4-mile radius. A total of three municipal wells and one irrigation well were identified just within the 1/4-mile radius limit. Three of the wells were up-gradient of the site, and one well was located down-gradient (northwest). This investigation is detailed in Gettler-Ryan's February 20, 1998 Well Installation and Sensitive Receptor Survey Report. 2000 Monitoring Well Installation: In September 2000, Delta Environmental Consultants, Inc. (Delta) installed monitoring wells MW-4 and MW-5 to characterize MTBE in groundwater down-gradient of MW-3. MTBE had been reported during sampling events as early as August 1998. The only hydrocarbons detected in soil were 3.89 mg/kg TPHg at 11 fbg and 0.13 mg/kg MTBE at 16 fbg, both in MW-4. MTBE and tertiary amyl methyl ether (TAME) were the only analytes detected in groundwater from MW-4 and MW-5. The well installations are detailed in Delta's Monitoring Well Installation Report, dated January 10, 2001. 2004 Monitoring Well Installation: In May 2004, Cambria Environmental Technology, Inc. (Cambria) advanced soil boring SB-1 and installed monitoring wells MW-6 and MW-7 to further delineate the MTBE plume at the site. No TPHg or BTEX were detected in soil from the three borings. MTBE was detected in all three borings at concentrations ranging from 0.002 to 0.51 mg/kg. Only 0.7 ug/L toluene and 54 ug/L MTBE were detected in the grab-groundwater sample collected from SB-1. The investigation is detailed in Cambria's Well Installation Report dated June 11, 2004. 2006 Monitoring Well Installation: In January 2006, Cambria installed monitoring wells MW-8 and MW-9 to further define the extent of MTBE in groundwater. No TPHg or BTEX were detected in soil samples collected from the well borings. MTBE was detected in soil samples collected at 10 and 15 fbg from MW-9 at 0.006 and 0.057 mg/kg, respectively. No TPHg or BTEX was reported in groundwater from either well. MTBE was reported at 5 ug/L in MW-8 and 170 in MW-9. The only other oxygenate or fuel additive detected was 1 ug/L TAME in MW-9. Well installations are detailed in Cambria's Subsurface Investigation Report, dated February 16, 2006. 2007 Monitoring Well Installation: In May 2006, CRA installed well MW-10 to define the down-gradient extent of MTBE in groundwater. No hydrocarbons or oxygenates were detected in soil or groundwater from MW-10, therefore defining the down-gradient extent of the dissolved MTBE plume. The well installation is detailed in CRA's Well Installation Report, dated August 13, 2007. Additional Notes by Sonoma County EHS staff: The site is doing verification monitoring. Closure has been requested and is being considered. Case closed on 2/13/2013.

[Click here to access the California GeoTracker records for this facility:](#)

Status History:

Global Id: T0609700140
Status: Completed - Case Closed
Status Date: 02/13/2013

Map ID
Direction
Distance
Elevation

MAP FINDINGS

Site

Database(s)

EDR ID Number
EPA ID Number

CHEVRON U.S.A. (Continued)

S101595384

Global Id: T0609700140
Status: Open - Case Begin Date
Status Date: 07/27/1996

Global Id: T0609700140
Status: Open - Eligible for Closure
Status Date: 02/06/2013

Global Id: T0609700140
Status: Open - Site Assessment
Status Date: 10/29/1997

Global Id: T0609700140
Status: Open - Site Assessment
Status Date: 10/12/2000

Global Id: T0609700140
Status: Open - Site Assessment
Status Date: 01/26/2004

Global Id: T0609700140
Status: Open - Site Assessment
Status Date: 10/28/2004

Global Id: T0609700140
Status: Open - Site Assessment
Status Date: 10/06/2006

Global Id: T0609700140
Status: Open - Verification Monitoring
Status Date: 08/16/2007

Regulatory Activities:

Global Id: T0609700140
Action Type: ENFORCEMENT
Date: 10/22/2003
Action: Staff Letter

Global Id: T0609700140
Action Type: RESPONSE
Date: 02/01/2006
Action: Soil and Water Investigation Report

Global Id: T0609700140
Action Type: RESPONSE
Date: 09/29/2006
Action: Soil and Water Investigation Workplan

Global Id: T0609700140
Action Type: RESPONSE
Date: 06/30/2007
Action: Soil and Water Investigation Report

Global Id: T0609700140
Action Type: RESPONSE
Date: 02/05/2013
Action: Well Destruction Report

Map ID
Direction
Distance
Elevation

MAP FINDINGS

Site

Database(s)

EDR ID Number
EPA ID Number

CHEVRON U.S.A. (Continued)

S101595384

Global Id:	T0609700140
Action Type:	ENFORCEMENT
Date:	02/26/2004
Action:	Staff Letter
Global Id:	T0609700140
Action Type:	ENFORCEMENT
Date:	09/27/2004
Action:	Staff Letter
Global Id:	T0609700140
Action Type:	ENFORCEMENT
Date:	12/15/2004
Action:	Staff Letter
Global Id:	T0609700140
Action Type:	ENFORCEMENT
Date:	06/13/2011
Action:	Staff Letter
Global Id:	T0609700140
Action Type:	Other
Date:	07/03/1997
Action:	Leak Reported
Global Id:	T0609700140
Action Type:	ENFORCEMENT
Date:	06/13/2005
Action:	Staff Letter
Global Id:	T0609700140
Action Type:	ENFORCEMENT
Date:	04/13/2006
Action:	Staff Letter
Global Id:	T0609700140
Action Type:	ENFORCEMENT
Date:	06/16/2010
Action:	File review
Global Id:	T0609700140
Action Type:	RESPONSE
Date:	06/11/2004
Action:	Soil and Water Investigation Report
Global Id:	T0609700140
Action Type:	RESPONSE
Date:	10/28/2012
Action:	Well Destruction Workplan - Regulator Responded
Global Id:	T0609700140
Action Type:	ENFORCEMENT
Date:	10/09/1997
Action:	Notification - Proposition 65
Global Id:	T0609700140
Action Type:	ENFORCEMENT

Map ID
Direction
Distance
Elevation

MAP FINDINGS

Site

Database(s)

EDR ID Number
EPA ID Number

CHEVRON U.S.A. (Continued)

S101595384

Date: 08/28/2012
Action: Staff Letter

Global Id: T0609700140
Action Type: ENFORCEMENT
Date: 04/24/2012
Action: Staff Letter

Global Id: T0609700140
Action Type: ENFORCEMENT
Date: 11/08/2006
Action: Staff Letter

Global Id: T0609700140
Action Type: ENFORCEMENT
Date: 03/21/2005
Action: Staff Letter

Global Id: T0609700140
Action Type: ENFORCEMENT
Date: 08/14/2012
Action: Notification - Public Notice of Case Closure

Global Id: T0609700140
Action Type: ENFORCEMENT
Date: 07/29/2003
Action: Staff Letter

Global Id: T0609700140
Action Type: ENFORCEMENT
Date: 12/05/2012
Action: Staff Letter

Global Id: T0609700140
Action Type: ENFORCEMENT
Date: 08/14/2012
Action: LOP Case Closure Summary to RB

Global Id: T0609700140
Action Type: ENFORCEMENT
Date: 02/13/2013
Action: Closure/No Further Action Letter

Global Id: T0609700140
Action Type: Other
Date: 09/27/1996
Action: Leak Discovery

Global Id: T0609700140
Action Type: RESPONSE
Date: 12/05/2003
Action: Soil and Water Investigation Workplan

Global Id: T0609700140
Action Type: RESPONSE
Date: 04/21/2005
Action: Other Workplan

Map ID
Direction
Distance
Elevation

MAP FINDINGS

Site

Database(s)

EDR ID Number
EPA ID Number

CHEVRON U.S.A. (Continued)

S101595384

Global Id:	T0609700140
Action Type:	RESPONSE
Date:	01/15/2005
Action:	Other Workplan
Global Id:	T0609700140
Action Type:	RESPONSE
Date:	11/27/2004
Action:	Soil and Water Investigation Workplan
Global Id:	T0609700140
Action Type:	RESPONSE
Date:	08/30/2011
Action:	Monitoring Report - Semi-Annually
Global Id:	T0609700140
Action Type:	RESPONSE
Date:	02/29/2012
Action:	Monitoring Report - Semi-Annually
Global Id:	T0609700140
Action Type:	ENFORCEMENT
Date:	07/07/2008
Action:	Staff Letter
Global Id:	T0609700140
Action Type:	ENFORCEMENT
Date:	07/27/2009
Action:	Staff Letter
Global Id:	T0609700140
Action Type:	Other
Date:	09/27/1996
Action:	Leak Stopped
Global Id:	T0609700140
Action Type:	RESPONSE
Date:	07/01/2012
Action:	Monitoring Report - Semi-Annually

CA FID UST:

Facility ID:	49001219
Regulated By:	UTNKA
Regulated ID:	Not reported
Cortese Code:	Not reported
SIC Code:	Not reported
Facility Phone:	Not reported
Mail To:	Not reported
Mailing Address:	P O BOX
Mailing Address 2:	Not reported
Mailing City,St,Zip:	ROHNERT PARK 94928
Contact:	Not reported
Contact Phone:	Not reported
DUNs Number:	Not reported
NPDES Number:	Not reported
EPA ID:	Not reported

Map ID
 Direction
 Distance
 Elevation

MAP FINDINGS

Site

Database(s)

EDR ID Number
 EPA ID Number

CHEVRON U.S.A. (Continued)

S101595384

Comments: Not reported
 Status: Active

NOTIFY 65:

Date Reported: Not reported
 Staff Initials: Not reported
 Board File Number: Not reported
 Facility Type: Not reported
 Discharge Date: Not reported
 Issue Date: Not reported
 Incident Description: Not reported

**F38
 NW
 < 1/8
 0.069 mi.
 362 ft.**

**CHEVRON #9-1912
 300 ROHNERT PARK EXP
 ROHNERT PARK, CA**

HIST CORTESE

**S103650654
 N/A**

Site 5 of 8 in cluster F

**Relative:
 Lower**

HIST CORTESE:
 Region: CORTESE
 Facility County Code: 49
 Reg By: LTNKA
 Reg Id: 1TSO179

**Actual:
 102 ft.**

**F39
 NW
 < 1/8
 0.069 mi.
 362 ft.**

**CHEVRON DIVISION
 300 ROHNERT PARK EXPY
 COTATI, CA 94928**

EDR Hist Auto

**1020535193
 N/A**

Site 6 of 8 in cluster F

**Relative:
 Lower**

EDR Hist Auto

**Actual:
 102 ft.**

Year:	Name:	Type:
1989	CHEVRON DIVISION	Gasoline Service Stations
1991	CHEVRON DIVISION	Gasoline Service Stations
1992	CHEVRON DIVISION	Gasoline Service Stations
1993	CHEVRON DIVISION	Gasoline Service Stations
1994	CHEVRON USA INC	Gasoline Service Stations
1995	CHEVRON USA INC	Gasoline Service Stations
1996	CHEVRON USA INC	Gasoline Service Stations
1997	CHEVRON USA INC	Gasoline Service Stations
1998	CHEVRON USA INC	Gasoline Service Stations
1999	CHEVRON USA INC	Gasoline Service Stations

**F40
 NW
 < 1/8
 0.069 mi.
 362 ft.**

**CHEVRON #91912
 300 ROHNERT PARK EXPY
 ROHNERT PARK, CA 94928**

SWEEPS UST

**S106924310
 N/A**

Site 7 of 8 in cluster F

**Relative:
 Lower**

SWEEPS UST:
 Status: Active
 Comp Number: 2509
 Number: 1

**Actual:
 102 ft.**

Map ID
Direction
Distance
Elevation

MAP FINDINGS

Site

Database(s)

EDR ID Number
EPA ID Number

CHEVRON #91912 (Continued)

S106924310

Board Of Equalization: 44-031913
Referral Date: 01-20-94
Action Date: 04-27-94
Created Date: 03-31-89
Owner Tank Id: 1
SWRCB Tank Id: 49-000-002509-000001
Tank Status: A
Capacity: 10000
Active Date: 08-30-93
Tank Use: M.V. FUEL
STG: P
Content: REG UNLEADED
Number Of Tanks: 3

Status: Active
Comp Number: 2509
Number: 1
Board Of Equalization: 44-031913
Referral Date: 01-20-94
Action Date: 04-27-94
Created Date: 03-31-89
Owner Tank Id: 2
SWRCB Tank Id: 49-000-002509-000002
Tank Status: A
Capacity: 10000
Active Date: 08-30-93
Tank Use: M.V. FUEL
STG: P
Content: REG UNLEADED
Number Of Tanks: Not reported

Status: Active
Comp Number: 2509
Number: 1
Board Of Equalization: 44-031913
Referral Date: 01-20-94
Action Date: 04-27-94
Created Date: 03-31-89
Owner Tank Id: 3
SWRCB Tank Id: 49-000-002509-000003
Tank Status: A
Capacity: 10000
Active Date: 08-30-93
Tank Use: M.V. FUEL
STG: P
Content: PLUS UNLEADED
Number Of Tanks: Not reported

MAP FINDINGS

Map ID
Direction
Distance
Elevation

Site

Database(s)

EDR ID Number
EPA ID Number

F41
NW
< 1/8
0.070 mi.
370 ft.

CHEVRON USA INC
302 ROHNERT PARK EXPY
ROHNERT PARK, CA 94928

EDR Hist Auto **1020274455**
N/A

Relative:
Lower

EDR Hist Auto

Actual:
101 ft.

Year:	Name:	Type:
2000	CHEVRON USA INC	Gasoline Service Stations
2001	CHEVRON USA INC	Gasoline Service Stations
2002	CHEVRON USA INC	Gasoline Service Stations
2003	CHEVRON USA INC	Gasoline Service Stations

42
North
< 1/8
0.124 mi.
657 ft.

PUBLIC SAFETY MAIN FIRE STATION
500 CITY HALL DR
ROHNERT PARK, CA 94928

CUPA Listings **S112444871**
N/A

Relative:
Higher

CUPA SONOMA:

Facility ID:	49-000-007119
Permit:	7119
Type:	HMBP
HMBP:	True
UST:	False
HWG:	False
calarp:	False
AST:	True
HW Treatment:	False
Fee Schedule:	Range 2
CERS ID:	10110928
Experation Date:	09/21/2014

Actual:
103 ft.

G43
WNW
1/8-1/4
0.138 mi.
726 ft.

SAFEWAY 0918
6340 COMMERCE BLVD
ROHNERT PARK, CA 94928

CHMIRS **S103667663**
CUPA Listings **N/A**

Site 1 of 2 in cluster G

Relative:
Lower

CHMIRS:

OES Incident Number:	08-3266
OES notification:	05/05/2008
OES Date:	Not reported
OES Time:	Not reported
Date Completed:	Not reported
Property Use:	Not reported
Agency Id Number:	Not reported
Agency Incident Number:	Not reported
Time Notified:	Not reported
Time Completed:	Not reported
Surrounding Area:	Not reported
Estimated Temperature:	Not reported
Property Management:	Not reported
More Than Two Substances Involved?:	Not reported
Resp Agency Personel # Of Decontaminated:	Not reported
Responding Agency Personel # Of Injuries:	Not reported
Responding Agency Personel # Of Fatalities:	Not reported

Actual:
100 ft.

Map ID
Direction
Distance
Elevation

MAP FINDINGS

Site

Database(s)

EDR ID Number
EPA ID Number

SAFEWAY 0918 (Continued)

S103667663

Others Number Of Decontaminated:	Not reported
Others Number Of Injuries:	Not reported
Others Number Of Fatalities:	Not reported
Vehicle Make/year:	Not reported
Vehicle License Number:	Not reported
Vehicle State:	Not reported
Vehicle Id Number:	Not reported
CA DOT PUC/ICC Number:	Not reported
Company Name:	Not reported
Reporting Officer Name/ID:	Not reported
Report Date:	Not reported
Facility Telephone:	Not reported
Waterway Involved:	No
Waterway:	Not reported
Spill Site:	Merchant/Business
Cleanup By:	Contractor
Containment:	Not reported
What Happened:	Not reported
Type:	Not reported
Measure:	Gal(s)
Other:	Not reported
Date/Time:	0940
Year:	2008
Agency:	City of Rohnert Park
Incident Date:	5/5/2008
Admin Agency:	Sonoma County Fire Services Department
Amount:	Not reported
Contained:	Yes
Site Type:	Not reported
E Date:	Not reported
Substance:	Sewage
Quantity Released:	105
Unknown:	Not reported
Substance #2:	Not reported
Substance #3:	Not reported
Evacuations:	0
Number of Injuries:	0
Number of Fatalities:	0
#1 Pipeline:	Not reported
#2 Pipeline:	Not reported
#3 Pipeline:	Not reported
#1 Vessel >= 300 Tons:	Not reported
#2 Vessel >= 300 Tons:	Not reported
#3 Vessel >= 300 Tons:	Not reported
Evacs:	Not reported
Injuries:	Not reported
Fatals:	Not reported
Comments:	Not reported
Description:	RP states that a blockage in a private lateral caused a release of sewage through two man holes and contained to a parking area. Clean up is in process.
OES Incident Number:	3-5290
OES notification:	10/12/2003
OES Date:	Not reported
OES Time:	Not reported

Map ID
Direction
Distance
Elevation

MAP FINDINGS

Site

Database(s)

EDR ID Number
EPA ID Number

SAFEWAY 0918 (Continued)

S103667663

Date Completed:	Not reported
Property Use:	Not reported
Agency Id Number:	Not reported
Agency Incident Number:	Not reported
Time Notified:	Not reported
Time Completed:	Not reported
Surrounding Area:	Not reported
Estimated Temperature:	Not reported
Property Management:	Not reported
More Than Two Substances Involved?:	Not reported
Resp Agency Personel # Of Decontaminated:	Not reported
Responding Agency Personel # Of Injuries:	Not reported
Responding Agency Personel # Of Fatalities:	Not reported
Others Number Of Decontaminated:	Not reported
Others Number Of Injuries:	Not reported
Others Number Of Fatalities:	Not reported
Vehicle Make/year:	Not reported
Vehicle License Number:	Not reported
Vehicle State:	Not reported
Vehicle Id Number:	Not reported
CA DOT PUC/ICC Number:	Not reported
Company Name:	Not reported
Reporting Officer Name/ID:	Not reported
Report Date:	Not reported
Facility Telephone:	Not reported
Waterway Involved:	No
Waterway:	Not reported
Spill Site:	Not reported
Cleanup By:	Reporting Party
Containment:	Not reported
What Happened:	Not reported
Type:	Not reported
Measure:	Not reported
Other:	Not reported
Date/Time:	Not reported
Year:	2003
Agency:	The city of Rohnert Park
Incident Date:	10/12/200312:00:00 AM
Admin Agency:	Sonoma County Fire Services Department
Amount:	Not reported
Contained:	Yes
Site Type:	Merchant/Business
E Date:	Not reported
Substance:	Grey Water
Gallons:	450
Unknown:	0
Substance #2:	Not reported
Substance #3:	Not reported
Evacuations:	0
Number of Injuries:	0
Number of Fatalities:	0
#1 Pipeline:	Not reported
#2 Pipeline:	Not reported
#3 Pipeline:	Not reported
#1 Vessel >= 300 Tons:	Not reported
#2 Vessel >= 300 Tons:	Not reported
#3 Vessel >= 300 Tons:	Not reported

Map ID
 Direction
 Distance
 Elevation

MAP FINDINGS

Site

Database(s)

EDR ID Number
 EPA ID Number

SAFeway 0918 (Continued)

S103667663

Evacs: Not reported
 Injuries: Not reported
 Fatals: Not reported
 Comments: Not reported
 Description: In front of Safeway a sewer drain plugged up and backed up the sewage (out of a man hole cover) 3 gallons per minute.

CUPA SONOMA:

Facility ID: 49-000-007946
 Permit: Not reported
 Type: Hazardous Waste
 HMBP: Not reported
 UST: Not reported
 HWG: Not reported
 calarp: Not reported
 AST: Not reported
 HW Treatment: Not reported
 Fee Schedule: SQG Recyclable - < 5 gallons/month (non-exempt)
 CERS ID: 10156651
 Expiration Date: Not reported

Facility ID: 49-000-007946
 Permit: Not reported
 Type: HMBP
 HMBP: Not reported
 UST: Not reported
 HWG: Not reported
 calarp: Not reported
 AST: Not reported
 HW Treatment: Not reported
 Fee Schedule: Range 4
 CERS ID: 10156651
 Expiration Date: Not reported

G44
WNW
1/8-1/4
0.138 mi.
726 ft.

REPLANET LLC
6340 COMMERCE BLVD
ROHNERT PARK, CA 94928
Site 2 of 2 in cluster G

SWRCY S108086758
N/A

Relative:
Lower

Actual:
100 ft.

SWRCY:
 Reg Id: 236292
 Cert Id: RC236292.001
 Mailing Address: 800 N Haven Ave Suite 120
 Mailing City: Ontario
 Mailing State: CA
 Mailing Zip Code: 91764
 Website: <http://www.replanet.com>
 Email: Not reported
 Phone Number: (877) 737-5263
 Grand Father: N
 Rural: N
 Operation Begin Date: 12/01/2015
 Aluminium: Y
 Glass: Y
 Plastic: Y

Map ID
 Direction
 Distance
 Elevation

MAP FINDINGS

Site

Database(s)

EDR ID Number
 EPA ID Number

REPLANET LLC (Continued)

S108086758

Bimetal: Y
 Agency: N/A
 Monday Hours Of Operation: CLOSED
 Tuesday Hours Of Operation: 9:00 am - 3:30 pm; Closed 12:00 pm - 12:30 pm
 Wednesday Hours Of Operation: 9:00 am - 3:30 pm; Closed 12:00 pm - 12:30 pm
 Thursday Hours Of Operation: 9:00 am - 3:30 pm; Closed 12:00 pm - 12:30 pm
 Friday Hours Of Operation: 9:00 am - 3:30 pm; Closed 12:00 pm - 12:30 pm
 Saturday Hours Of Operation: 9:00 am - 3:30 pm; Closed 12:00 pm - 12:30 pm
 Sunday Hours Of Operation: CLOSED
 Organization ID: 151891
 Organization Name: rePlanet LLC

**45
 NW
 1/8-1/4
 0.164 mi.
 866 ft.**

**POPEYE'S
 3 PADRE PKWY
 ROHNERT PARK, CA 94928**

**CUPA Listings S112445041
 N/A**

**Relative:
 Lower**

CUPA SONOMA:
 Facility ID: 49-000-007876
 Permit: 7876
 Type: HMBP
 HMBP: True
 UST: False
 HWG: False
 calarp: False
 AST: False
 HW Treatment: False
 Fee Schedule: Range 9 - Restaurants > 1000 SCF CO2
 CERS ID: 10638859
 Expiration Date: 06/08/2020

**Actual:
 101 ft.**

**H46
 West
 1/8-1/4
 0.166 mi.
 879 ft.**

**CVS PHARMACY # 9928
 6378 COMMERCE BLVD
 ROHNERT PARK, CA 94928**

**CUPA Listings S113103381
 HAZNET N/A**

Site 1 of 2 in cluster H

**Relative:
 Lower**

CUPA SONOMA:
 Facility ID: 49-000-006005
 Permit: 6005
 Type: Hazardous Waste
 HMBP: True
 UST: False
 HWG: True
 calarp: False
 AST: False
 HW Treatment: False
 Fee Schedule: LQG 5 to < 25 tons/year
 CERS ID: 10123195
 Expiration Date: 04/19/2016

**Actual:
 100 ft.**

Facility ID: 49-000-006005
 Permit: Not reported
 Type: HMBP
 HMBP: Not reported

Map ID
Direction
Distance
Elevation

MAP FINDINGS

Site

Database(s)

EDR ID Number
EPA ID Number

CVS PHARMACY # 9928 (Continued)

S113103381

UST: Not reported
HWG: Not reported
calarp: Not reported
AST: Not reported
HW Treatment: Not reported
Fee Schedule: Not reported
CERS ID: 10123195
Experation Date: 04/19/2016

HAZNET:

envid: S113103381
Year: 2015
GEPaid: CAR000240507
Contact: WENDY BRANT
Telephone: 4017651500
Mailing Name: Not reported
Mailing Address: 1 CVS DR - MC 1160
Mailing City,St,Zip: WOONSOCKET, RI 02895
Gen County: Sonoma
TSD EPA ID: CAD980884183
TSD County: Sacramento
Waste Category: Not reported
Disposal Method: Storage, Bulking, And/Or Transfer Off Site--No Treatment/Reovery (H010-H129) Or (H131-H135)
Tons: 0.0195
Cat Decode: Not reported
Method Decode: Storage, Bulking, And/Or Transfer Off Site--No Treatment/Reovery (H010-H129) Or (H131-H135)
Facility County: Sonoma

envid: S113103381
Year: 2015
GEPaid: CAR000240507
Contact: WENDY BRANT
Telephone: 4017651500
Mailing Name: Not reported
Mailing Address: 1 CVS DR - MC 1160
Mailing City,St,Zip: WOONSOCKET, RI 02895
Gen County: Sonoma
TSD EPA ID: CAD980884183
TSD County: Sacramento
Waste Category: Alkaline solution without metals pH >= 12.5
Disposal Method: Storage, Bulking, And/Or Transfer Off Site--No Treatment/Reovery (H010-H129) Or (H131-H135)
Tons: 0.0025
Cat Decode: Alkaline solution without metals pH >= 12.5
Method Decode: Storage, Bulking, And/Or Transfer Off Site--No Treatment/Reovery (H010-H129) Or (H131-H135)
Facility County: Sonoma

envid: S113103381
Year: 2015
GEPaid: CAR000240507
Contact: WENDY BRANT
Telephone: 4017651500
Mailing Name: Not reported
Mailing Address: 1 CVS DR - MC 1160

Map ID
Direction
Distance
Elevation

MAP FINDINGS

Site

Database(s)

EDR ID Number
EPA ID Number

CVS PHARMACY # 9928 (Continued)

S113103381

Mailing City,St,Zip: WOONSOCKET, RI 02895
Gen County: Sonoma
TSD EPA ID: CAD980884183
TSD County: Sacramento
Waste Category: Off-specification, aged or surplus organics
Disposal Method: Storage, Bulking, And/Or Transfer Off Site--No Treatment/Reovery (H010-H129) Or (H131-H135)
Tons: 0.134
Cat Decode: Off-specification, aged or surplus organics
Method Decode: Storage, Bulking, And/Or Transfer Off Site--No Treatment/Reovery (H010-H129) Or (H131-H135)
Facility County: Sonoma

envid: S113103381
Year: 2015
GEPaid: CAR000240507
Contact: WENDY BRANT
Telephone: 4017651500
Mailing Name: Not reported
Mailing Address: 1 CVS DR - MC 1160
Mailing City,St,Zip: WOONSOCKET, RI 02895
Gen County: Sonoma
TSD EPA ID: INR000110197
TSD County: Not reported
Waste Category: Pharmaceutical waste
Disposal Method: Storage, Bulking, And/Or Transfer Off Site--No Treatment/Reovery (H010-H129) Or (H131-H135)
Tons: 0.0055
Cat Decode: Pharmaceutical waste
Method Decode: Storage, Bulking, And/Or Transfer Off Site--No Treatment/Reovery (H010-H129) Or (H131-H135)
Facility County: Sonoma

envid: S113103381
Year: 2015
GEPaid: CAR000240507
Contact: WENDY BRANT
Telephone: 4017651500
Mailing Name: Not reported
Mailing Address: 1 CVS DR - MC 1160
Mailing City,St,Zip: WOONSOCKET, RI 02895
Gen County: Sonoma
TSD EPA ID: CAD980884183
TSD County: Sacramento
Waste Category: Pharmaceutical waste
Disposal Method: Storage, Bulking, And/Or Transfer Off Site--No Treatment/Reovery (H010-H129) Or (H131-H135)
Tons: 0.0025
Cat Decode: Pharmaceutical waste
Method Decode: Storage, Bulking, And/Or Transfer Off Site--No Treatment/Reovery (H010-H129) Or (H131-H135)
Facility County: Sonoma

[Click this hyperlink](#) while viewing on your computer to access 24 additional CA_HAZNET: record(s) in the EDR Site Report.

MAP FINDINGS

Map ID Direction Distance Elevation			EDR ID Number EPA ID Number
--	--	--	--------------------------------

H47 West 1/8-1/4 0.166 mi. 879 ft.	CVS PHARMACY NO 9928 6378 COMMERCE BLVD ROHNERT PARK, CA 94928 Site 2 of 2 in cluster H	RCRA-LQG FINDS ECHO	1016168149 CAR000240507
---	--	--	--

Relative:	RCRA-LQG:		
Lower	Date form received by agency:	08/31/2016	
	Facility name:	CVS PHARMACY #9928	
	Facility address:	6378 COMMERCE BLVD. ROHNERT PARK, CA 94928	
	EPA ID:	CAR000240507	
	Mailing address:	CVS DR MAIL DROP 23062A WOONSOCKET, RI 02895	
	Contact:	NICOLE WILKINSON	
	Contact address:	CVS DR MAIL CODE 2340 WOONSOCKET, RI 02895	
	Contact country:	US	
	Contact telephone:	(401) 770-7132	
	Contact email:	NICOLE.WILKINSON@CVSHEALTH.COM	
	EPA Region:	09	
	Classification:	Large Quantity Generator	
	Description:	Handler: generates 1,000 kg or more of hazardous waste during any calendar month; or generates more than 1 kg of acutely hazardous waste during any calendar month; or generates more than 100 kg of any residue or contaminated soil, waste or other debris resulting from the cleanup of a spill, into or on any land or water, of acutely hazardous waste during any calendar month; or generates 1 kg or less of acutely hazardous waste during any calendar month, and accumulates more than 1 kg of acutely hazardous waste at any time; or generates 100 kg or less of any residue or contaminated soil, waste or other debris resulting from the cleanup of a spill, into or on any land or water, of acutely hazardous waste during any calendar month, and accumulates more than 100 kg of that material at any time	

Owner/Operator Summary:

Owner/operator name:	CALTEX EQUITIES
Owner/operator address:	CALIFORNIA STREET # 2600 SAN FRANCISCO, CA 94108
Owner/operator country:	US
Owner/operator telephone:	Not reported
Legal status:	Private
Owner/Operator Type:	Owner
Owner/Op start date:	10/01/1990
Owner/Op end date:	Not reported
Owner/operator name:	LONGS DRUG STORES CALIFORNIA LLC
Owner/operator address:	Not reported Not reported
Owner/operator country:	US
Owner/operator telephone:	Not reported
Legal status:	Private
Owner/Operator Type:	Operator
Owner/Op start date:	10/22/2008
Owner/Op end date:	Not reported
Owner/operator name:	LONGS DRUG STORES CALIFORNIA, L.L.C
Owner/operator address:	Not reported

Map ID
Direction
Distance
Elevation

MAP FINDINGS

Site

Database(s)

EDR ID Number
EPA ID Number

CVS PHARMACY NO 9928 (Continued)

1016168149

Owner/operator country: Not reported
Owner/operator telephone: Not reported
Legal status: Private
Owner/Operator Type: Operator
Owner/Op start date: 10/22/2008
Owner/Op end date: Not reported

Owner/operator name: CALTEX EQUITIES
Owner/operator address: 650 CALIFORNIA ST NO 2600
SAN FRANCISCO, CA 94108

Owner/operator country: US
Owner/operator telephone: 415-677-9007
Legal status: Private
Owner/Operator Type: Owner
Owner/Op start date: 10/01/1990
Owner/Op end date: Not reported

Handler Activities Summary:

U.S. importer of hazardous waste: No
Mixed waste (haz. and radioactive): No
Recycler of hazardous waste: No
Transporter of hazardous waste: No
Treater, storer or disposer of HW: No
Underground injection activity: No
On-site burner exemption: No
Furnace exemption: No
Used oil fuel burner: No
Used oil processor: No
User oil refiner: No
Used oil fuel marketer to burner: No
Used oil Specification marketer: No
Used oil transfer facility: No
Used oil transporter: No

. Waste code: 122
. Waste name: 122

. Waste code: 141
. Waste name: 141

. Waste code: 214
. Waste name: 214

. Waste code: 311
. Waste name: 311

. Waste code: 331
. Waste name: 331

. Waste code: D001
. Waste name: IGNITABLE WASTE

. Waste code: D002
. Waste name: CORROSIVE WASTE

. Waste code: D007

Map ID
Direction
Distance
Elevation

MAP FINDINGS

Site

Database(s)

EDR ID Number
EPA ID Number

CVS PHARMACY NO 9928 (Continued)

1016168149

- . Waste name: CHROMIUM
- . Waste code: D010
- . Waste name: SELENIUM
- . Waste code: P001
- . Waste name: 2H-1-BENZOPYRAN-2-ONE, 4-HYDROXY-3-(3-OXO-1-PHENYLBUTYL)-, & SALTS, WHEN PRESENT AT CONCENTRATIONS GREATER THAN 0.3% (OR) WARFARIN, & SALTS, WHEN PRESENT AT CONCENTRATIONS GREATER THAN 0.3%
- . Waste code: P075
- . Waste name: NICOTINE, & SALTS (OR) PYRIDINE, 3-(1-METHYL-2-PYRROLIDINYL)-,(S)-, & SALTS
- . Waste code: U002
- . Waste name: 2-PROPANONE (I) (OR) ACETONE (I)
- . Waste code: U129
- . Waste name: CYCLOHEXANE, 1,2,3,4,5,6-HEXACHLORO-, (1ALPHA, 2ALPHA, 3BETA, 4ALPHA, 5ALPHA, 6BETA)- (OR) LINDANE
- . Waste code: U205
- . Waste name: SELENIUM SULFIDE (OR) SELENIUM SULFIDE SES2 (R,T)

Historical Generators:

Date form received by agency: 06/19/2013

Site name: CVS PHARMACY NO 9928

Classification: Large Quantity Generator

- . Waste code: D001
- . Waste name: IGNITABLE WASTE
- . Waste code: D002
- . Waste name: CORROSIVE WASTE
- . Waste code: D009
- . Waste name: MERCURY
- . Waste code: D011
- . Waste name: SILVER
- . Waste code: P001
- . Waste name: 2H-1-BENZOPYRAN-2-ONE, 4-HYDROXY-3-(3-OXO-1-PHENYLBUTYL)-, & SALTS, WHEN PRESENT AT CONCENTRATIONS GREATER THAN 0.3% (OR) WARFARIN, & SALTS, WHEN PRESENT AT CONCENTRATIONS GREATER THAN 0.3%
- . Waste code: P042
- . Waste name: 1,2-BENZENEDIOL, 4-[1-HYDROXY-2-(METHYLAMINO)ETHYL]-, (R)- (OR) EPINEPHRINE
- . Waste code: P075
- . Waste name: NICOTINE, & SALTS (OR) PYRIDINE, 3-(1-METHYL-2-PYRROLIDINYL)-,(S)-, & SALTS
- . Waste code: P081
- . Waste name: 1,2,3-PROPANETRIOL, TRINITRATE (R) (OR) NITROGLYCERINE (R)

Map ID
Direction
Distance
Elevation

MAP FINDINGS

Site

Database(s)

EDR ID Number
EPA ID Number

CVS PHARMACY NO 9928 (Continued)

1016168149

Violation Status: No violations found

FINDS:

Registry ID: 110055523081

Environmental Interest/Information System

RCRAInfo is a national information system that supports the Resource Conservation and Recovery Act (RCRA) program through the tracking of events and activities related to facilities that generate, transport, and treat, store, or dispose of hazardous waste. RCRAInfo allows RCRA program staff to track the notification, permit, compliance, and corrective action activities required under RCRA.

STATE MASTER

[Click this hyperlink](#) while viewing on your computer to access additional FINDS: detail in the EDR Site Report.

ECHO:

Envid: 1016168149
Registry ID: 110055523081
DFR URL: <http://echo.epa.gov/detailed-facility-report?fid=110055523081>

I48
WSW
1/8-1/4
0.178 mi.
942 ft.

CODDING ENTERPRISES
100 ENTERPRISE DRIVE SUITE ON
ROHNERT PARK, CA 94928

HIST UST **U001600121**
N/A

Site 1 of 4 in cluster I

Relative:
Lower

HIST UST:

File Number: 0002164C
URL: <http://geotracker.waterboards.ca.gov/ustpdfs/pdf/0002164C.pdf>
Region: STATE
Facility ID: 00000045689
Facility Type: Other
Other Type: REAL ESTATE DEVELOPM
Contact Name: REGINALD E. BAYLEY
Telephone: 7075847550
Owner Name: CODDING ENTERPRISES
Owner Address: 100 ENTERPRISE DRIVE, SUITE ON
Owner City,St,Zip: ROHNERT PARK, CA 94928
Total Tanks: 0001

Actual:
101 ft.

Tank Num: 001
Container Num: 1
Year Installed: 1979
Tank Capacity: 00010000
Tank Used for: PRODUCT
Type of Fuel: UNLEADED
Container Construction Thickness: Not reported
Leak Detection: Stock Inventor

[Click here for Geo Tracker PDF:](#)

MAP FINDINGS

Map ID
 Direction
 Distance
 Elevation

Site

Database(s)

EDR ID Number
 EPA ID Number

I49 **CODDING ENTERPRISES**
WSW **100 ENTERPRISE DR**
1/8-1/4 **ROHNERT PARK, CA 94928**
0.178 mi.
942 ft. **Site 2 of 4 in cluster I**

LUST **S105035207**
 N/A

Relative:
Lower

LUST:

Actual:
101 ft.

Region: STATE
 Global Id: T0609700210
 Latitude: 38.3452399
 Longitude: -122.70777
 Case Type: LUST Cleanup Site
 Status: Completed - Case Closed
 Status Date: 04/24/1997
 Lead Agency: SONOMA COUNTY LOP
 Case Worker: LCW
 Local Agency: SONOMA COUNTY LOP
 RB Case Number: 1TSO282
 LOC Case Number: 00001561
 File Location: All Files are on GeoTracker or in the Local Agency Database
 Potential Media Affect: Aquifer used for drinking water supply
 Potential Contaminants of Concern: Gasoline
 Site History: Not reported

[Click here to access the California GeoTracker records for this facility:](#)

Contact:

Global Id: T0609700210
 Contact Type: Local Agency Caseworker
 Contact Name: LOP CLOSED IN RB01
 Organization Name: SONOMA COUNTY LOP
 Address: 625 FIFTH STREET
 City: SANTA ROSA
 Email: Not reported
 Phone Number: Not reported

Global Id: T0609700210
 Contact Type: Regional Board Caseworker
 Contact Name: SONOMA COUNTY LOP CLOSED SITE
 Organization Name: NORTH COAST RWQCB (REGION 1)
 Address: 5550 SKYLANE BOULEVARD, SUITE A
 City: SANTA ROSA
 Email: Not reported
 Phone Number: 7075656565

Status History:

Global Id: T0609700210
 Status: Completed - Case Closed
 Status Date: 04/24/1997

Global Id: T0609700210
 Status: Open - Case Begin Date
 Status Date: 02/09/1987

Global Id: T0609700210
 Status: Open - Site Assessment
 Status Date: 08/27/1990

Map ID
Direction
Distance
Elevation

MAP FINDINGS

Site

Database(s)

EDR ID Number
EPA ID Number

CODDING ENTERPRISES (Continued)

S105035207

Regulatory Activities:

Global Id: T0609700210
Action Type: Other
Date: 02/09/1987
Action: Leak Reported

Global Id: T0609700210
Action Type: Other
Date: 02/09/1987
Action: Leak Discovery

SONOMA CO. LUST:

Region: SONOMA
Regional Board: 1TSO282
Closed or Referred: Y
Confirm Date: 04/24/1997
LOP Number: 00001561
Staff: Not reported
Decode of Staff: Not reported
Global ID: T0609700210

I50
WSW
1/8-1/4
0.178 mi.
942 ft.

CODDING ENTERPRISES
100 ENTERPRISE
ROHNART PARK, CA 94928
Site 3 of 4 in cluster I

HIST CORTESE **S105025898**
N/A

Relative:
Lower

HIST CORTESE:
Region: CORTESE
Facility County Code: 49
Reg By: LTNKA
Reg Id: 1TSO282

Actual:
101 ft.

I51
WSW
1/8-1/4
0.178 mi.
942 ft.

CODDING ENTERPRISES
100 ENTERPRISE
ROHNERT PARK, CA 94928
Site 4 of 4 in cluster I

CA FID UST **S101624717**
N/A

Relative:
Lower

CA FID UST:
Facility ID: 49000240
Regulated By: UTNKA
Regulated ID: Not reported
Cortese Code: Not reported
SIC Code: Not reported
Facility Phone: 7075847550
Mail To: Not reported
Mailing Address: 100 ENTERPRISE
Mailing Address 2: Not reported
Mailing City,St,Zip: ROHNERT PARK 94928
Contact: Not reported
Contact Phone: Not reported
DUNs Number: Not reported
NPDES Number: Not reported

Actual:
101 ft.

Map ID
 Direction
 Distance
 Elevation

MAP FINDINGS

Site

Database(s)

EDR ID Number
 EPA ID Number

CODDING ENTERPRISES (Continued)

S101624717

EPA ID: Not reported
 Comments: Not reported
 Status: Active

J52
WNW
1/8-1/4
0.191 mi.
1007 ft.

PLAZA CLEANERS
6324 COMMERCE BLVD
ROHNERT PARK, CA 94928

RCRA-SQG 1000442870
DRYCLEANERS CAD981965429

Site 1 of 11 in cluster J

Relative:
Lower

RCRA-SQG:

Date form received by agency: 09/01/1996
 Facility name: PLAZA CLEANERS
 Facility address: 6324 COMMERCE BLVD
 ROHNERT PARK, CA 94928

Actual:
100 ft.

EPA ID: CAD981965429
 Mailing address: COMMERCE BLVD
 ROHNERT PARK, CA 94928

Contact: Not reported
 Contact address: Not reported
 Not reported

Contact country: US
 Contact telephone: Not reported
 Contact email: Not reported

EPA Region: 09
 Classification: Small Small Quantity Generator

Description: Handler: generates more than 100 and less than 1000 kg of hazardous waste during any calendar month and accumulates less than 6000 kg of hazardous waste at any time; or generates 100 kg or less of hazardous waste during any calendar month, and accumulates more than 1000 kg of hazardous waste at any time

Owner/Operator Summary:

Owner/operator name: ROSSI CATHY
 Owner/operator address: NOT REQUIRED
 NOT REQUIRED, ME 99999

Owner/operator country: Not reported
 Owner/operator telephone: (415) 555-1212
 Legal status: Private

Owner/Operator Type: Owner
 Owner/Op start date: Not reported
 Owner/Op end date: Not reported

Owner/operator name: NOT REQUIRED
 Owner/operator address: NOT REQUIRED
 NOT REQUIRED, ME 99999

Owner/operator country: Not reported
 Owner/operator telephone: (415) 555-1212
 Legal status: Private

Owner/Operator Type: Operator
 Owner/Op start date: Not reported
 Owner/Op end date: Not reported

Handler Activities Summary:

U.S. importer of hazardous waste: No
 Mixed waste (haz. and radioactive): No
 Recycler of hazardous waste: No

Map ID
Direction
Distance
Elevation

MAP FINDINGS

Site

Database(s)

EDR ID Number
EPA ID Number

PLAZA CLEANERS (Continued)

1000442870

Transporter of hazardous waste: No
Treater, storer or disposer of HW: No
Underground injection activity: No
On-site burner exemption: No
Furnace exemption: No
Used oil fuel burner: No
Used oil processor: No
User oil refiner: No
Used oil fuel marketer to burner: No
Used oil Specification marketer: No
Used oil transfer facility: No
Used oil transporter: No

Violation Status: No violations found

DRYCLEANERS:

EPA Id: CAD981965429
NAICS Code: 81232
NAICS Description: Drycleaning and Laundry Services (except Coin-Operated)
SIC Code: 7211
SIC Description: Power Laundries, Family and Commercial
Create Date: 07/03/1987
Facility Active: No
Inactive Date: 06/30/2002
Facility Addr2: Not reported
Owner Name: BU LIM YOO
Owner Address: 6404 COMMERCE BLVD
Owner Address 2: Not reported
Owner Telephone: 7075849060
Contact Name: BU LIM YOO
Contact Address: 6404 COMMERCE BLVD
Contact Address 2: Not reported
Contact Telephone: 7075849060
Mailing Name: Not reported
Mailing Address 1: 6404 COMMERCE BLVD
Mailing Address 2: Not reported
Mailing City: ROHNERT PARK
Mailing State: CA
Mailing Zip: 949280000
Owner Fax: Not reported
Region Code: 2

J53
WNW
1/8-1/4
0.191 mi.
1007 ft.

ACE CLEANERS
6324 COMMERCE BLVD
ROHNERT PARK, CA 94928
Site 2 of 11 in cluster J

RCRA-SQG 1000442868
EMI CAD981963564

Relative:
Lower

RCRA-SQG:
Date form received by agency: 01/26/1995
Facility name: ACE CLEANERS
Facility address: 6324 COMMERCE BLVD
ROHNERT PARK, CA 94928
EPA ID: CAD981963564
Contact: BULIM YOO
Contact address: 6324 COMMERCE BLVD
ROHNERT PARK, CA 94928
Contact country: US

Actual:
100 ft.

Map ID
Direction
Distance
Elevation

MAP FINDINGS

Site

Database(s)

EDR ID Number
EPA ID Number

ACE CLEANERS (Continued)

1000442868

Contact telephone: (707) 584-9060
Contact email: Not reported
EPA Region: 09
Classification: Small Small Quantity Generator
Description: Handler: generates more than 100 and less than 1000 kg of hazardous waste during any calendar month and accumulates less than 6000 kg of hazardous waste at any time; or generates 100 kg or less of hazardous waste during any calendar month, and accumulates more than 1000 kg of hazardous waste at any time

Owner/Operator Summary:

Owner/operator name: BU LIM YOO
Owner/operator address: 6324 COMMERCE BLVD
ROHNERT PARK, CA 94928
Owner/operator country: Not reported
Owner/operator telephone: (707) 584-9060
Legal status: Private
Owner/Operator Type: Owner
Owner/Op start date: Not reported
Owner/Op end date: Not reported

Owner/operator name: NOT REQUIRED
Owner/operator address: NOT REQUIRED
NOT REQUIRED, ME 99999

Owner/operator country: Not reported
Owner/operator telephone: (415) 555-1212
Legal status: Private
Owner/Operator Type: Operator
Owner/Op start date: Not reported
Owner/Op end date: Not reported

Handler Activities Summary:

U.S. importer of hazardous waste: No
Mixed waste (haz. and radioactive): No
Recycler of hazardous waste: No
Transporter of hazardous waste: No
Treater, storer or disposer of HW: No
Underground injection activity: No
On-site burner exemption: No
Furnace exemption: No
Used oil fuel burner: No
Used oil processor: No
Used oil refiner: No
Used oil fuel marketer to burner: No
Used oil Specification marketer: No
Used oil transfer facility: No
Used oil transporter: No

Violation Status: No violations found

EMI:

Year: 1987
County Code: 49
Air Basin: SF
Facility ID: 3937
Air District Name: BA
SIC Code: 7216

Map ID
Direction
Distance
Elevation

MAP FINDINGS

Site

Database(s)

EDR ID Number
EPA ID Number

ACE CLEANERS (Continued)

1000442868

Air District Name: BAY AREA AQMD
Community Health Air Pollution Info System: Not reported
Consolidated Emission Reporting Rule: Not reported
Total Organic Hydrocarbon Gases Tons/Yr: 0
Reactive Organic Gases Tons/Yr: 0
Carbon Monoxide Emissions Tons/Yr: 0
NOX - Oxides of Nitrogen Tons/Yr: 0
SOX - Oxides of Sulphur Tons/Yr: 0
Particulate Matter Tons/Yr: 0
Part. Matter 10 Micrometers and Smlr Tons/Yr:0

Year: 1990
County Code: 49
Air Basin: SF
Facility ID: 3937
Air District Name: BA
SIC Code: 7216
Air District Name: BAY AREA AQMD
Community Health Air Pollution Info System: Not reported
Consolidated Emission Reporting Rule: Not reported
Total Organic Hydrocarbon Gases Tons/Yr: 0
Reactive Organic Gases Tons/Yr: 0
Carbon Monoxide Emissions Tons/Yr: 0
NOX - Oxides of Nitrogen Tons/Yr: 0
SOX - Oxides of Sulphur Tons/Yr: 0
Particulate Matter Tons/Yr: 0
Part. Matter 10 Micrometers and Smlr Tons/Yr:0

Year: 1995
County Code: 49
Air Basin: SF
Facility ID: 10121
Air District Name: BA
SIC Code: 7216
Air District Name: BAY AREA AQMD
Community Health Air Pollution Info System: Not reported
Consolidated Emission Reporting Rule: Not reported
Total Organic Hydrocarbon Gases Tons/Yr: 1
Reactive Organic Gases Tons/Yr: 0
Carbon Monoxide Emissions Tons/Yr: 0
NOX - Oxides of Nitrogen Tons/Yr: 0
SOX - Oxides of Sulphur Tons/Yr: 0
Particulate Matter Tons/Yr: 0
Part. Matter 10 Micrometers and Smlr Tons/Yr:0

Year: 1996
County Code: 49
Air Basin: SF
Facility ID: 10121
Air District Name: BA
SIC Code: 7216
Air District Name: BAY AREA AQMD
Community Health Air Pollution Info System: Not reported
Consolidated Emission Reporting Rule: Not reported
Total Organic Hydrocarbon Gases Tons/Yr: 1
Reactive Organic Gases Tons/Yr: 0
Carbon Monoxide Emissions Tons/Yr: 0

Map ID
 Direction
 Distance
 Elevation

MAP FINDINGS

Site

Database(s)

EDR ID Number
 EPA ID Number

ACE CLEANERS (Continued)

1000442868

NOX - Oxides of Nitrogen Tons/Yr:	0
SOX - Oxides of Sulphur Tons/Yr:	0
Particulate Matter Tons/Yr:	0
Part. Matter 10 Micrometers and Smlr Tons/Yr:	0
Year:	1997
County Code:	49
Air Basin:	SF
Facility ID:	10121
Air District Name:	BA
SIC Code:	7216
Air District Name:	BAY AREA AQMD
Community Health Air Pollution Info System:	Not reported
Consolidated Emission Reporting Rule:	Not reported
Total Organic Hydrocarbon Gases Tons/Yr:	1
Reactive Organic Gases Tons/Yr:	0
Carbon Monoxide Emissions Tons/Yr:	0
NOX - Oxides of Nitrogen Tons/Yr:	0
SOX - Oxides of Sulphur Tons/Yr:	0
Particulate Matter Tons/Yr:	0
Part. Matter 10 Micrometers and Smlr Tons/Yr:	0
Year:	1998
County Code:	49
Air Basin:	SF
Facility ID:	10121
Air District Name:	BA
SIC Code:	7216
Air District Name:	BAY AREA AQMD
Community Health Air Pollution Info System:	Not reported
Consolidated Emission Reporting Rule:	Not reported
Total Organic Hydrocarbon Gases Tons/Yr:	0
Reactive Organic Gases Tons/Yr:	0
Carbon Monoxide Emissions Tons/Yr:	0
NOX - Oxides of Nitrogen Tons/Yr:	0
SOX - Oxides of Sulphur Tons/Yr:	0
Particulate Matter Tons/Yr:	0
Part. Matter 10 Micrometers and Smlr Tons/Yr:	0

J54
WNW
1/8-1/4
0.191 mi.
1007 ft.

ROUND TABLE PIZZA - #061
6314 COMMERCE BLVD
ROHNERT PARK, CA 94928
Site 3 of 11 in cluster J

CUPA Listings S112445068
N/A

Relative:
Lower

CUPA SONOMA:	
Facility ID:	49-000-007925
Permit:	Not reported
Type:	HMBP
HMBP:	Not reported
UST:	Not reported
HWG:	Not reported
calarp:	Not reported
AST:	Not reported
HW Treatment:	Not reported
Fee Schedule:	Range 9 - Restaurants > 1000 SCF CO2
CERS ID:	10479316
Experation Date:	07/10/2015

Actual:
100 ft.

MAP FINDINGS

Map ID
 Direction
 Distance
 Elevation

Site

Database(s)

EDR ID Number
 EPA ID Number

55
West
1/8-1/4
0.199 mi.
1052 ft.

ACE CLEANERS INC
6404 COMMERCE BLVD
ROHNERT PARK, CA 94928

CUPA Listings
DRYCLEANERS
EMI

S105936323
N/A

Relative:
Lower

CUPA SONOMA:

Facility ID: 49-000-004782
 Permit: 4782
 Type: Hazardous Waste
 HMBP: True
 UST: False
 HWG: True
 calarp: False
 AST: False
 HW Treatment: False
 Fee Schedule: SQG < 325 gallons/year
 CERS ID: 10105744
 Expiration Date: 09/07/2019

Actual:
100 ft.

DRYCLEANERS:

EPA Id: CAL000397825
 NAICS Code: 81232
 NAICS Description: Drycleaning and Laundry Services (except Coin-Operated)
 SIC Code: 7211
 SIC Description: Power Laundries, Family and Commercial
 Create Date: 06/12/2014
 Facility Active: No
 Inactive Date: 06/30/2015
 Facility Addr2: Not reported
 Owner Name: ACE CLEANERS INC
 Owner Address: 1324 ROSANA WAY
 Owner Address 2: Not reported
 Owner Telephone: 7075849060
 Contact Name: BULIM YOO
 Contact Address: 6404 COMMERCE BLVD
 Contact Address 2: Not reported
 Contact Telephone: 7075849060
 Mailing Name: Not reported
 Mailing Address 1: 6404 COMMERCE BLVD
 Mailing Address 2: Not reported
 Mailing City: ROHNERT PARK
 Mailing State: CA
 Mailing Zip: 94928
 Owner Fax: Not reported
 Region Code: 2

EMI:

Year: 2001
 County Code: 49
 Air Basin: SF
 Facility ID: 11946
 Air District Name: BA
 SIC Code: 7216
 Air District Name: BAY AREA AQMD
 Community Health Air Pollution Info System: Not reported
 Consolidated Emission Reporting Rule: Not reported
 Total Organic Hydrocarbon Gases Tons/Yr: 1

Map ID
Direction
Distance
Elevation

MAP FINDINGS

Site

Database(s)

EDR ID Number
EPA ID Number

ACE CLEANERS INC (Continued)

S105936323

Reactive Organic Gases Tons/Yr: 0
Carbon Monoxide Emissions Tons/Yr: 0
NOX - Oxides of Nitrogen Tons/Yr: 0
SOX - Oxides of Sulphur Tons/Yr: 0
Particulate Matter Tons/Yr: 0
Part. Matter 10 Micrometers and Smllr Tons/Yr:0

Year: 2003
County Code: 49
Air Basin: SF
Facility ID: 11946
Air District Name: BA
SIC Code: 7216
Air District Name: BAY AREA AQMD
Community Health Air Pollution Info System: Not reported
Consolidated Emission Reporting Rule: Not reported
Total Organic Hydrocarbon Gases Tons/Yr: 0
Reactive Organic Gases Tons/Yr: 0
Carbon Monoxide Emissions Tons/Yr: 0
NOX - Oxides of Nitrogen Tons/Yr: 0
SOX - Oxides of Sulphur Tons/Yr: 0
Particulate Matter Tons/Yr: 0
Part. Matter 10 Micrometers and Smllr Tons/Yr:0

Year: 2004
County Code: 49
Air Basin: SF
Facility ID: 11946
Air District Name: BA
SIC Code: 7216
Air District Name: BAY AREA AQMD
Community Health Air Pollution Info System: Not reported
Consolidated Emission Reporting Rule: Not reported
Total Organic Hydrocarbon Gases Tons/Yr: 0.354
Reactive Organic Gases Tons/Yr: 0
Carbon Monoxide Emissions Tons/Yr: 0
NOX - Oxides of Nitrogen Tons/Yr: 0
SOX - Oxides of Sulphur Tons/Yr: 0
Particulate Matter Tons/Yr: 0
Part. Matter 10 Micrometers and Smllr Tons/Yr:0

Year: 2005
County Code: 49
Air Basin: SF
Facility ID: 11946
Air District Name: BA
SIC Code: 7216
Air District Name: BAY AREA AQMD
Community Health Air Pollution Info System: Not reported
Consolidated Emission Reporting Rule: Not reported
Total Organic Hydrocarbon Gases Tons/Yr: .325
Reactive Organic Gases Tons/Yr: .13
Carbon Monoxide Emissions Tons/Yr: 0
NOX - Oxides of Nitrogen Tons/Yr: 0
SOX - Oxides of Sulphur Tons/Yr: 0
Particulate Matter Tons/Yr: 0
Part. Matter 10 Micrometers and Smllr Tons/Yr:0

Map ID
Direction
Distance
Elevation

MAP FINDINGS

Site

Database(s)

EDR ID Number
EPA ID Number

ACE CLEANERS INC (Continued)

S105936323

Year: 2006
County Code: 49
Air Basin: SF
Facility ID: 11946
Air District Name: BA
SIC Code: 7216
Air District Name: BAY AREA AQMD
Community Health Air Pollution Info System: Not reported
Consolidated Emission Reporting Rule: Not reported
Total Organic Hydrocarbon Gases Tons/Yr: .325
Reactive Organic Gases Tons/Yr: .13
Carbon Monoxide Emissions Tons/Yr: 0
NOX - Oxides of Nitrogen Tons/Yr: 0
SOX - Oxides of Sulphur Tons/Yr: 0
Particulate Matter Tons/Yr: 0
Part. Matter 10 Micrometers and Smlr Tons/Yr:0

Year: 2007
County Code: 49
Air Basin: SF
Facility ID: 11946
Air District Name: BA
SIC Code: 7216
Air District Name: BAY AREA AQMD
Community Health Air Pollution Info System: Not reported
Consolidated Emission Reporting Rule: Not reported
Total Organic Hydrocarbon Gases Tons/Yr: .325
Reactive Organic Gases Tons/Yr: .13
Carbon Monoxide Emissions Tons/Yr: 0
NOX - Oxides of Nitrogen Tons/Yr: 0
SOX - Oxides of Sulphur Tons/Yr: 0
Particulate Matter Tons/Yr: 0
Part. Matter 10 Micrometers and Smlr Tons/Yr:0

Year: 2008
County Code: 49
Air Basin: SF
Facility ID: 11946
Air District Name: BA
SIC Code: 7216
Air District Name: BAY AREA AQMD
Community Health Air Pollution Info System: Not reported
Consolidated Emission Reporting Rule: Not reported
Total Organic Hydrocarbon Gases Tons/Yr: .325
Reactive Organic Gases Tons/Yr: .13
Carbon Monoxide Emissions Tons/Yr: 0
NOX - Oxides of Nitrogen Tons/Yr: 0
SOX - Oxides of Sulphur Tons/Yr: 0
Particulate Matter Tons/Yr: 0
Part. Matter 10 Micrometers and Smlr Tons/Yr:0

Year: 2009
County Code: 49
Air Basin: SF
Facility ID: 11946
Air District Name: BA
SIC Code: 7216

Map ID
 Direction
 Distance
 Elevation

MAP FINDINGS

Site

Database(s)

EDR ID Number
 EPA ID Number

ACE CLEANERS INC (Continued)

S105936323

Air District Name: BAY AREA AQMD
 Community Health Air Pollution Info System: Not reported
 Consolidated Emission Reporting Rule: Not reported
 Total Organic Hydrocarbon Gases Tons/Yr: 0.3250000000000001
 Reactive Organic Gases Tons/Yr: 0.13
 Carbon Monoxide Emissions Tons/Yr: 0
 NOX - Oxides of Nitrogen Tons/Yr: 0
 SOX - Oxides of Sulphur Tons/Yr: 0
 Particulate Matter Tons/Yr: 0
 Part. Matter 10 Micrometers and Smlr Tons/Yr:0

Year: 2010
 County Code: 49
 Air Basin: SF
 Facility ID: 11946
 Air District Name: BA
 SIC Code: 7216
 Air District Name: BAY AREA AQMD
 Community Health Air Pollution Info System: Not reported
 Consolidated Emission Reporting Rule: Not reported
 Total Organic Hydrocarbon Gases Tons/Yr: 0.3250000000000001
 Reactive Organic Gases Tons/Yr: 0.13
 Carbon Monoxide Emissions Tons/Yr: 0
 NOX - Oxides of Nitrogen Tons/Yr: 0
 SOX - Oxides of Sulphur Tons/Yr: 0
 Particulate Matter Tons/Yr: 0
 Part. Matter 10 Micrometers and Smlr Tons/Yr:0

J56
WNW
1/8-1/4
0.202 mi.
1065 ft.

24 HOUR FITNESS
6345 COMMERCE BLVD
ROHNERT PARK, CA 94928
Site 4 of 11 in cluster J

CUPA Listings S103984633
HAZNET N/A

Relative:
Lower

CUPA SONOMA:
 Facility ID: 49-000-007908
 Permit: 7908
 Type: HMBP
 HMBP: True
 UST: False
 HWG: False
 calarp: False
 AST: False
 HW Treatment: False
 Fee Schedule: Range 2
 CERS ID: 10155961
 Expiration Date: 10/13/2019

Actual:
99 ft.

HAZNET:
 envid: S103984633
 Year: 2013
 GEPAID: CAC002743247
 Contact: ANDRAS DALLOS
 Telephone: 9255343188
 Mailing Name: Not reported
 Mailing Address: 12647 ALCOSTA BLVD STE 500
 Mailing City,St,Zip: SAN RAMON, CA 94583

Map ID
Direction
Distance
Elevation

MAP FINDINGS

Site

Database(s)

EDR ID Number
EPA ID Number

24 HOUR FITNESS (Continued)

S103984633

Gen County: Sonoma
TSD EPA ID: CAD059494310
TSD County: Santa Clara
Waste Category: Not reported
Disposal Method: H070
Tons: 0.0336
Cat Decode: Not reported
Method Decode: Not reported
Facility County: Not reported

envid: S103984633
Year: 2013
GEPaid: CAC002743247
Contact: ANDRAS DALLOS
Telephone: 9255343188
Mailing Name: Not reported
Mailing Address: 12647 ALCOSTA BLVD STE 500
Mailing City,St,Zip: SAN RAMON, CA 94583
Gen County: Sonoma
TSD EPA ID: CAD059494310
TSD County: Santa Clara
Waste Category: Not reported
Disposal Method: Storage, Bulking, And/Or Transfer Off Site--No Treatment/Reovery (H010-H129) Or (H131-H135)
Tons: 0.02
Cat Decode: Not reported
Method Decode: Not reported
Facility County: Not reported

**J57
WNW
1/8-1/4
0.202 mi.
1065 ft.**

**RITE AID CORP NO 5960
6345 COMMERCE BLVD
ROHNERT PARK, CA 94928**

**RCRA-SQG 1000978378
FINDS CA0001008127
ECHO**

Site 5 of 11 in cluster J

**Relative:
Lower**

RCRA-SQG:

Date form received by agency: 11/04/1998

Facility name: RITE AID CORP NO 5960

Facility address: 6345 COMMERCE BLVD
ROHNERT PARK, CA 949282498

EPA ID: CA0001008127

Contact: SHERRY KINSEY

Contact address: P O BOX 3165
HARRISBURG, PA 17105

Contact country: US

Contact telephone: (717) 761-2633

Contact email: Not reported

EPA Region: 09

Classification: Small Small Quantity Generator

Description: Handler: generates more than 100 and less than 1000 kg of hazardous waste during any calendar month and accumulates less than 6000 kg of hazardous waste at any time; or generates 100 kg or less of hazardous waste during any calendar month, and accumulates more than 1000 kg of hazardous waste at any time

Owner/Operator Summary:

Owner/operator name: THRIFTY PAYLESS

Map ID
Direction
Distance
Elevation

MAP FINDINGS

Site

Database(s)

EDR ID Number
EPA ID Number

RITE AID CORP NO 5960 (Continued)

1000978378

Owner/operator address: 9275 S W PEYTON LN
WILSONVILLE, OR 97070
Owner/operator country: Not reported
Owner/operator telephone: (503) 685-6563
Legal status: Private
Owner/Operator Type: Owner
Owner/Op start date: Not reported
Owner/Op end date: Not reported

Owner/operator name: RITE AID CORP
Owner/operator address: P O BOX 3165
HARRISBURG, PA 17105

Owner/operator country: Not reported
Owner/operator telephone: (717) 761-2633
Legal status: Private
Owner/Operator Type: Owner
Owner/Op start date: Not reported
Owner/Op end date: Not reported

Handler Activities Summary:

U.S. importer of hazardous waste: No
Mixed waste (haz. and radioactive): No
Recycler of hazardous waste: No
Transporter of hazardous waste: No
Treater, storer or disposer of HW: No
Underground injection activity: No
On-site burner exemption: No
Furnace exemption: No
Used oil fuel burner: No
Used oil processor: No
User oil refiner: No
Used oil fuel marketer to burner: No
Used oil Specification marketer: No
Used oil transfer facility: No
Used oil transporter: No

. Waste code: D000
. Waste name: Not Defined

. Waste code: D011
. Waste name: SILVER

Historical Generators:

Date form received by agency: 01/13/1995
Site name: RITE AID CORP NO 5960
Classification: Small Quantity Generator

Violation Status: No violations found

FINDS:

Registry ID: 110057056082

Environmental Interest/Information System
STATE MASTER

Registry ID: 110002623304

Map ID
 Direction
 Distance
 Elevation

MAP FINDINGS

Site

Database(s)

EDR ID Number
 EPA ID Number

RITE AID CORP NO 5960 (Continued)

1000978378

Environmental Interest/Information System

RCRAInfo is a national information system that supports the Resource Conservation and Recovery Act (RCRA) program through the tracking of events and activities related to facilities that generate, transport, and treat, store, or dispose of hazardous waste. RCRAInfo allows RCRA program staff to track the notification, permit, compliance, and corrective action activities required under RCRA.

[Click this hyperlink](#) while viewing on your computer to access additional FINDS: detail in the EDR Site Report.

ECHO:

Envid: 1000978378
 Registry ID: 110002623304
 DFR URL: <http://echo.epa.gov/detailed-facility-report?fid=110002623304>

J58
WNW
1/8-1/4
0.203 mi.
1070 ft.

CHIPOTLE MEXICAN GRILL #1720
6325 COMMERCE BLVD
ROHNERT PARK, CA 94928

CUPA Listings S118489531
N/A

Site 6 of 11 in cluster J

Relative:
Lower

CUPA SONOMA:
 Facility ID: 49-000-008229
 Permit: Not reported
 Type: HMBP
 HMBP: Not reported
 UST: Not reported
 HWG: Not reported
 calarp: Not reported
 AST: Not reported
 HW Treatment: Not reported
 Fee Schedule: Range 9 - Restaurants > 1000 SCF CO2
 CERS ID: 10506976
 Expiration Date: 07/19/2019

Actual:
99 ft.

J59
WNW
1/8-1/4
0.214 mi.
1130 ft.

TEXACO
6301 COMMERCE BLVD
ROHNERT PARK, CA 94990

HIST UST U001600767
N/A

Site 7 of 11 in cluster J

Relative:
Lower

HIST UST:
 File Number: Not reported
 URL: Not reported
 Region: STATE
 Facility ID: 00000016175
 Facility Type: Gas Station
 Other Type: Not reported
 Contact Name: C.A.MOORE
 Telephone: 7075849669
 Owner Name: TEXACO U.S.A.
 Owner Address: 3350 WILSHIRE BLVD.
 Owner City,St,Zip: LOS ANGELES, CA 90010
 Total Tanks: 0004

Actual:
99 ft.

Map ID
Direction
Distance
Elevation

MAP FINDINGS

Site

Database(s)

EDR ID Number
EPA ID Number

TEXACO (Continued)

U001600767

Tank Num: 001
Container Num: #3
Year Installed: 1968
Tank Capacity: 00010000
Tank Used for: PRODUCT
Type of Fuel: UNLEADED
Container Construction Thickness: Not reported
Leak Detection: Stock Inventor, Sensor Instrument

Tank Num: 002
Container Num: #4
Year Installed: 1968
Tank Capacity: 00000550
Tank Used for: WASTE
Type of Fuel: WASTE OIL
Container Construction Thickness: Not reported
Leak Detection: Visual

Tank Num: 003
Container Num: #1
Year Installed: 1968
Tank Capacity: 00006000
Tank Used for: PRODUCT
Type of Fuel: PREMIUM
Container Construction Thickness: Not reported
Leak Detection: Stock Inventor, Sensor Instrument

Tank Num: 004
Container Num: #2
Year Installed: 1968
Tank Capacity: 00010000
Tank Used for: PRODUCT
Type of Fuel: REGULAR
Container Construction Thickness: Not reported
Leak Detection: Stock Inventor, Sensor Instrument

60
WNW
1/8-1/4
0.223 mi.
1180 ft.

JACK IN THE BOX
6299 COMMERCE
ROHNERT PARK, CA 94928

CUPA Listings S112445039
N/A

Relative:
Lower

CUPA SONOMA:
Facility ID: 49-000-007874
Permit: 7874
Type: HMBP
HMBP: True
UST: False
HWG: False
calarp: False
AST: False
HW Treatment: False
Fee Schedule: Range 9 - Restaurants > 1000 SCF CO2
CERS ID: 10638142
Expiration Date: Not reported

Actual:
100 ft.

Map ID
Direction
Distance
Elevation

MAP FINDINGS

Site

Database(s)

EDR ID Number
EPA ID Number

J61
WNW
1/8-1/4
0.226 mi.
1194 ft.

EXXON R/S #7-0249
6301 COMMERCE BLVD
ROHNERT PARK, CA 94928

Site 8 of 11 in cluster J

SWEEPS UST **S101595231**
CA FID UST **N/A**

Relative:
Lower

SWEEPS UST:
Status: Active
Comp Number: 1439
Number: 1
Board Of Equalization: 44-000285
Referral Date: 04-27-94
Action Date: 06-02-94
Created Date: 03-31-89
Owner Tank Id: UNKNOWN
SWRCB Tank Id: 49-000-001439-000001
Tank Status: A
Capacity: 12000
Active Date: 04-28-94
Tank Use: M.V. FUEL
STG: P
Content: REG UNLEADED
Number Of Tanks: 5

Actual:
99 ft.

Status: Active
Comp Number: 1439
Number: 1
Board Of Equalization: 44-000285
Referral Date: 04-27-94
Action Date: 06-02-94
Created Date: 03-31-89
Owner Tank Id: UNKNOWN
SWRCB Tank Id: 49-000-001439-000002
Tank Status: A
Capacity: 10000
Active Date: 04-28-94
Tank Use: M.V. FUEL
STG: P
Content: DIESEL
Number Of Tanks: Not reported

Status: Active
Comp Number: 1439
Number: 1
Board Of Equalization: 44-000285
Referral Date: 04-27-94
Action Date: 06-02-94
Created Date: 03-31-89
Owner Tank Id: UNKNOWN
SWRCB Tank Id: 49-000-001439-000003
Tank Status: A
Capacity: 8000
Active Date: 04-28-94
Tank Use: M.V. FUEL
STG: P
Content: PRM UNLEADED
Number Of Tanks: Not reported

Status: Active

Map ID
Direction
Distance
Elevation

MAP FINDINGS

Site

Database(s)

EDR ID Number
EPA ID Number

EXXON R/S #7-0249 (Continued)

S101595231

Comp Number: 1439
Number: 1
Board Of Equalization: 44-000285
Referral Date: 04-27-94
Action Date: 06-02-94
Created Date: 03-31-89
Owner Tank Id: UNKNOWN
SWRCB Tank Id: 49-000-001439-000004
Tank Status: A
Capacity: 12000
Active Date: 04-28-94
Tank Use: M.V. FUEL
STG: P
Content: MIDGRADE UNL
Number Of Tanks: Not reported

Status: Active
Comp Number: 1439
Number: 1
Board Of Equalization: 44-000285
Referral Date: 04-27-94
Action Date: 06-02-94
Created Date: 03-31-89
Owner Tank Id: Not reported
SWRCB Tank Id: 49-000-001439-000005
Tank Status: A
Capacity: 550
Active Date: 08-29-91
Tank Use: OIL
STG: W
Content: WASTE OIL
Number Of Tanks: Not reported

CA FID UST:

Facility ID: 49000135
Regulated By: UTNKA
Regulated ID: Not reported
Cortese Code: Not reported
SIC Code: Not reported
Facility Phone: 7075849669
Mail To: Not reported
Mailing Address: 4550 DACOMA
Mailing Address 2: Not reported
Mailing City,St,Zip: ROHNERT PARK 94928
Contact: Not reported
Contact Phone: Not reported
DUNs Number: Not reported
NPDES Number: Not reported
EPA ID: Not reported
Comments: Not reported
Status: Active

Map ID
 Direction
 Distance
 Elevation

MAP FINDINGS

Site

Database(s)

EDR ID Number
 EPA ID Number

J62 **TEXACO/EXXON (FORMER)**
WNW **6301 COMMERCE BLVD**
1/8-1/4 **ROHNERT PARK, CA 94928**
0.226 mi.
1194 ft. **Site 9 of 11 in cluster J**

LUST **S101309786**
HIST UST **N/A**
HIST CORTESE

Relative:
Lower

LUST:

Actual:
99 ft.

Region: STATE
 Global Id: T0609700092
 Latitude: 38.347892388
 Longitude: -122.709889138
 Case Type: LUST Cleanup Site
 Status: Completed - Case Closed
 Status Date: 06/13/2014
 Lead Agency: SONOMA COUNTY LOP
 Case Worker: LCW
 Local Agency: SONOMA COUNTY LOP
 RB Case Number: 1TSO122
 LOC Case Number: 00001439
 File Location: Local Agency Warehouse
 Potential Media Affect: Aquifer used for drinking water supply
 Potential Contaminants of Concern: Diesel, MTBE / TBA / Other Fuel Oxygenates, Gasoline
 Site History: Excerpts from Groundwater Monitoring Well Installation Report, (ERI, January 9, 2008) The following list summarizes site activities, including remedial efforts at the site: 1968 The Texaco service station was built. Two 10,000-gallon and one 5,000-gallon gasoline USTs, one 2,000-gallon fuel-oil UST, and one 550-gallon used-oil UST were installed (GTI, 1987a). December 1986 Groundwater Technology, Inc. (GTI) observed the removal of five steel USTs (one used-oil UST, one fuel-oil UST, and three gasoline USTs). A new double-walled fiberglass UST was installed near the location of the former fuel-oil UST west of the station. Three new gasoline and one new diesel double-walled USTs were installed in a new tank pit north of the dispenser islands (GTI, 1987a). March -June 1987 GTI observed Sierra Pacific install six monitoring wells (MW1 through MW6). Due to construction problems, monitoring well MW1 was destroyed (GTI, 1987b). March 1989 GTI observed Sierra Pacific install four monitoring wells (MW7, MW8, MW10, and MW11). In addition, one soil boring (B9) was drilled and sampled (GTI, 1988). March 1989 GTI observed Sierra Pacific install five monitoring wells (MW12A, MW12B, MW13A, MW14A, and MW14B) and destroy monitoring well MW3 (GTI, 1990). January 1990 GTI observed Sierra Pacific install six monitoring wells (MW15A, MW15B, MW16A, MW16B, MW17A, and MW17B)(GTI, 1990). November 1991 Science and Engineering Analysis Corporation (SEACOR) observed the installation of test wells TW1 and TW2. SEACOR performed 72-hour pump tests on each of the two test wells (SEACOR, 1992). SEACOR concluded that maintaining a maximum pumping rate of 2.8 gallons per minute (gpm) in well TW1 and 1.8 gpm in well TW2 would result in a capture zone that encompassed the entire site. July 1994 ERI observed Gettler-Ryan remove and replace the hoists, used-oil UST, product lines, and dispensers (ERI, 1994). December 1995 Eleven soil borings (B1 through B11) were advanced (PEG, 1996a). October 1996 Monitoring wells MW18A, MW18B, and MW19 were installed (PEG, 1996b). 2000 ERI conducted a sensitive receptor survey (SRS) for the subject site (ERI, 2000). ERI performed a well survey by reviewing available California Department of Water Resources (DWR) data within a 2,000-foot radius of the site from the well driller's report archive. DWR archives contained reports for three municipal wells and four private wells within the search radius. One surface water body

Map ID
Direction
Distance
Elevation

MAP FINDINGS

Site

Database(s)

EDR ID Number
EPA ID Number

TEXACO/EXXON (FORMER) (Continued)

S101309786

(Hinebaugh Creek) was located north of the site. August 2001 To prevent migration of dissolved-phase hydrocarbons from the upper water-bearing zone to the lower-water bearing zone, ERI observed the destruction of monitoring wells MW4 through MW8 and MW10 and test wells TW1 and TW2. In addition, ERI observed the installation of monitoring wells MW20A and MW20B downgradient from the site (ERI, 2001). November 2003 - April 2004 ERI evaluated the subsurface conditions for natural attenuation of petroleum hydrocarbons (ERI, 2004). July 2005 ERI observed Gregg Drilling, Inc. (Gregg), of Martinez, California, advance six single-wall direct-push soil borings (B12 through B15, B17 and B18) to a depth of 20 fbg and one dual-wall direct-push soil boring (B16) to a depth of 27 fbg (ERI, 2004). April - May 2006 ERI observed Woodward Drilling Company (Woodward), of Rio Vista, California, advance borings DP1 through DP5 to a depth of 35 fbg using dual-wall direct-push technology. In addition, ERI observed Gregg advance six cone penetration test (CPT) borings (CPT1 through CPT6) and six Hydropunch-type (HP) borings (HP1 through HP6), each to a depth of 35 fbg. The borings were advanced north, northwest, and west of the existing USTs (ERI, 2006b). December 2006 ERI observed Woodward install groundwater monitoring wells MW21A and MW21B, screened in the lower and upper water-bearing zones, respectively. In addition, ERI observed Gregg advance one CPT boring (CPT7) and one HP boring (HP7), each to a depth of approximately 72 fbg. The borings were advanced west of the existing USTs (ERI, 2007a). 2007 ERI conducted an annual update to the SRS. ERI confirmed the existence of nine active municipal wells within 1,500 meters of the site. The closest municipal well is located approximately 1,300 feet northeast of the site. The closest downgradient municipal well is located approximately 1,800 feet southwest of the site. Private water wells are not located within 300 meters of the site. The City of Rohnert Park Public Works Department (Public Works) prohibits domestic water wells within city limits. Hinebaugh Creek is located approximately 950 feet north of the site. According to information provided by Public Works, storm drains in the site vicinity discharge into Hinebaugh Creek. April 2007 ERI observed Gregg advance one CPT boring (CPT8) and two HP borings (HP8S and HP8D) to depths of approximately 80 fbg. ERI collected grab groundwater samples from boring HP8S at depths of approximately 14 fbg, 27 fbg, 50 fbg, and 62 fbg. In addition a single grab groundwater sample was collected from boring HP8D a depth of approximately 74 fbg. (ERI, 2007b). [End] Additional information: ERI conducts semi-annual groundwater monitoring and sampling at the site. February 10, 2005 Monitored Natural Attenuation was accepted as remediation but additional investigation was required. April 28, 2010 Remediation must be reevaluated. AS/DPE is not shown to be effective in 1/28/11 report. Natural Attenuation Parameters will be evaluated for consideration of chemical injection. 10/12/12-File is reviewed for Low Threat Closure Policy (LTCP) but does not meet the media specific criteria for groundwater as the MTBE plume is not well defined off site and the site is within 1,000 feet of a surface water body (Hinebaugh Creek, ~760 feet north). Direct contact/outdoor air exposure for utility worker criteria is not met. Benzene levels in the upper 10 ft. exceed Table 1 value. The consultant proposes air sparge and dual-phase extraction. Site Closed on 6/13/14.

[Click here to access the California GeoTracker records for this facility:](#)

Map ID
Direction
Distance
Elevation

MAP FINDINGS

Site

Database(s)

EDR ID Number
EPA ID Number

TEXACO/EXXON (FORMER) (Continued)

S101309786

Status History:

Global Id: T0609700092
Status: Completed - Case Closed
Status Date: 06/13/2014

Global Id: T0609700092
Status: Open - Case Begin Date
Status Date: 12/02/1986

Global Id: T0609700092
Status: Open - Eligible for Closure
Status Date: 10/01/2013

Global Id: T0609700092
Status: Open - Remediation
Status Date: 08/31/1992

Global Id: T0609700092
Status: Open - Remediation
Status Date: 04/28/2010

Global Id: T0609700092
Status: Open - Site Assessment
Status Date: 03/12/1987

Global Id: T0609700092
Status: Open - Site Assessment
Status Date: 06/23/2006

Global Id: T0609700092
Status: Open - Site Assessment
Status Date: 10/06/2006

Regulatory Activities:

Global Id: T0609700092
Action Type: ENFORCEMENT
Date: 01/30/2004
Action: * Historical Enforcement

Global Id: T0609700092
Action Type: RESPONSE
Date: 01/13/2006
Action: Other Workplan

Global Id: T0609700092
Action Type: RESPONSE
Date: 06/23/2006
Action: Soil and Water Investigation Workplan

Global Id: T0609700092
Action Type: RESPONSE
Date: 02/08/2013
Action: Pilot Study/ Treatability Report

Global Id: T0609700092
Action Type: ENFORCEMENT

Map ID
Direction
Distance
Elevation

MAP FINDINGS

Site

Database(s)

EDR ID Number
EPA ID Number

TEXACO/EXXON (FORMER) (Continued)

S101309786

Date: 10/20/2004
Action: Staff Letter

Global Id: T0609700092
Action Type: ENFORCEMENT
Date: 04/28/2010
Action: Staff Letter

Global Id: T0609700092
Action Type: ENFORCEMENT
Date: 02/10/2005
Action: Staff Letter

Global Id: T0609700092
Action Type: ENFORCEMENT
Date: 04/28/2010
Action: Notice of Responsibility

Global Id: T0609700092
Action Type: ENFORCEMENT
Date: 03/07/2011
Action: Staff Letter

Global Id: T0609700092
Action Type: ENFORCEMENT
Date: 06/13/2014
Action: Closure/No Further Action Letter

Global Id: T0609700092
Action Type: ENFORCEMENT
Date: 02/05/2014
Action: Staff Letter

Global Id: T0609700092
Action Type: RESPONSE
Date: 10/06/2006
Action: Soil and Water Investigation Workplan

Global Id: T0609700092
Action Type: ENFORCEMENT
Date: 09/20/2005
Action: * Historical Enforcement

Global Id: T0609700092
Action Type: ENFORCEMENT
Date: 02/06/2006
Action: Staff Letter

Global Id: T0609700092
Action Type: ENFORCEMENT
Date: 09/29/2010
Action: Staff Letter

Global Id: T0609700092
Action Type: Other
Date: 12/30/1991
Action: Leak Reported

Map ID
Direction
Distance
Elevation

MAP FINDINGS

Site

Database(s)

EDR ID Number
EPA ID Number

TEXACO/EXXON (FORMER) (Continued)

S101309786

Global Id:	T0609700092
Action Type:	RESPONSE
Date:	01/31/2011
Action:	CAP/RAP - Feasibility Study Report - Regulator Responded
Global Id:	T0609700092
Action Type:	RESPONSE
Date:	04/22/2011
Action:	CAP/RAP - Feasibility Study Report - Regulator Responded
Global Id:	T0609700092
Action Type:	RESPONSE
Date:	10/15/2009
Action:	Clean Up Fund - 5-Year Review Summary - Regulator Responded
Global Id:	T0609700092
Action Type:	RESPONSE
Date:	10/07/2009
Action:	Clean Up Fund - 5-Year Review Summary - Regulator Responded
Global Id:	T0609700092
Action Type:	RESPONSE
Date:	02/21/2011
Action:	Clean Up Fund - 5-Year Review Summary - Regulator Responded
Global Id:	T0609700092
Action Type:	ENFORCEMENT
Date:	07/03/2006
Action:	Staff Letter
Global Id:	T0609700092
Action Type:	RESPONSE
Date:	08/12/2013
Action:	Request for Closure - Regulator Responded
Global Id:	T0609700092
Action Type:	RESPONSE
Date:	02/15/2014
Action:	Other Report / Document - Regulator Responded
Global Id:	T0609700092
Action Type:	RESPONSE
Date:	01/17/2014
Action:	Well Destruction Workplan - Regulator Responded
Global Id:	T0609700092
Action Type:	REMEDIATION
Date:	02/25/2005
Action:	Monitored Natural Attenuation
Global Id:	T0609700092
Action Type:	REMEDIATION
Date:	12/11/2012
Action:	Soil Vapor Extraction (SVE)
Global Id:	T0609700092
Action Type:	REMEDIATION

Map ID
Direction
Distance
Elevation

MAP FINDINGS

Site

Database(s)

EDR ID Number
EPA ID Number

TEXACO/EXXON (FORMER) (Continued)

S101309786

Date:	09/26/1994
Action:	Excavation
Global Id:	T0609700092
Action Type:	REMEDIATION
Date:	11/07/2012
Action:	Monitored Natural Attenuation
Global Id:	T0609700092
Action Type:	ENFORCEMENT
Date:	10/10/2007
Action:	Staff Letter
Global Id:	T0609700092
Action Type:	ENFORCEMENT
Date:	07/30/2007
Action:	Staff Letter
Global Id:	T0609700092
Action Type:	ENFORCEMENT
Date:	06/06/2011
Action:	Staff Letter
Global Id:	T0609700092
Action Type:	ENFORCEMENT
Date:	03/24/2011
Action:	Staff Letter
Global Id:	T0609700092
Action Type:	ENFORCEMENT
Date:	09/22/2011
Action:	Staff Letter
Global Id:	T0609700092
Action Type:	RESPONSE
Date:	07/28/2010
Action:	CAP/RAP - Final Remediation / Design Plan
Global Id:	T0609700092
Action Type:	ENFORCEMENT
Date:	10/10/2013
Action:	Notification - Public Notice of Case Closure
Global Id:	T0609700092
Action Type:	ENFORCEMENT
Date:	10/10/2013
Action:	Staff Letter
Global Id:	T0609700092
Action Type:	ENFORCEMENT
Date:	10/10/2013
Action:	Staff Letter
Global Id:	T0609700092
Action Type:	ENFORCEMENT
Date:	10/10/2013
Action:	Staff Letter

Map ID
Direction
Distance
Elevation

MAP FINDINGS

Site

Database(s)

EDR ID Number
EPA ID Number

TEXACO/EXXON (FORMER) (Continued)

S101309786

Global Id:	T0609700092
Action Type:	Other
Date:	12/02/1986
Action:	Leak Discovery
Global Id:	T0609700092
Action Type:	ENFORCEMENT
Date:	09/10/2013
Action:	Staff Letter
Global Id:	T0609700092
Action Type:	ENFORCEMENT
Date:	01/03/2013
Action:	Staff Letter
Global Id:	T0609700092
Action Type:	ENFORCEMENT
Date:	07/11/2012
Action:	Staff Letter
Global Id:	T0609700092
Action Type:	ENFORCEMENT
Date:	11/08/2012
Action:	Staff Letter
Global Id:	T0609700092
Action Type:	ENFORCEMENT
Date:	10/10/2013
Action:	LOP Case Closure Summary to RB
Global Id:	T0609700092
Action Type:	ENFORCEMENT
Date:	07/02/2013
Action:	Staff Letter
Global Id:	T0609700092
Action Type:	ENFORCEMENT
Date:	12/12/2013
Action:	Staff Letter
Global Id:	T0609700092
Action Type:	RESPONSE
Date:	06/04/2004
Action:	CAP/RAP - Feasibility Study Report
Global Id:	T0609700092
Action Type:	RESPONSE
Date:	12/17/2004
Action:	Other Report / Document
Global Id:	T0609700092
Action Type:	RESPONSE
Date:	07/21/2011
Action:	CAP/RAP - Final Remediation / Design Plan
Global Id:	T0609700092
Action Type:	Other

Map ID
Direction
Distance
Elevation

MAP FINDINGS

Site

Database(s)

EDR ID Number
EPA ID Number

TEXACO/EXXON (FORMER) (Continued)

S101309786

Date: 12/02/1986
Action: Leak Stopped

Global Id: T0609700092
Action Type: RESPONSE
Date: 01/11/2008
Action: Well Installation Report

Global Id: T0609700092
Action Type: RESPONSE
Date: 10/01/2007
Action: Other Workplan

SONOMA CO. LUST:

Region: SONOMA
Regional Board: 1TSO122
Closed or Referred: Y
Confirm Date: 06/13/2014
LOP Number: 00001439
Staff: Not reported
Decode of Staff: Not reported
Global ID: T0609700092

HIST UST:

File Number: 000217D9
URL: <http://geotracker.waterboards.ca.gov/ustpdfs/pdf/000217D9.pdf>
Region: Not reported
Facility ID: Not reported
Facility Type: Not reported
Other Type: Not reported
Contact Name: Not reported
Telephone: Not reported
Owner Name: Not reported
Owner Address: Not reported
Owner City,St,Zip: Not reported
Total Tanks: Not reported

Tank Num: Not reported
Container Num: Not reported
Year Installed: Not reported
Tank Capacity: Not reported
Tank Used for: Not reported
Type of Fuel: Not reported
Container Construction Thickness: Not reported
Leak Detection: Not reported

Click here for Geo Tracker PDF:

HIST CORTESE:

Region: CORTESE
Facility County Code: 49
Reg By: LTNKA
Reg Id: 1TSO122

Map ID
Direction
Distance
Elevation

MAP FINDINGS

Site

Database(s)

EDR ID Number
EPA ID Number

J63
WNW
1/8-1/4
0.226 mi.
1194 ft.

TEXACO SERVICE STATION
6301 COMMERCE AVE
ROHNERT PARK, CA 94928

Site 10 of 11 in cluster J

RCRA NonGen / NLR
LUST
FINDS
ECHO
1000144923
CAD982461642

Relative:
Lower

LUST REG 1:
Region: 1
Facility ID: 1TSO122
Staff Initials: HAZ

Actual:
99 ft.

RCRA NonGen / NLR:

Date form received by agency: 12/05/1988
Facility name: TEXACO SERVICE STATION
Facility address: 6301 COMMERCE AVE
ROHNERT PARK, CA 94928
EPA ID: CAD982461642
Mailing address: 4080-D PIKE LANE
CONCORD, CA 94520
Contact: ENVIRONMENTAL MANAGER
Contact address: 6301 COMMERCE AVE
ROHNERT PARK, CA 94928
Contact country: US
Contact telephone: (415) 570-5075
Contact email: Not reported
EPA Region: 09
Classification: Non-Generator
Description: Handler: Non-Generators do not presently generate hazardous waste

Owner/Operator Summary:

Owner/operator name: TEXACO REFINING & MARKETING
Owner/operator address: NOT REQUIRED
NOT REQUIRED, ME 99999
Owner/operator country: Not reported
Owner/operator telephone: (415) 555-1212
Legal status: Private
Owner/Operator Type: Owner
Owner/Op start date: Not reported
Owner/Op end date: Not reported

Owner/operator name: NOT REQUIRED
Owner/operator address: NOT REQUIRED
NOT REQUIRED, ME 99999
Owner/operator country: Not reported
Owner/operator telephone: (415) 555-1212
Legal status: Private
Owner/Operator Type: Operator
Owner/Op start date: Not reported
Owner/Op end date: Not reported

Handler Activities Summary:

U.S. importer of hazardous waste: No
Mixed waste (haz. and radioactive): No
Recycler of hazardous waste: No
Transporter of hazardous waste: No
Treater, storer or disposer of HW: No
Underground injection activity: No
On-site burner exemption: No

Map ID
Direction
Distance
Elevation

MAP FINDINGS

Site

Database(s)

EDR ID Number
EPA ID Number

TEXACO SERVICE STATION (Continued)

1000144923

Furnace exemption: No
Used oil fuel burner: No
Used oil processor: No
Used oil refiner: No
Used oil fuel marketer to burner: No
Used oil Specification marketer: No
Used oil transfer facility: No
Used oil transporter: No

Violation Status: No violations found

FINDS:

Registry ID: 110002815776

Environmental Interest/Information System

RCRAInfo is a national information system that supports the Resource Conservation and Recovery Act (RCRA) program through the tracking of events and activities related to facilities that generate, transport, and treat, store, or dispose of hazardous waste. RCRAInfo allows RCRA program staff to track the notification, permit, compliance, and corrective action activities required under RCRA.

STATE MASTER

[Click this hyperlink](#) while viewing on your computer to access additional FINDS: detail in the EDR Site Report.

ECHO:

Envid: 1000144923
Registry ID: 110002815776
DFR URL: <http://echo.epa.gov/detailed-facility-report?fid=110002815776>

**J64
WNW
1/8-1/4
0.226 mi.
1194 ft.**

**VALERO
6301 COMMERCE BLVD.
ROHNERT PARK, CA 94928
Site 11 of 11 in cluster J**

**UST U004050007
N/A**

**Relative:
Lower**

UST:
Facility ID: 49-000-000107
Permitting Agency: Sonoma County Fire & Emergency Services Department
Latitude: 38.348062
Longitude: -122.709966

**Actual:
99 ft.**

Facility ID: 49-000-000107
Permitting Agency: SONOMA COUNTY
Latitude: 38.3492747
Longitude: -122.7087008

MAP FINDINGS

Map ID
Direction
Distance
Elevation

Site

Database(s)

EDR ID Number
EPA ID Number

65
WNW
1/8-1/4
0.240 mi.
1269 ft.

BLACK BEAR DINER
6255 COMMERCE BLVD
ROHNERT PARK, CA 94928

CUPA Listings **S120703512**
N/A

Relative:
Lower

CUPA SONOMA:
Facility ID: 49-000-007872
Permit: 7872
Type: HMBP
HMBP: True
UST: False
HWG: False
calarp: False
AST: False
HW Treatment: False
Fee Schedule: Range 9 - Restaurants > 1000 SCF CO2
CERS ID: 10628986
Expiration Date: 11/08/2019

66
WSW
1/4-1/2
0.330 mi.
1743 ft.

CODDING ENTERPRISES
ENTERPRISE DRIVE 100
ROHNERT PARK, CA

LUST **S104162597**
N/A

Relative:
Lower

LUST REG 1:
Region: 1
Facility ID: 1TSO282
Staff Initials: Closed

67
NNW
1/4-1/2
0.338 mi.
1785 ft.

PACIFIC BELL
6000 STATE FARM DR
ROHNERT PARK, CA 94928

RCRA-SQG **1000250639**
LUST **CAD980882351**
SWEEPS UST
HIST UST
CA FID UST
FINDS
ECHO
EMI
HAZNET
HIST CORTESE

Relative:
Lower

Actual:
102 ft.

RCRA-SQG:
Date form received by agency: 09/01/1996
Facility name: PACIFIC BELL
Facility address: 6000 STATE FARM DR
ROHNERT PARK, CA 94928
EPA ID: CAD980882351
Mailing address: 3707 KINGS WAY SEC A6
SACRAMENTO, CA 95821
Contact: Not reported
Contact address: Not reported
Not reported
Contact country: US
Contact telephone: Not reported
Contact email: Not reported
EPA Region: 09
Classification: Small Small Quantity Generator

Map ID
Direction
Distance
Elevation

MAP FINDINGS

Site

Database(s)

EDR ID Number
EPA ID Number

PACIFIC BELL (Continued)

1000250639

Description: Handler: generates more than 100 and less than 1000 kg of hazardous waste during any calendar month and accumulates less than 6000 kg of hazardous waste at any time; or generates 100 kg or less of hazardous waste during any calendar month, and accumulates more than 1000 kg of hazardous waste at any time

Owner/Operator Summary:

Owner/operator name: NOT REQUIRED
Owner/operator address: NOT REQUIRED
NOT REQUIRED, ME 99999
Owner/operator country: Not reported
Owner/operator telephone: (415) 555-1212
Legal status: Private
Owner/Operator Type: Owner
Owner/Op start date: Not reported
Owner/Op end date: Not reported

Owner/operator name: NOT REQUIRED
Owner/operator address: NOT REQUIRED
NOT REQUIRED, ME 99999
Owner/operator country: Not reported
Owner/operator telephone: (415) 555-1212
Legal status: Private
Owner/Operator Type: Operator
Owner/Op start date: Not reported
Owner/Op end date: Not reported

Handler Activities Summary:

U.S. importer of hazardous waste: No
Mixed waste (haz. and radioactive): No
Recycler of hazardous waste: No
Transporter of hazardous waste: No
Treater, storer or disposer of HW: No
Underground injection activity: No
On-site burner exemption: No
Furnace exemption: No
Used oil fuel burner: No
Used oil processor: No
User oil refiner: No
Used oil fuel marketer to burner: No
Used oil Specification marketer: No
Used oil transfer facility: No
Used oil transporter: No

Historical Generators:

Date form received by agency: 04/19/1984
Site name: PACIFIC BELL
Classification: Large Quantity Generator

Violation Status: No violations found

LUST:

Region: STATE
Global Id: T0609700469
Latitude: 38.353335167
Longitude: -122.70597755

Map ID
Direction
Distance
Elevation

MAP FINDINGS

Site

Database(s)

EDR ID Number
EPA ID Number

PACIFIC BELL (Continued)

1000250639

Case Type: LUST Cleanup Site
Status: Completed - Case Closed
Status Date: 05/28/2003
Lead Agency: SONOMA COUNTY LOP
Case Worker: LCW
Local Agency: SONOMA COUNTY LOP
RB Case Number: 1TSO659
LOC Case Number: 00001511
File Location: Local Agency
Potential Media Affect: Aquifer used for drinking water supply
Potential Contaminants of Concern: Diesel
Site History: Not reported

Click here to access the California GeoTracker records for this facility:

Contact:

Global Id: T0609700469
Contact Type: Local Agency Caseworker
Contact Name: LOP CLOSED IN RB01
Organization Name: SONOMA COUNTY LOP
Address: 625 FIFTH STREET
City: SANTA ROSA
Email: Not reported
Phone Number: Not reported

Global Id: T0609700469
Contact Type: Regional Board Caseworker
Contact Name: SONOMA COUNTY LOP CLOSED SITE
Organization Name: NORTH COAST RWQCB (REGION 1)
Address: 5550 SKYLANE BOULEVARD, SUITE A
City: SANTA ROSA
Email: Not reported
Phone Number: 7075656565

Status History:

Global Id: T0609700469
Status: Completed - Case Closed
Status Date: 05/28/2003

Global Id: T0609700469
Status: Open - Case Begin Date
Status Date: 10/22/1997

Global Id: T0609700469
Status: Open - Site Assessment
Status Date: 03/29/2000

Regulatory Activities:

Global Id: T0609700469
Action Type: ENFORCEMENT
Date: 05/28/2003
Action: Closure/No Further Action Letter

Global Id: T0609700469
Action Type: ENFORCEMENT
Date: 08/30/2002
Action: Notification - Fee Title Owners Notice

Map ID
Direction
Distance
Elevation

MAP FINDINGS

Site

Database(s)

EDR ID Number
EPA ID Number

PACIFIC BELL (Continued)

1000250639

Global Id: T0609700469
Action Type: Other
Date: 10/22/1997
Action: Leak Reported

Global Id: T0609700469
Action Type: REMEDIATION
Date: 06/01/2000
Action: Monitored Natural Attenuation

Global Id: T0609700469
Action Type: REMEDIATION
Date: 04/05/2000
Action: Excavation

Global Id: T0609700469
Action Type: ENFORCEMENT
Date: 05/28/2003
Action: Closure/No Further Action Letter

Global Id: T0609700469
Action Type: Other
Date: 10/27/1997
Action: Leak Discovery

LUST REG 1:

Region: 1
Facility ID: 1TSO659
Staff Initials: HAZ

SONOMA CO. LUST:

Region: SONOMA
Regional Board: 1TSO659
Closed or Referred: Y
Confirm Date: 05/28/2003
LOP Number: 00001511
Staff: Not reported
Decode of Staff: Not reported
Global ID: T0609700469

SWEEPS UST:

Status: Active
Comp Number: 1511
Number: 9
Board Of Equalization: 44-027839
Referral Date: Not reported
Action Date: 10-03-89
Created Date: 03-31-89
Owner Tank Id: Not reported
SWRCB Tank Id: 49-000-001511-000001
Tank Status: A
Capacity: 4000
Active Date: 10-03-89
Tank Use: M.V. FUEL
STG: P

Map ID
Direction
Distance
Elevation

MAP FINDINGS

Site

Database(s)

EDR ID Number
EPA ID Number

PACIFIC BELL (Continued)

1000250639

Content: DIESEL
Number Of Tanks: 1

HIST UST:

File Number: 000214DA
URL: <http://geotracker.waterboards.ca.gov/ustpdfs/pdf/000214DA.pdf>
Region: Not reported
Facility ID: Not reported
Facility Type: Not reported
Other Type: Not reported
Contact Name: Not reported
Telephone: Not reported
Owner Name: Not reported
Owner Address: Not reported
Owner City,St,Zip: Not reported
Total Tanks: Not reported

Tank Num: Not reported
Container Num: Not reported
Year Installed: Not reported
Tank Capacity: Not reported
Tank Used for: Not reported
Type of Fuel: Not reported
Container Construction Thickness: Not reported
Leak Detection: Not reported

[Click here for Geo Tracker PDF:](#)

CA FID UST:

Facility ID: 49001428
Regulated By: UTNKA
Regulated ID: Not reported
Cortese Code: Not reported
SIC Code: Not reported
Facility Phone: 7075855500
Mail To: Not reported
Mailing Address: 2600 CAMINO RAMON
Mailing Address 2: Not reported
Mailing City,St,Zip: ROHNERT PARK 94928
Contact: Not reported
Contact Phone: Not reported
DUNS Number: Not reported
NPDES Number: Not reported
EPA ID: Not reported
Comments: Not reported
Status: Active

FINDS:

Registry ID: 110002673330

Environmental Interest/Information System
AIR EMISSIONS CLASSIFICATION UNKNOWN

California Hazardous Waste Tracking System - Datamart (HWTS-DATAMART)
provides California with information on hazardous waste shipments for

Map ID
Direction
Distance
Elevation

MAP FINDINGS

Site

Database(s)

EDR ID Number
EPA ID Number

PACIFIC BELL (Continued)

1000250639

generators, transporters, and treatment, storage, and disposal facilities.

RCRAInfo is a national information system that supports the Resource Conservation and Recovery Act (RCRA) program through the tracking of events and activities related to facilities that generate, transport, and treat, store, or dispose of hazardous waste. RCRAInfo allows RCRA program staff to track the notification, permit, compliance, and corrective action activities required under RCRA.

STATE MASTER

[Click this hyperlink](#) while viewing on your computer to access additional FINDS: detail in the EDR Site Report.

ECHO:

Envid: 1000250639
Registry ID: 110002673330
DFR URL: <http://echo.epa.gov/detailed-facility-report?fid=110002673330>

EMI:

Year: 2003
County Code: 49
Air Basin: SF
Facility ID: 13511
Air District Name: BA
SIC Code: 4813
Air District Name: BAY AREA AQMD
Community Health Air Pollution Info System: Not reported
Consolidated Emission Reporting Rule: Not reported
Total Organic Hydrocarbon Gases Tons/Yr: 0
Reactive Organic Gases Tons/Yr: 0
Carbon Monoxide Emissions Tons/Yr: 0
NOX - Oxides of Nitrogen Tons/Yr: 0
SOX - Oxides of Sulphur Tons/Yr: 0
Particulate Matter Tons/Yr: 0
Part. Matter 10 Micrometers and Smlr Tons/Yr:0

Year: 2005
County Code: 49
Air Basin: SF
Facility ID: 13511
Air District Name: BA
SIC Code: 4813
Air District Name: BAY AREA AQMD
Community Health Air Pollution Info System: Not reported
Consolidated Emission Reporting Rule: Not reported
Total Organic Hydrocarbon Gases Tons/Yr: 0
Reactive Organic Gases Tons/Yr: 0
Carbon Monoxide Emissions Tons/Yr: .001
NOX - Oxides of Nitrogen Tons/Yr: .002
SOX - Oxides of Sulphur Tons/Yr: .001
Particulate Matter Tons/Yr: 0
Part. Matter 10 Micrometers and Smlr Tons/Yr:0

Map ID
Direction
Distance
Elevation

MAP FINDINGS

Site

Database(s)

EDR ID Number
EPA ID Number

PACIFIC BELL (Continued)

1000250639

Year: 2006
County Code: 49
Air Basin: SF
Facility ID: 13511
Air District Name: BA
SIC Code: 4813
Air District Name: BAY AREA AQMD
Community Health Air Pollution Info System: Not reported
Consolidated Emission Reporting Rule: Not reported
Total Organic Hydrocarbon Gases Tons/Yr: 0
Reactive Organic Gases Tons/Yr: 0
Carbon Monoxide Emissions Tons/Yr: 0
NOX - Oxides of Nitrogen Tons/Yr: .001
SOX - Oxides of Sulphur Tons/Yr: 0
Particulate Matter Tons/Yr: 0
Part. Matter 10 Micrometers and Smlr Tons/Yr:0

Year: 2007
County Code: 49
Air Basin: SF
Facility ID: 13511
Air District Name: BA
SIC Code: 4813
Air District Name: BAY AREA AQMD
Community Health Air Pollution Info System: Not reported
Consolidated Emission Reporting Rule: Not reported
Total Organic Hydrocarbon Gases Tons/Yr: 0
Reactive Organic Gases Tons/Yr: 0
Carbon Monoxide Emissions Tons/Yr: 0
NOX - Oxides of Nitrogen Tons/Yr: .001
SOX - Oxides of Sulphur Tons/Yr: 0
Particulate Matter Tons/Yr: 0
Part. Matter 10 Micrometers and Smlr Tons/Yr:0

Year: 2008
County Code: 49
Air Basin: SF
Facility ID: 13511
Air District Name: BA
SIC Code: 4813
Air District Name: BAY AREA AQMD
Community Health Air Pollution Info System: Not reported
Consolidated Emission Reporting Rule: Not reported
Total Organic Hydrocarbon Gases Tons/Yr: 0
Reactive Organic Gases Tons/Yr: 0
Carbon Monoxide Emissions Tons/Yr: 0
NOX - Oxides of Nitrogen Tons/Yr: .001
SOX - Oxides of Sulphur Tons/Yr: 0
Particulate Matter Tons/Yr: 0
Part. Matter 10 Micrometers and Smlr Tons/Yr:0

HAZNET:

envid: 1000250639
Year: 2007
GEPaid: CAD980882351
Contact: EH & S RECORDKEEPER-RRC
Telephone: 8005669347

Map ID
Direction
Distance
Elevation

MAP FINDINGS

Site

Database(s)

EDR ID Number
EPA ID Number

PACIFIC BELL (Continued)

1000250639

Mailing Name: Not reported
Mailing Address: 308 S AKARD RM 900
Mailing City,St,Zip: DALLAS, TX 752025399
Gen County: Not reported
TSD EPA ID: CAD980884183
TSD County: Not reported
Waste Category: Waste oil and mixed oil
Disposal Method: Storage, Bulking, And/Or Transfer Off Site--No Treatment/Reovery
(H010-H129) Or (H131-H135)
Tons: 1.33
Cat Decode: Not reported
Method Decode: Not reported
Facility County: Sonoma

envid: 1000250639
Year: 2007
GEPaid: CAD980882351
Contact: EH & S RECORDKEEPER-RRC
Telephone: 8005669347
Mailing Name: Not reported
Mailing Address: 308 S AKARD RM 900
Mailing City,St,Zip: DALLAS, TX 752025399
Gen County: Not reported
TSD EPA ID: CAD980884183
TSD County: Not reported
Waste Category: Waste oil and mixed oil
Disposal Method: Storage, Bulking, And/Or Transfer Off Site--No Treatment/Reovery
(H010-H129) Or (H131-H135)
Tons: 1.33
Cat Decode: Not reported
Method Decode: Not reported
Facility County: Sonoma

envid: 1000250639
Year: 2002
GEPaid: CAD980882351
Contact: SHARON BAYLE/STAFF ASSOC
Telephone: 9258675741
Mailing Name: Not reported
Mailing Address: PO BOX 5095 RM 3E000
Mailing City,St,Zip: SAN RAMON, CA 945830995
Gen County: Not reported
TSD EPA ID: CAD028409019
TSD County: Not reported
Waste Category: Unspecified organic liquid mixture
Disposal Method: Treatment, Tank
Tons: 1.14
Cat Decode: Not reported
Method Decode: Not reported
Facility County: Sonoma

envid: 1000250639
Year: 2002
GEPaid: CAD980882351
Contact: SHARON BAYLE/STAFF ASSOC
Telephone: 9258675741
Mailing Name: Not reported

Map ID
Direction
Distance
Elevation

MAP FINDINGS

Site

Database(s)

EDR ID Number
EPA ID Number

PACIFIC BELL (Continued)

1000250639

Mailing Address: PO BOX 5095 RM 3E000
Mailing City,St,Zip: SAN RAMON, CA 945830995
Gen County: Not reported
TSD EPA ID: CAD028409019
TSD County: Not reported
Waste Category: Unspecified organic liquid mixture
Disposal Method: Treatment, Tank
Tons: 1.14
Cat Decode: Not reported
Method Decode: Not reported
Facility County: Sonoma

envid: 1000250639
Year: 1997
GEPaid: CAD980882351
Contact: PACIFIC BELL
Telephone: 9258239833
Mailing Name: Not reported
Mailing Address: PO BOX 5095 3E000
Mailing City,St,Zip: SAN RAMON, CA 945830995
Gen County: Not reported
TSD EPA ID: CAD044003556
TSD County: Not reported
Waste Category: Unspecified oil-containing waste
Disposal Method: Transfer Station
Tons: 11.4675
Cat Decode: Not reported
Method Decode: Not reported
Facility County: Sonoma

[Click this hyperlink](#) while viewing on your computer to access
3 additional CA_HAZNET: record(s) in the EDR Site Report.

HIST CORTESE:

Region: CORTESE
Facility County Code: 49
Reg By: LTNKA
Reg Id: 1TSO659

MAP FINDINGS

Map ID
 Direction
 Distance
 Elevation

Site

Database(s)

EDR ID Number
 EPA ID Number

68
 NNW
 1/2-1
 0.584 mi.
 3083 ft.

SAFETY-KLEEN SYSTEMS, INC.
5750 COMMERCE BLVD
ROHNERT PARK, CA 94928

SEMS-ARCHIVE 1000224434
CORRACTS CAT000613943
RCRA-TSDF
RCRA-LQG
ENVIROSTOR
LUST
SLIC
SWEEPS UST
HIST UST
CHMIRS
US FIN ASSUR
2020 COR ACTION
CUPA Listings
ENF
Financial Assurance
ICE
HIST CORTESE
HWP
NPDES
WDS

Relative:
Lower

Actual:
100 ft.

SEMS-ARCHIVE:

Site ID: 900288
 EPA ID: CAT000613943
 Federal Facility: N
 NPL: Not on the NPL
 Non NPL Status: Deferred to RCRA

Following information was gathered from the prior CERCLIS update completed in 10/2013:

Site ID: 0900288
 Federal Facility: Not a Federal Facility
 NPL Status: Not on the NPL
 Non NPL Status: Deferred to RCRA

CERCLIS-NFRAP Site Contact Details:

Contact Sequence ID: 13289183.00000
 Person ID: 13003854.00000

 Contact Sequence ID: 13294778.00000
 Person ID: 13003858.00000

 Contact Sequence ID: 13300636.00000
 Person ID: 13004003.00000

Program Priority:

Description: RCRA Deferral - Lead Confirmed

CERCLIS-NFRAP Assessment History:

Action: DISCOVERY
 Date Started: / /
 Date Completed: 01/01/91
 Priority Level: Not reported

 Action: PRELIMINARY ASSESSMENT
 Date Started: / /
 Date Completed: 08/02/91
 Priority Level: Deferred to RCRA (Subtitle C)

Map ID
Direction
Distance
Elevation

MAP FINDINGS

Site

Database(s)

EDR ID Number
EPA ID Number

SAFETY-KLEEN SYSTEMS, INC. (Continued)

1000224434

Action: ARCHIVE SITE
Date Started: / /
Date Completed: 01/23/96
Priority Level: Not reported

CORRACTS:

EPA ID: CAT000613943
EPA Region: 9
Area Name: ENTIRE FACILITY
Actual Date: 20001109
Action: CA725IN - Current Human Exposures Under Control, More information is needed to make a determination
NAICS Code(s): 562112
Hazardous Waste Collection
Original schedule date: 20001109
Schedule end date: Not reported

EPA ID: CAT000613943
EPA Region: 9
Area Name: ENTIRE FACILITY
Actual Date: 20001109
Action: CA750IN - Migration of Contaminated Groundwater under Control, More information is needed to make a determination
NAICS Code(s): 562112
Hazardous Waste Collection
Original schedule date: 20001109
Schedule end date: Not reported

EPA ID: CAT000613943
EPA Region: 9
Area Name: ENTIRE FACILITY
Actual Date: 19911111
Action: CA650 - Stabilization Construction Completed
NAICS Code(s): 562112
Hazardous Waste Collection
Original schedule date: Not reported
Schedule end date: Not reported

EPA ID: CAT000613943
EPA Region: 9
Area Name: ENTIRE FACILITY
Actual Date: 19920113
Action: CA075ME - CA Prioritization, Facility or area was assigned a medium corrective action priority
NAICS Code(s): 562112
Hazardous Waste Collection
Original schedule date: Not reported
Schedule end date: Not reported

EPA ID: CAT000613943
EPA Region: 9
Area Name: ENTIRE FACILITY
Actual Date: 19891215
Action: CA250 - CMS Imposition
NAICS Code(s): 562112

Map ID
Direction
Distance
Elevation

MAP FINDINGS

Site

Database(s)

EDR ID Number
EPA ID Number

SAFETY-KLEEN SYSTEMS, INC. (Continued)

1000224434

Hazardous Waste Collection
Original schedule date: Not reported
Schedule end date: Not reported

EPA ID: CAT000613943
EPA Region: 9
Area Name: ENTIRE FACILITY
Actual Date: 19891215
Action: CA100 - RFI Imposition
NAICS Code(s): 562112
Hazardous Waste Collection
Original schedule date: Not reported
Schedule end date: Not reported

EPA ID: CAT000613943
EPA Region: 9
Area Name: ENTIRE FACILITY
Actual Date: 19910315
Action: CA600SR - Stabilization Measures Implemented, Primary measure is source removal and/or treatment
NAICS Code(s): 562112
Hazardous Waste Collection
Original schedule date: Not reported
Schedule end date: Not reported

EPA ID: CAT000613943
EPA Region: 9
Area Name: ENTIRE FACILITY
Actual Date: 19900917
Action: CA070YE - RFA Determination Of Need For An RFI, RFI is Necessary
NAICS Code(s): 562112
Hazardous Waste Collection
Original schedule date: 19900917
Schedule end date: Not reported

EPA ID: CAT000613943
EPA Region: 9
Area Name: ENTIRE FACILITY
Actual Date: 19900917
Action: CA050 - RFA Completed
NAICS Code(s): 562112
Hazardous Waste Collection
Original schedule date: 19900917
Schedule end date: Not reported

EPA ID: CAT000613943
EPA Region: 9
Area Name: ENTIRE FACILITY
Actual Date: 19900917
Action: CA050RF - RFA Completed, Assessment was an RFA
NAICS Code(s): 562112
Hazardous Waste Collection
Original schedule date: Not reported
Schedule end date: Not reported

EPA ID: CAT000613943
EPA Region: 9

Map ID
Direction
Distance
Elevation

MAP FINDINGS

Site

Database(s)

EDR ID Number
EPA ID Number

SAFETY-KLEEN SYSTEMS, INC. (Continued)

1000224434

Area Name: ENTIRE FACILITY
Actual Date: 19930820
Action: CA190 - RFI Report Received
NAICS Code(s): 562112
Hazardous Waste Collection
Original schedule date: Not reported
Schedule end date: Not reported

EPA ID: CAT000613943
EPA Region: 9
Area Name: ENTIRE FACILITY
Actual Date: 20010123
Action: CA750IN - Migration of Contaminated Groundwater under Control, More information is needed to make a determination
NAICS Code(s): 562112
Hazardous Waste Collection
Original schedule date: Not reported
Schedule end date: Not reported

EPA ID: CAT000613943
EPA Region: 9
Area Name: ENTIRE FACILITY
Actual Date: 20010123
Action: CA725IN - Current Human Exposures Under Control, More information is needed to make a determination
NAICS Code(s): 562112
Hazardous Waste Collection
Original schedule date: Not reported
Schedule end date: Not reported

EPA ID: CAT000613943
EPA Region: 9
Area Name: ENTIRE FACILITY
Actual Date: 20100224
Action: CA550RC
NAICS Code(s): 562112
Hazardous Waste Collection
Original schedule date: 20100224
Schedule end date: Not reported

EPA ID: CAT000613943
EPA Region: 9
Area Name: ENTIRE FACILITY
Actual Date: 20100224
Action: CA550RC
NAICS Code(s): 562112
Hazardous Waste Collection
Original schedule date: 20100224
Schedule end date: Not reported

EPA ID: CAT000613943
EPA Region: 9
Area Name: ENTIRE FACILITY
Actual Date: 19910724
Action: CA049PA
NAICS Code(s): 562112
Hazardous Waste Collection

Map ID
Direction
Distance
Elevation

MAP FINDINGS

Site

Database(s)

EDR ID Number
EPA ID Number

SAFETY-KLEEN SYSTEMS, INC. (Continued)

1000224434

Original schedule date: Not reported
Schedule end date: Not reported

EPA ID: CAT000613943
EPA Region: 9
Area Name: ENTIRE FACILITY
Actual Date: 19910724
Action: CA029WQ
NAICS Code(s): 562112
Hazardous Waste Collection

Original schedule date: Not reported
Schedule end date: Not reported

EPA ID: CAT000613943
EPA Region: 9
Area Name: ENTIRE FACILITY
Actual Date: 19910724
Action: CA075HI - CA Prioritization, Facility or area was assigned a high corrective action priority
NAICS Code(s): 562112
Hazardous Waste Collection

Original schedule date: Not reported
Schedule end date: Not reported

EPA ID: CAT000613943
EPA Region: 9
Area Name: ENTIRE FACILITY
Actual Date: 19971124
Action: CA210 - CA Responsibility Referred To A Non-RCRA Federal Authority
NAICS Code(s): 562112
Hazardous Waste Collection

Original schedule date: Not reported
Schedule end date: Not reported

EPA ID: CAT000613943
EPA Region: 9
Area Name: ENTIRE FACILITY
Actual Date: 19971124
Action: CA750NO - Migration of Contaminated Groundwater under Control, Unacceptable migration of contaminated groundwater is observed or expected
NAICS Code(s): 562112
Hazardous Waste Collection

Original schedule date: 19971124
Schedule end date: Not reported

EPA ID: CAT000613943
EPA Region: 9
Area Name: ENTIRE FACILITY
Actual Date: 19971124
Action: CA750NO - Migration of Contaminated Groundwater under Control, Unacceptable migration of contaminated groundwater is observed or expected
NAICS Code(s): 562112
Hazardous Waste Collection

Original schedule date: Not reported
Schedule end date: Not reported

Map ID
Direction
Distance
Elevation

MAP FINDINGS

Site

Database(s)

EDR ID Number
EPA ID Number

SAFETY-KLEEN SYSTEMS, INC. (Continued)

1000224434

EPA ID: CAT000613943
EPA Region: 9
Area Name: ENTIRE FACILITY
Actual Date: 19971124
Action: CA725IN - Current Human Exposures Under Control, More information is needed to make a determination
NAICS Code(s): 562112
Hazardous Waste Collection
Original schedule date: Not reported
Schedule end date: Not reported

EPA ID: CAT000613943
EPA Region: 9
Area Name: ENTIRE FACILITY
Actual Date: 20020925
Action: CA750YE - Migration of Contaminated Groundwater under Control, Yes, Migration of Contaminated Groundwater Under Control has been verified
NAICS Code(s): 562112
Hazardous Waste Collection
Original schedule date: Not reported
Schedule end date: Not reported

EPA ID: CAT000613943
EPA Region: 9
Area Name: ENTIRE FACILITY
Actual Date: 20020925
Action: CA725YE - Current Human Exposures Under Control, Yes, Current Human Exposures Under Control has been verified
NAICS Code(s): 562112
Hazardous Waste Collection
Original schedule date: 20020925
Schedule end date: Not reported

EPA ID: CAT000613943
EPA Region: 9
Area Name: ENTIRE FACILITY
Actual Date: 20020925
Action: CA750YE - Migration of Contaminated Groundwater under Control, Yes, Migration of Contaminated Groundwater Under Control has been verified
NAICS Code(s): 562112
Hazardous Waste Collection
Original schedule date: 20020925
Schedule end date: Not reported

EPA ID: CAT000613943
EPA Region: 9
Area Name: ENTIRE FACILITY
Actual Date: 20020925
Action: CA725YE - Current Human Exposures Under Control, Yes, Current Human Exposures Under Control has been verified
NAICS Code(s): 562112
Hazardous Waste Collection
Original schedule date: Not reported
Schedule end date: Not reported

EPA ID: CAT000613943
EPA Region: 9

Map ID
Direction
Distance
Elevation

MAP FINDINGS

Site

Database(s)

EDR ID Number
EPA ID Number

SAFETY-KLEEN SYSTEMS, INC. (Continued)

1000224434

Area Name: ENTIRE FACILITY
Actual Date: 19940829
Action: CA075ME - CA Prioritization, Facility or area was assigned a medium corrective action priority
NAICS Code(s): 562112
Hazardous Waste Collection
Original schedule date: Not reported
Schedule end date: Not reported

EPA ID: CAT000613943
EPA Region: 9
Area Name: ENTIRE FACILITY
Actual Date: 19920930
Action: CA225YE - Stabilization Measures Evaluation, This facility ,is amenable to stabilization activity based on the, status of corrective action work at the facility, technical factors, the degree of risk, timing considerations and administrative considerations
NAICS Code(s): 562112
Hazardous Waste Collection
Original schedule date: Not reported
Schedule end date: Not reported

EPA ID: CAT000613943
EPA Region: 9
Area Name: ENTIRE FACILITY
Actual Date: 19920930
Action: CA225YE - Stabilization Measures Evaluation, This facility ,is amenable to stabilization activity based on the, status of corrective action work at the facility, technical factors, the degree of risk, timing considerations and administrative considerations
NAICS Code(s): 562112
Hazardous Waste Collection
Original schedule date: 19920930
Schedule end date: Not reported

EPA ID: CAT000613943
EPA Region: 9
Area Name: ENTIRE FACILITY
Actual Date: 19920930
Action: CA075HI - CA Prioritization, Facility or area was assigned a high corrective action priority
NAICS Code(s): 562112
Hazardous Waste Collection
Original schedule date: Not reported
Schedule end date: Not reported

EPA ID: CAT000613943
EPA Region: 9
Area Name: ENTIRE FACILITY
Actual Date: 19920331
Action: CA150 - RFI Workplan Approved
NAICS Code(s): 562112
Hazardous Waste Collection
Original schedule date: Not reported
Schedule end date: Not reported

EPA ID: CAT000613943

Map ID
Direction
Distance
Elevation

MAP FINDINGS

Site

Database(s)

EDR ID Number
EPA ID Number

SAFETY-KLEEN SYSTEMS, INC. (Continued)

1000224434

EPA Region: 9
Area Name: ENTIRE FACILITY
Actual Date: Not reported
Action: CA03193
NAICS Code(s): 562112
Hazardous Waste Collection
Original schedule date: 19931001
Schedule end date: Not reported

RCRA-TSDF:

Date form received by agency: 02/25/2016
Facility name: SAFETY-KLEEN SYSTEMS, INC.
Facility address: 5750 COMMERCE BLVD
ROHNERT PARK, CA 94928
EPA ID: CAT000613943
Mailing address: COMMERCE BLVD
ROHNERT PARK, CA 94928
Contact: NAHID TOOSI
Contact address: SOUTH YALE
SANTA ANA, CA 92704
Contact country: US
Contact telephone: (714) 429-3001
Contact email: NAHID.TOOSI@SAFETY-KLEEN.COM
EPA Region: 09
Land type: Private
Classification: TSDF
Description: Handler is engaged in the treatment, storage or disposal of hazardous waste
Classification: Large Quantity Generator
Description: Handler: generates 1,000 kg or more of hazardous waste during any calendar month; or generates more than 1 kg of acutely hazardous waste during any calendar month; or generates more than 100 kg of any residue or contaminated soil, waste or other debris resulting from the cleanup of a spill, into or on any land or water, of acutely hazardous waste during any calendar month; or generates 1 kg or less of acutely hazardous waste during any calendar month, and accumulates more than 1 kg of acutely hazardous waste at any time; or generates 100 kg or less of any residue or contaminated soil, waste or other debris resulting from the cleanup of a spill, into or on any land or water, of acutely hazardous waste during any calendar month, and accumulates more than 100 kg of that material at any time

Owner/Operator Summary:

Owner/operator name: SAFETY-KLEEN SYSTEMS, INC.
Owner/operator address: Not reported
Not reported
Owner/operator country: Not reported
Owner/operator telephone: Not reported
Legal status: Private
Owner/Operator Type: Operator
Owner/Op start date: 11/14/1997
Owner/Op end date: Not reported
Owner/operator name: SAFETY-KLEEN SYSTEMS, INC.
Owner/operator address: NORTH CENTRAL EXPRESSWAY
RICHARDSON, TX 75080

Map ID
Direction
Distance
Elevation

MAP FINDINGS

Site

Database(s)

EDR ID Number
EPA ID Number

SAFETY-KLEEN SYSTEMS, INC. (Continued)

1000224434

Owner/operator country: US
Owner/operator telephone: (714) 429-4355
Legal status: Private
Owner/Operator Type: Owner
Owner/Op start date: 11/14/1997
Owner/Op end date: Not reported

Handler Activities Summary:

U.S. importer of hazardous waste: No
Mixed waste (haz. and radioactive): No
Recycler of hazardous waste: No
Transporter of hazardous waste: Yes
Treater, storer or disposer of HW: No
Underground injection activity: No
On-site burner exemption: No
Furnace exemption: No
Used oil fuel burner: No
Used oil processor: No
User oil refiner: No
Used oil fuel marketer to burner: No
Used oil Specification marketer: No
Used oil transfer facility: Yes
Used oil transporter: Yes

- . Waste code: D001
- . Waste name: IGNITABLE WASTE

- . Waste code: D004
- . Waste name: ARSENIC

- . Waste code: D005
- . Waste name: BARIUM

- . Waste code: D006
- . Waste name: CADMIUM

- . Waste code: D007
- . Waste name: CHROMIUM

- . Waste code: D008
- . Waste name: LEAD

- . Waste code: D009
- . Waste name: MERCURY

- . Waste code: D010
- . Waste name: SELENIUM

- . Waste code: D011
- . Waste name: SILVER

- . Waste code: D018
- . Waste name: BENZENE

- . Waste code: D019
- . Waste name: CARBON TETRACHLORIDE

Map ID
Direction
Distance
Elevation

MAP FINDINGS

Site

Database(s)

EDR ID Number
EPA ID Number

SAFETY-KLEEN SYSTEMS, INC. (Continued)

1000224434

- . Waste code: D020
- . Waste name: CHLORDANE

- . Waste code: D021
- . Waste name: CHLOROENZENE

- . Waste code: D022
- . Waste name: CHLOROFORM

- . Waste code: D023
- . Waste name: O-CRESOL

- . Waste code: D024
- . Waste name: M-CRESOL

- . Waste code: D025
- . Waste name: P-CRESOL

- . Waste code: D026
- . Waste name: CRESOL

- . Waste code: D027
- . Waste name: 1,4-DICHLOROENZENE

- . Waste code: D028
- . Waste name: 1,2-DICHLOROETHANE

- . Waste code: D029
- . Waste name: 1,1-DICHLOROETHYLENE

- . Waste code: D030
- . Waste name: 2,4-DINITROTOLUENE

- . Waste code: D032
- . Waste name: HEXACHLOROENZENE

- . Waste code: D033
- . Waste name: HEXACHLOROBUTADIENE

- . Waste code: D034
- . Waste name: HEXACHLOROETHANE

- . Waste code: D035
- . Waste name: METHYL ETHYL KETONE

- . Waste code: D036
- . Waste name: NITROENZENE

- . Waste code: D037
- . Waste name: PENTACHLOROPHENOL

- . Waste code: D038
- . Waste name: PYRIDINE

- . Waste code: D039
- . Waste name: TETRACHLOROETHYLENE

Map ID
Direction
Distance
Elevation

MAP FINDINGS

Site

Database(s)

EDR ID Number
EPA ID Number

SAFETY-KLEEN SYSTEMS, INC. (Continued)

1000224434

- . Waste code: D040
- . Waste name: TRICHLORETHYLENE

- . Waste code: D041
- . Waste name: 2,4,5-TRICHLOROPHENOL

- . Waste code: D042
- . Waste name: 2,4,6-TRICHLOROPHENOL

- . Waste code: D043
- . Waste name: VINYL CHLORIDE

- . Waste code: F002
- . Waste name: THE FOLLOWING SPENT HALOGENATED SOLVENTS: TETRACHLOROETHYLENE, METHYLENE CHLORIDE, TRICHLOROETHYLENE, 1,1,1-TRICHLOROETHANE, CHLOROBENZENE, 1,1,2-TRICHLORO-1,2,2-TRIFLUOROETHANE, ORTHO-DICHLOROBENZENE, TRICHLOROFLUOROMETHANE, AND 1,1,2, TRICHLOROETHANE; ALL SPENT SOLVENT MIXTURES/BLENDS CONTAINING, BEFORE USE, A TOTAL OF TEN PERCENT OR MORE (BY VOLUME) OF ONE OR MORE OF THE ABOVE HALOGENATED SOLVENTS OR THOSE SOLVENTS LISTED IN F001, F004, AND F005; AND STILL BOTTOMS FROM THE RECOVERY OF THESE SPENT SOLVENTS AND SPENT SOLVENT MIXTURES.

- . Waste code: F003
- . Waste name: THE FOLLOWING SPENT NONHALOGENATED SOLVENTS: XYLENE, ACETONE, ETHYL ACETATE, ETHYL BENZENE, ETHYL ETHER, METHYL ISOBUTYL KETONE, N-BUTYL ALCOHOL, CYCLOHEXANONE, AND METHANOL; ALL SPENT SOLVENT MIXTURES/BLENDS CONTAINING, BEFORE USE, ONLY THE ABOVE SPENT NONHALOGENATED SOLVENTS; AND ALL SPENT SOLVENT MIXTURES/BLENDS CONTAINING, BEFORE USE, ONE OR MORE OF THE ABOVE NONHALOGENATED SOLVENTS, AND A TOTAL OF TEN PERCENT OR MORE (BY VOLUME) OF ONE OR MORE OF THOSE SOLVENTS LISTED IN F001, F002, F004, AND F005; AND STILL BOTTOMS FROM THE RECOVERY OF THESE SPENT SOLVENTS AND SPENT SOLVENT MIXTURES.

- . Waste code: F005
- . Waste name: THE FOLLOWING SPENT NONHALOGENATED SOLVENTS: TOLUENE, METHYL ETHYL KETONE, CARBON DISULFIDE, ISOBUTANOL, PYRIDINE, BENZENE, 2-ETHOXYETHANOL, AND 2-NITROPROPANE; ALL SPENT SOLVENT MIXTURES/BLENDS CONTAINING, BEFORE USE, A TOTAL OF TEN PERCENT OR MORE (BY VOLUME) OF ONE OR MORE OF THE ABOVE NONHALOGENATED SOLVENTS OR THOSE SOLVENTS LISTED IN F001, F002, OR F004; AND STILL BOTTOMS FROM THE RECOVERY OF THESE SPENT SOLVENTS AND SPENT SOLVENT MIXTURES.

Historical Generators:

Date form received by agency: 03/13/2008
Site name: SAFETY-KLEEN SYSTEMS INC
Classification: Large Quantity Generator

- . Waste code: D001
- . Waste name: IGNITABLE WASTE

- . Waste code: D004
- . Waste name: ARSENIC

- . Waste code: D005
- . Waste name: BARIUM

Map ID
Direction
Distance
Elevation

MAP FINDINGS

Site

Database(s)

EDR ID Number
EPA ID Number

SAFETY-KLEEN SYSTEMS, INC. (Continued)

1000224434

- . Waste code: D006
- . Waste name: CADMIUM

- . Waste code: D007
- . Waste name: CHROMIUM

- . Waste code: D008
- . Waste name: LEAD

- . Waste code: D009
- . Waste name: MERCURY

- . Waste code: D010
- . Waste name: SELENIUM

- . Waste code: D011
- . Waste name: SILVER

- . Waste code: D018
- . Waste name: BENZENE

- . Waste code: D019
- . Waste name: CARBON TETRACHLORIDE

- . Waste code: D021
- . Waste name: CHLORO BENZENE

- . Waste code: D022
- . Waste name: CHLOROFORM

- . Waste code: D023
- . Waste name: O-CRESOL

- . Waste code: D024
- . Waste name: M-CRESOL

- . Waste code: D025
- . Waste name: P-CRESOL

- . Waste code: D026
- . Waste name: CRESOL

- . Waste code: D027
- . Waste name: 1,4-DICHLORO BENZENE

- . Waste code: D028
- . Waste name: 1,2-DICHLOROETHANE

- . Waste code: D029
- . Waste name: 1,1-DICHLOROETHYLENE

- . Waste code: D030
- . Waste name: 2,4-DINITROTOLUENE

- . Waste code: D032
- . Waste name: HEXACHLORO BENZENE

Map ID
Direction
Distance
Elevation

MAP FINDINGS

Site

Database(s)

EDR ID Number
EPA ID Number

SAFETY-KLEEN SYSTEMS, INC. (Continued)

1000224434

- . Waste code: D033
- . Waste name: HEXACHLOROBUTADIENE

- . Waste code: D034
- . Waste name: HEXACHLOROETHANE

- . Waste code: D035
- . Waste name: METHYL ETHYL KETONE

- . Waste code: D036
- . Waste name: NITROBENZENE

- . Waste code: D037
- . Waste name: PENTACHLOROPHENOL

- . Waste code: D038
- . Waste name: PYRIDINE

- . Waste code: D039
- . Waste name: TETRACHLOROETHYLENE

- . Waste code: D040
- . Waste name: TRICHLORETHYLENE

- . Waste code: D041
- . Waste name: 2,4,5-TRICHLOROPHENOL

- . Waste code: D042
- . Waste name: 2,4,6-TRICHLOROPHENOL

- . Waste code: D043
- . Waste name: VINYL CHLORIDE

- . Waste code: F002
- . Waste name: THE FOLLOWING SPENT HALOGENATED SOLVENTS: TETRACHLOROETHYLENE, METHYLENE CHLORIDE, TRICHLOROETHYLENE, 1,1,1-TRICHLOROETHANE, CHLOROENZENE, 1,1,2-TRICHLORO-1,2,2-TRIFLUOROETHANE, ORTHO-DICHLOROENZENE, TRICHLOROFLUOROMETHANE, AND 1,1,2, TRICHLOROETHANE; ALL SPENT SOLVENT MIXTURES/BLENDS CONTAINING, BEFORE USE, A TOTAL OF TEN PERCENT OR MORE (BY VOLUME) OF ONE OR MORE OF THE ABOVE HALOGENATED SOLVENTS OR THOSE SOLVENTS LISTED IN F001, F004, AND F005; AND STILL BOTTOMS FROM THE RECOVERY OF THESE SPENT SOLVENTS AND SPENT SOLVENT MIXTURES.

- . Waste code: F003
- . Waste name: THE FOLLOWING SPENT NONHALOGENATED SOLVENTS: XYLENE, ACETONE, ETHYL ACETATE, ETHYL BENZENE, ETHYL ETHER, METHYL ISOBUTYL KETONE, N-BUTYL ALCOHOL, CYCLOHEXANONE, AND METHANOL; ALL SPENT SOLVENT MIXTURES/BLENDS CONTAINING, BEFORE USE, ONLY THE ABOVE SPENT NONHALOGENATED SOLVENTS; AND ALL SPENT SOLVENT MIXTURES/BLENDS CONTAINING, BEFORE USE, ONE OR MORE OF THE ABOVE NONHALOGENATED SOLVENTS, AND A TOTAL OF TEN PERCENT OR MORE (BY VOLUME) OF ONE OR MORE OF THOSE SOLVENTS LISTED IN F001, F002, F004, AND F005; AND STILL BOTTOMS FROM THE RECOVERY OF THESE SPENT SOLVENTS AND SPENT SOLVENT MIXTURES.

- . Waste code: F005

Map ID
Direction
Distance
Elevation

MAP FINDINGS

Site

Database(s)

EDR ID Number
EPA ID Number

SAFETY-KLEEN SYSTEMS, INC. (Continued)

1000224434

. Waste name: THE FOLLOWING SPENT NONHALOGENATED SOLVENTS: TOLUENE, METHYL ETHYL KETONE, CARBON DISULFIDE, ISOBUTANOL, PYRIDINE, BENZENE, 2-ETHOXYETHANOL, AND 2-NITROPROPANE; ALL SPENT SOLVENT MIXTURES/BLENDS CONTAINING, BEFORE USE, A TOTAL OF TEN PERCENT OR MORE (BY VOLUME) OF ONE OR MORE OF THE ABOVE NONHALOGENATED SOLVENTS OR THOSE SOLVENTS LISTED IN F001, F002, OR F004; AND STILL BOTTOMS FROM THE RECOVERY OF THESE SPENT SOLVENTS AND SPENT SOLVENT MIXTURES.

Date form received by agency: 02/27/2006

Site name: SAFETY-KLEEN SYSTEMS, INC.

Classification: Large Quantity Generator

- . Waste code: D001
- . Waste name: IGNITABLE WASTE

- . Waste code: D002
- . Waste name: CORROSIVE WASTE

- . Waste code: D004
- . Waste name: ARSENIC

- . Waste code: D005
- . Waste name: BARIUM

- . Waste code: D006
- . Waste name: CADMIUM

- . Waste code: D007
- . Waste name: CHROMIUM

- . Waste code: D008
- . Waste name: LEAD

- . Waste code: D009
- . Waste name: MERCURY

- . Waste code: D010
- . Waste name: SELENIUM

- . Waste code: D011
- . Waste name: SILVER

- . Waste code: D018
- . Waste name: BENZENE

- . Waste code: D019
- . Waste name: CARBON TETRACHLORIDE

- . Waste code: D021
- . Waste name: CHLORO BENZENE

- . Waste code: D022
- . Waste name: CHLOROFORM

- . Waste code: D023
- . Waste name: O-CRESOL

Map ID
Direction
Distance
Elevation

MAP FINDINGS

Site

Database(s)

EDR ID Number
EPA ID Number

SAFETY-KLEEN SYSTEMS, INC. (Continued)

1000224434

- . Waste code: D024
- . Waste name: M-CRESOL

- . Waste code: D025
- . Waste name: P-CRESOL

- . Waste code: D026
- . Waste name: CRESOL

- . Waste code: D027
- . Waste name: 1,4-DICHLOROBENZENE

- . Waste code: D028
- . Waste name: 1,2-DICHLOROETHANE

- . Waste code: D029
- . Waste name: 1,1-DICHLOROETHYLENE

- . Waste code: D030
- . Waste name: 2,4-DINITROTOLUENE

- . Waste code: D032
- . Waste name: HEXACHLOROBENZENE

- . Waste code: D033
- . Waste name: HEXACHLOROBUTADIENE

- . Waste code: D034
- . Waste name: HEXACHLOROETHANE

- . Waste code: D035
- . Waste name: METHYL ETHYL KETONE

- . Waste code: D036
- . Waste name: NITROBENZENE

- . Waste code: D037
- . Waste name: PENTACHLOROPHENOL

- . Waste code: D038
- . Waste name: PYRIDINE

- . Waste code: D039
- . Waste name: TETRACHLOROETHYLENE

- . Waste code: D040
- . Waste name: TRICHLOROETHYLENE

- . Waste code: D041
- . Waste name: 2,4,5-TRICHLOROPHENOL

- . Waste code: D042
- . Waste name: 2,4,6-TRICHLOROPHENOL

- . Waste code: D043
- . Waste name: VINYL CHLORIDE

Map ID
Direction
Distance
Elevation

MAP FINDINGS

Site

Database(s)

EDR ID Number
EPA ID Number

SAFETY-KLEEN SYSTEMS, INC. (Continued)

1000224434

- . Waste code: F002
- . Waste name: THE FOLLOWING SPENT HALOGENATED SOLVENTS: TETRACHLOROETHYLENE, METHYLENE CHLORIDE, TRICHLOROETHYLENE, 1,1,1-TRICHLOROETHANE, CHLOROBENZENE, 1,1,2-TRICHLORO-1,2,2-TRIFLUOROETHANE, ORTHO-DICHLOROBENZENE, TRICHLOROFLUOROMETHANE, AND 1,1,2, TRICHLOROETHANE; ALL SPENT SOLVENT MIXTURES/BLENDS CONTAINING, BEFORE USE, A TOTAL OF TEN PERCENT OR MORE (BY VOLUME) OF ONE OR MORE OF THE ABOVE HALOGENATED SOLVENTS OR THOSE SOLVENTS LISTED IN F001, F004, AND F005; AND STILL BOTTOMS FROM THE RECOVERY OF THESE SPENT SOLVENTS AND SPENT SOLVENT MIXTURES.

- . Waste code: F003
- . Waste name: THE FOLLOWING SPENT NONHALOGENATED SOLVENTS: XYLENE, ACETONE, ETHYL ACETATE, ETHYL BENZENE, ETHYL ETHER, METHYL ISOBUTYL KETONE, N-BUTYL ALCOHOL, CYCLOHEXANONE, AND METHANOL; ALL SPENT SOLVENT MIXTURES/BLENDS CONTAINING, BEFORE USE, ONLY THE ABOVE SPENT NONHALOGENATED SOLVENTS; AND ALL SPENT SOLVENT MIXTURES/BLENDS CONTAINING, BEFORE USE, ONE OR MORE OF THE ABOVE NONHALOGENATED SOLVENTS, AND A TOTAL OF TEN PERCENT OR MORE (BY VOLUME) OF ONE OR MORE OF THOSE SOLVENTS LISTED IN F001, F002, F004, AND F005; AND STILL BOTTOMS FROM THE RECOVERY OF THESE SPENT SOLVENTS AND SPENT SOLVENT MIXTURES.

- . Waste code: F005
- . Waste name: THE FOLLOWING SPENT NONHALOGENATED SOLVENTS: TOLUENE, METHYL ETHYL KETONE, CARBON DISULFIDE, ISOBUTANOL, PYRIDINE, BENZENE, 2-ETHOXYETHANOL, AND 2-NITROPROPANE; ALL SPENT SOLVENT MIXTURES/BLENDS CONTAINING, BEFORE USE, A TOTAL OF TEN PERCENT OR MORE (BY VOLUME) OF ONE OR MORE OF THE ABOVE NONHALOGENATED SOLVENTS OR THOSE SOLVENTS LISTED IN F001, F002, OR F004; AND STILL BOTTOMS FROM THE RECOVERY OF THESE SPENT SOLVENTS AND SPENT SOLVENT MIXTURES.

Date form received by agency: 03/09/2004

Site name: SAFETY-KLEEN SYSTEMS INC

Classification: Large Quantity Generator

- . Waste code: D001
- . Waste name: IGNITABLE WASTE

- . Waste code: D011
- . Waste name: SILVER

- . Waste code: D018
- . Waste name: BENZENE

- . Waste code: D035
- . Waste name: METHYL ETHYL KETONE

- . Waste code: D036
- . Waste name: NITROBENZENE

- . Waste code: D038
- . Waste name: PYRIDINE

- . Waste code: D039
- . Waste name: TETRACHLOROETHYLENE

Map ID
Direction
Distance
Elevation

MAP FINDINGS

Site

Database(s)

EDR ID Number
EPA ID Number

SAFETY-KLEEN SYSTEMS, INC. (Continued)

1000224434

. Waste code: D040
. Waste name: TRICHLORETHYLENE

. Waste code: F003
. Waste name: THE FOLLOWING SPENT NONHALOGENATED SOLVENTS: XYLENE, ACETONE, ETHYL ACETATE, ETHYL BENZENE, ETHYL ETHER, METHYL ISOBUTYL KETONE, N-BUTYL ALCOHOL, CYCLOHEXANONE, AND METHANOL; ALL SPENT SOLVENT MIXTURES/BLENDS CONTAINING, BEFORE USE, ONLY THE ABOVE SPENT NONHALOGENATED SOLVENTS; AND ALL SPENT SOLVENT MIXTURES/BLENDS CONTAINING, BEFORE USE, ONE OR MORE OF THE ABOVE NONHALOGENATED SOLVENTS, AND A TOTAL OF TEN PERCENT OR MORE (BY VOLUME) OF ONE OR MORE OF THOSE SOLVENTS LISTED IN F001, F002, F004, AND F005; AND STILL BOTTOMS FROM THE RECOVERY OF THESE SPENT SOLVENTS AND SPENT SOLVENT MIXTURES.

. Waste code: F005
. Waste name: THE FOLLOWING SPENT NONHALOGENATED SOLVENTS: TOLUENE, METHYL ETHYL KETONE, CARBON DISULFIDE, ISOBUTANOL, PYRIDINE, BENZENE, 2-ETHOXYETHANOL, AND 2-NITROPROPANE; ALL SPENT SOLVENT MIXTURES/BLENDS CONTAINING, BEFORE USE, A TOTAL OF TEN PERCENT OR MORE (BY VOLUME) OF ONE OR MORE OF THE ABOVE NONHALOGENATED SOLVENTS OR THOSE SOLVENTS LISTED IN F001, F002, OR F004; AND STILL BOTTOMS FROM THE RECOVERY OF THESE SPENT SOLVENTS AND SPENT SOLVENT MIXTURES.

Date form received by agency: 03/27/2002
Site name: SAFETY-KLEEN SYSTEMS, INC.
Classification: Large Quantity Generator

Date form received by agency: 10/12/2000
Site name: SAFETY-KLEEN SYSTEMS, INC.-ROHNERT PK
Classification: Large Quantity Generator

Date form received by agency: 03/04/1999
Site name: SAFETY-KLEEN CORP - ROHNERT PARK, CA
Classification: Large Quantity Generator

Date form received by agency: 09/01/1996
Site name: SAFETY KLEEN CORP 7 178 03
Classification: Small Quantity Generator

Date form received by agency: 04/04/1996
Site name: SAFETY KLEEN CORP
Classification: Large Quantity Generator

Date form received by agency: 03/25/1994
Site name: SAFETY-KLEEN CORP
Classification: Large Quantity Generator

Date form received by agency: 03/31/1992
Site name: SAFETY-KLEEN CORP.
Classification: Small Quantity Generator

Date form received by agency: 04/12/1990
Site name: SAFETY-KLEEN CORP (7 178 03)
Classification: Large Quantity Generator

Date form received by agency: 08/18/1980

Map ID
Direction
Distance
Elevation

MAP FINDINGS

Site

Database(s)

EDR ID Number
EPA ID Number

SAFETY-KLEEN SYSTEMS, INC. (Continued)

1000224434

Site name: SAFETY KLEEN CORP 7 178 03
Classification: Not a generator, verified

Corrective Action Summary:

Event date: 12/15/1989
Event: CMS Imposition

Event date: 12/15/1989
Event: RFI Imposition

Event date: 09/17/1990
Event: RFA Completed, Assessment was an RFA.

Event date: 09/17/1990
Event: RFA Determination Of Need For An RFI, RFI is Necessary;

Event date: 09/17/1990
Event: RFA Completed

Event date: 03/15/1991
Event: Stabilization Measures Implemented, Primary measure is source removal and/or treatment (e.g., soil or waste excavation, in-situ soil treatment, off-site treatment).

Event date: 07/24/1991
Event: CA Prioritization, Facility or area was assigned a high corrective action priority.

Event date: 07/24/1991
Event: CA029WQ

Event date: 07/24/1991
Event: CA049PA

Event date: 11/11/1991
Event: Stabilization Construction Completed

Event date: 01/13/1992
Event: CA Prioritization, Facility or area was assigned a medium corrective action priority.

Event date: 03/31/1992
Event: RFI Workplan Approved

Event date: 09/30/1992
Event: CA Prioritization, Facility or area was assigned a high corrective action priority.

Event date: 09/30/1992
Event: Stabilization Measures Evaluation, This facility is amenable to stabilization activity based on the status of corrective action work at the facility, technical factors, the degree of risk, timing considerations and administrative considerations.

Event date: 09/30/1992
Event: Stabilization Measures Evaluation, This facility is amenable to stabilization activity based on the status of corrective action work

Map ID
Direction
Distance
Elevation

MAP FINDINGS

Site

Database(s)

EDR ID Number
EPA ID Number

SAFETY-KLEEN SYSTEMS, INC. (Continued)

1000224434

at the facility, technical factors, the degree of risk, timing considerations and administrative considerations.

- Event date: 08/20/1993
Event: RFI Report Received
- Event date: 08/29/1994
Event: CA Prioritization, Facility or area was assigned a medium corrective action priority.
- Event date: 11/24/1997
Event: Igration of Contaminated Groundwater under Control, Unacceptable migration of contaminated groundwater is observed or expected.
- Event date: 11/24/1997
Event: CA Responsibility Referred To A Non-RCRA Federal Authority
- Event date: 11/24/1997
Event: Igration of Contaminated Groundwater under Control, Unacceptable migration of contaminated groundwater is observed or expected.
- Event date: 11/24/1997
Event: Current Human Exposures under Control, More information is needed to make a determination.
- Event date: 11/09/2000
Event: Current Human Exposures under Control, More information is needed to make a determination.
- Event date: 11/09/2000
Event: Igration of Contaminated Groundwater under Control, More information is needed to make a determination.
- Event date: 01/23/2001
Event: Current Human Exposures under Control, More information is needed to make a determination.
- Event date: 01/23/2001
Event: Igration of Contaminated Groundwater under Control, More information is needed to make a determination.
- Event date: 09/25/2002
Event: Current Human Exposures under Control, Yes, Current Human Exposures Under Control has been verified. Based on a review of information contained in the EI determination, current human exposures are expected to be under control at the facility under current and reasonably expected conditions. This determination will be re-evaluated when the Agency/State becomes aware of significant changes at the facility.
- Event date: 09/25/2002
Event: Current Human Exposures under Control, Yes, Current Human Exposures Under Control has been verified. Based on a review of information contained in the EI determination, current human exposures are expected to be under control at the facility under current and reasonably expected conditions. This determination will be re-evaluated when the Agency/State becomes aware of significant

Map ID
Direction
Distance
Elevation

MAP FINDINGS

Site

Database(s)

EDR ID Number
EPA ID Number

SAFETY-KLEEN SYSTEMS, INC. (Continued)

1000224434

changes at the facility.

Event date: 09/25/2002
Event: Igration of Contaminated Groundwater under Control, Yes, Migration of Contaminated Groundwater Under Control has been verified. Based on a review of information contained in the EI determination, it has been determined that migration of contaminated groundwater is under control at the facility. Specifically, this determination indicates that the migration of contaminated groundwater is under control, and that monitoring will be conducted to confirm that contaminated groundwater remains within the existing area of contaminated groundwater. This determination will be re-evaluated when the Agency becomes aware of significant changes at the facility.

Event date: 09/25/2002
Event: Igration of Contaminated Groundwater under Control, Yes, Migration of Contaminated Groundwater Under Control has been verified. Based on a review of information contained in the EI determination, it has been determined that migration of contaminated groundwater is under control at the facility. Specifically, this determination indicates that the migration of contaminated groundwater is under control, and that monitoring will be conducted to confirm that contaminated groundwater remains within the existing area of contaminated groundwater. This determination will be re-evaluated when the Agency becomes aware of significant changes at the facility.

Event date: 02/24/2010
Event: CA550RC

Event date: 02/24/2010
Event: CA550RC

Event date: Not reported
Event: CA03193

Facility Has Received Notices of Violations:

Regulation violated: Not reported
Area of violation: TSD - Financial Requirements
Date violation determined: 07/11/2006
Date achieved compliance: 08/09/2006
Violation lead agency: State
Enforcement action: WRITTEN INFORMAL
Enforcement action date: 07/19/2006
Enf. disposition status: Not reported
Enf. disp. status date: Not reported
Enforcement lead agency: State
Proposed penalty amount: Not reported
Final penalty amount: Not reported
Paid penalty amount: Not reported

Regulation violated: Not reported
Area of violation: Transporters - General
Date violation determined: 05/30/2006
Date achieved compliance: 11/17/2006
Violation lead agency: State
Enforcement action: WRITTEN INFORMAL
Enforcement action date: 11/09/2006

Map ID
Direction
Distance
Elevation

MAP FINDINGS

Site

Database(s)

EDR ID Number
EPA ID Number

SAFETY-KLEEN SYSTEMS, INC. (Continued)

1000224434

Enf. disposition status: Not reported
Enf. disp. status date: Not reported
Enforcement lead agency: State
Proposed penalty amount: Not reported
Final penalty amount: Not reported
Paid penalty amount: Not reported

Regulation violated: Not reported
Area of violation: TSD - General
Date violation determined: 05/30/2006
Date achieved compliance: 11/17/2006
Violation lead agency: State
Enforcement action: WRITTEN INFORMAL
Enforcement action date: 11/09/2006
Enf. disposition status: Not reported
Enf. disp. status date: Not reported
Enforcement lead agency: State
Proposed penalty amount: Not reported
Final penalty amount: Not reported
Paid penalty amount: Not reported

Regulation violated: Not reported
Area of violation: TSD - Container Use and Management
Date violation determined: 05/20/2003
Date achieved compliance: 05/21/2003
Violation lead agency: State
Enforcement action: WRITTEN INFORMAL
Enforcement action date: 05/21/2003
Enf. disposition status: Not reported
Enf. disp. status date: Not reported
Enforcement lead agency: State
Proposed penalty amount: Not reported
Final penalty amount: Not reported
Paid penalty amount: Not reported

Regulation violated: Not reported
Area of violation: TSD - General Facility Standards
Date violation determined: 06/25/2002
Date achieved compliance: 04/07/2003
Violation lead agency: State
Enforcement action: WRITTEN INFORMAL
Enforcement action date: 06/25/2002
Enf. disposition status: Not reported
Enf. disp. status date: Not reported
Enforcement lead agency: State
Proposed penalty amount: Not reported
Final penalty amount: Not reported
Paid penalty amount: Not reported

Regulation violated: Not reported
Area of violation: Transporters - Manifest and Recordkeeping
Date violation determined: 06/25/2002
Date achieved compliance: 04/07/2003
Violation lead agency: State
Enforcement action: WRITTEN INFORMAL
Enforcement action date: 06/25/2002
Enf. disposition status: Not reported

Map ID
Direction
Distance
Elevation

MAP FINDINGS

Site

Database(s)

EDR ID Number
EPA ID Number

SAFETY-KLEEN SYSTEMS, INC. (Continued)

1000224434

Enf. disp. status date: Not reported
Enforcement lead agency: State
Proposed penalty amount: Not reported
Final penalty amount: Not reported
Paid penalty amount: Not reported

Regulation violated: Not reported
Area of violation: TSD - Manifest/Records/Reporting
Date violation determined: 12/22/2000
Date achieved compliance: 04/07/2003
Violation lead agency: State
Enforcement action: Not reported
Enforcement action date: 12/22/2000
Enf. disposition status: Not reported
Enf. disp. status date: Not reported
Enforcement lead agency: State
Proposed penalty amount: Not reported
Final penalty amount: Not reported
Paid penalty amount: Not reported

Regulation violated: Not reported
Area of violation: TSD - Manifest/Records/Reporting
Date violation determined: 12/22/2000
Date achieved compliance: 04/07/2003
Violation lead agency: State
Enforcement action: WRITTEN INFORMAL
Enforcement action date: 12/22/2000
Enf. disposition status: Not reported
Enf. disp. status date: Not reported
Enforcement lead agency: State
Proposed penalty amount: Not reported
Final penalty amount: Not reported
Paid penalty amount: Not reported

Regulation violated: Not reported
Area of violation: TSD - Preparedness and Prevention
Date violation determined: 12/22/2000
Date achieved compliance: 12/22/2000
Violation lead agency: State
Enforcement action: WRITTEN INFORMAL
Enforcement action date: 12/22/2000
Enf. disposition status: Not reported
Enf. disp. status date: Not reported
Enforcement lead agency: State
Proposed penalty amount: Not reported
Final penalty amount: Not reported
Paid penalty amount: Not reported

Regulation violated: Not reported
Area of violation: TSD - General Facility Standards
Date violation determined: 05/16/2000
Date achieved compliance: 04/07/2003
Violation lead agency: State
Enforcement action: WRITTEN INFORMAL
Enforcement action date: 05/16/2000
Enf. disposition status: Not reported
Enf. disp. status date: Not reported

Map ID
Direction
Distance
Elevation

MAP FINDINGS

Site

Database(s)

EDR ID Number
EPA ID Number

SAFETY-KLEEN SYSTEMS, INC. (Continued)

1000224434

Enforcement lead agency: State
Proposed penalty amount: Not reported
Final penalty amount: Not reported
Paid penalty amount: Not reported

Regulation violated: FR - 264.140-150.H
Area of violation: TSD - Financial Requirements
Date violation determined: 09/26/1991
Date achieved compliance: 11/09/1992
Violation lead agency: EPA
Enforcement action: Not reported
Enforcement action date: Not reported
Enf. disposition status: Not reported
Enf. disp. status date: Not reported
Enforcement lead agency: Not reported
Proposed penalty amount: Not reported
Final penalty amount: Not reported
Paid penalty amount: Not reported

Regulation violated: FR - 270
Area of violation: TSD - General
Date violation determined: 10/15/1990
Date achieved compliance: 11/01/1992
Violation lead agency: State
Enforcement action: WRITTEN INFORMAL
Enforcement action date: 03/20/1991
Enf. disposition status: Not reported
Enf. disp. status date: Not reported
Enforcement lead agency: State
Proposed penalty amount: Not reported
Final penalty amount: Not reported
Paid penalty amount: Not reported

Regulation violated: FR - 270
Area of violation: TSD - General
Date violation determined: 10/15/1990
Date achieved compliance: 11/01/1992
Violation lead agency: State
Enforcement action: FINAL CIVIL JUDICIAL ACTION FOR IMMINENT AND SUBSTANTIAL ENDANGERMENT
Enforcement action date: 04/30/1991
Enf. disposition status: Not reported
Enf. disp. status date: Not reported
Enforcement lead agency: State
Proposed penalty amount: Not reported
Final penalty amount: Not reported
Paid penalty amount: Not reported

Regulation violated: FR - 270
Area of violation: TSD - General
Date violation determined: 10/15/1990
Date achieved compliance: 11/01/1992
Violation lead agency: State
Enforcement action: Not reported
Enforcement action date: Not reported
Enf. disposition status: Not reported
Enf. disp. status date: Not reported
Enforcement lead agency: Not reported

Map ID
Direction
Distance
Elevation

MAP FINDINGS

Site

Database(s)

EDR ID Number
EPA ID Number

SAFETY-KLEEN SYSTEMS, INC. (Continued)

1000224434

Proposed penalty amount: Not reported
Final penalty amount: Not reported
Paid penalty amount: Not reported

Regulation violated: FR - 264.140-150.H
Area of violation: TSD - Financial Requirements
Date violation determined: 03/30/1990
Date achieved compliance: 05/03/1990
Violation lead agency: State
Enforcement action: WRITTEN INFORMAL
Enforcement action date: 04/11/1990
Enf. disposition status: Not reported
Enf. disp. status date: Not reported
Enforcement lead agency: State
Proposed penalty amount: Not reported
Final penalty amount: Not reported
Paid penalty amount: Not reported

Regulation violated: FR - 270
Area of violation: TSD - General
Date violation determined: 03/29/1990
Date achieved compliance: 05/03/1990
Violation lead agency: State
Enforcement action: FINAL CIVIL JUDICIAL ACTION FOR IMMINENT AND SUBSTANTIAL ENDANGERMENT
Enforcement action date: 05/10/1990
Enf. disposition status: Not reported
Enf. disp. status date: Not reported
Enforcement lead agency: State
Proposed penalty amount: Not reported
Final penalty amount: Not reported
Paid penalty amount: Not reported

Regulation violated: FR - 264.70-77.E
Area of violation: TSD - General
Date violation determined: 03/29/1990
Date achieved compliance: 05/03/1990
Violation lead agency: State
Enforcement action: WRITTEN INFORMAL
Enforcement action date: 03/29/1990
Enf. disposition status: Not reported
Enf. disp. status date: Not reported
Enforcement lead agency: State
Proposed penalty amount: Not reported
Final penalty amount: Not reported
Paid penalty amount: Not reported

Regulation violated: FR - 270
Area of violation: TSD - General
Date violation determined: 03/29/1990
Date achieved compliance: 05/03/1990
Violation lead agency: State
Enforcement action: WRITTEN INFORMAL
Enforcement action date: 03/29/1990
Enf. disposition status: Not reported
Enf. disp. status date: Not reported
Enforcement lead agency: State
Proposed penalty amount: Not reported

Map ID
Direction
Distance
Elevation

MAP FINDINGS

Site

Database(s)

EDR ID Number
EPA ID Number

SAFETY-KLEEN SYSTEMS, INC. (Continued)

1000224434

Final penalty amount: Not reported
Paid penalty amount: Not reported

Regulation violated: FR - 264.70-77.E
Area of violation: TSD - General
Date violation determined: 03/29/1990
Date achieved compliance: 05/03/1990
Violation lead agency: State
Enforcement action: FINAL CIVIL JUDICIAL ACTION FOR IMMINENT AND SUBSTANTIAL ENDANGERMENT
Enforcement action date: 05/10/1990
Enf. disposition status: Not reported
Enf. disp. status date: Not reported
Enforcement lead agency: State
Proposed penalty amount: Not reported
Final penalty amount: Not reported
Paid penalty amount: Not reported

Regulation violated: FR - 264.140-150.H
Area of violation: TSD - Financial Requirements
Date violation determined: 03/31/1989
Date achieved compliance: 11/01/1992
Violation lead agency: State
Enforcement action: FINAL CIVIL JUDICIAL ACTION FOR IMMINENT AND SUBSTANTIAL ENDANGERMENT
Enforcement action date: 05/10/1990
Enf. disposition status: Not reported
Enf. disp. status date: Not reported
Enforcement lead agency: State
Proposed penalty amount: Not reported
Final penalty amount: Not reported
Paid penalty amount: Not reported

Regulation violated: FR - 268 ALL
Area of violation: LDR - General
Date violation determined: 03/24/1989
Date achieved compliance: 11/01/1992
Violation lead agency: State
Enforcement action: Not reported
Enforcement action date: Not reported
Enf. disposition status: Not reported
Enf. disp. status date: Not reported
Enforcement lead agency: Not reported
Proposed penalty amount: Not reported
Final penalty amount: Not reported
Paid penalty amount: Not reported

Regulation violated: FR - 264.70-77.E
Area of violation: TSD - General
Date violation determined: 03/24/1989
Date achieved compliance: 11/01/1992
Violation lead agency: State
Enforcement action: WRITTEN INFORMAL
Enforcement action date: 05/10/1989
Enf. disposition status: Not reported
Enf. disp. status date: Not reported
Enforcement lead agency: State
Proposed penalty amount: Not reported
Final penalty amount: Not reported

Map ID
Direction
Distance
Elevation

MAP FINDINGS

Site

Database(s)

EDR ID Number
EPA ID Number

SAFETY-KLEEN SYSTEMS, INC. (Continued)

1000224434

Paid penalty amount: Not reported

Regulation violated: FR - 268.7
Area of violation: LDR - General
Date violation determined: 03/24/1989
Date achieved compliance: 11/01/1992
Violation lead agency: State

Enforcement action: FINAL CIVIL JUDICIAL ACTION FOR IMMINENT AND SUBSTANTIAL ENDANGERMENT
Enforcement action date: 05/10/1990
Enf. disposition status: Not reported
Enf. disp. status date: Not reported
Enforcement lead agency: State
Proposed penalty amount: Not reported
Final penalty amount: Not reported
Paid penalty amount: Not reported

Regulation violated: FR - 270
Area of violation: TSD - General
Date violation determined: 03/24/1989
Date achieved compliance: 11/01/1992
Violation lead agency: State
Enforcement action: WRITTEN INFORMAL
Enforcement action date: 05/10/1989
Enf. disposition status: Not reported
Enf. disp. status date: Not reported
Enforcement lead agency: State
Proposed penalty amount: Not reported
Final penalty amount: Not reported
Paid penalty amount: Not reported

Regulation violated: FR - 270
Area of violation: TSD - General
Date violation determined: 03/24/1989
Date achieved compliance: 11/01/1992
Violation lead agency: State
Enforcement action: FINAL CIVIL JUDICIAL ACTION FOR IMMINENT AND SUBSTANTIAL ENDANGERMENT
Enforcement action date: 05/10/1990
Enf. disposition status: Not reported
Enf. disp. status date: Not reported
Enforcement lead agency: State
Proposed penalty amount: Not reported
Final penalty amount: Not reported
Paid penalty amount: Not reported

Regulation violated: FR - 264.110-120.G
Area of violation: TSD - Closure/Post-Closure
Date violation determined: 03/24/1989
Date achieved compliance: 11/01/1992
Violation lead agency: State
Enforcement action: FINAL CIVIL JUDICIAL ACTION FOR IMMINENT AND SUBSTANTIAL ENDANGERMENT
Enforcement action date: 05/10/1990
Enf. disposition status: Not reported
Enf. disp. status date: Not reported
Enforcement lead agency: State
Proposed penalty amount: Not reported
Final penalty amount: Not reported
Paid penalty amount: Not reported

Map ID
Direction
Distance
Elevation

MAP FINDINGS

Site

Database(s)

EDR ID Number
EPA ID Number

SAFETY-KLEEN SYSTEMS, INC. (Continued)

1000224434

Regulation violated: FR - 264.70-77.E
Area of violation: TSD - General
Date violation determined: 03/24/1989
Date achieved compliance: 11/01/1992
Violation lead agency: State
Enforcement action: FINAL CIVIL JUDICIAL ACTION FOR IMMINENT AND SUBSTANTIAL ENDANGERMENT
Enforcement action date: 05/10/1990
Enf. disposition status: Not reported
Enf. disp. status date: Not reported
Enforcement lead agency: State
Proposed penalty amount: Not reported
Final penalty amount: Not reported
Paid penalty amount: Not reported

Regulation violated: FR - 268 ALL
Area of violation: LDR - General
Date violation determined: 03/24/1989
Date achieved compliance: 11/01/1992
Violation lead agency: State
Enforcement action: WRITTEN INFORMAL
Enforcement action date: 05/10/1989
Enf. disposition status: Not reported
Enf. disp. status date: Not reported
Enforcement lead agency: State
Proposed penalty amount: Not reported
Final penalty amount: Not reported
Paid penalty amount: Not reported

Regulation violated: FR - 268.7
Area of violation: LDR - General
Date violation determined: 03/24/1989
Date achieved compliance: 11/01/1992
Violation lead agency: State
Enforcement action: WRITTEN INFORMAL
Enforcement action date: 05/10/1989
Enf. disposition status: Not reported
Enf. disp. status date: Not reported
Enforcement lead agency: State
Proposed penalty amount: Not reported
Final penalty amount: Not reported
Paid penalty amount: Not reported

Regulation violated: FR - 268 ALL
Area of violation: LDR - General
Date violation determined: 03/24/1989
Date achieved compliance: 11/01/1992
Violation lead agency: State
Enforcement action: FINAL CIVIL JUDICIAL ACTION FOR IMMINENT AND SUBSTANTIAL ENDANGERMENT
Enforcement action date: 05/10/1990
Enf. disposition status: Not reported
Enf. disp. status date: Not reported
Enforcement lead agency: State
Proposed penalty amount: Not reported
Final penalty amount: Not reported
Paid penalty amount: Not reported

Regulation violated: FR - 270

Map ID
Direction
Distance
Elevation

MAP FINDINGS

Site

Database(s)

EDR ID Number
EPA ID Number

SAFETY-KLEEN SYSTEMS, INC. (Continued)

1000224434

Area of violation: TSD - General
Date violation determined: 03/24/1989
Date achieved compliance: 11/01/1992
Violation lead agency: State
Enforcement action: Not reported
Enforcement action date: Not reported
Enf. disposition status: Not reported
Enf. disp. status date: Not reported
Enforcement lead agency: Not reported
Proposed penalty amount: Not reported
Final penalty amount: Not reported
Paid penalty amount: Not reported

Regulation violated: FR - 264.70-77.E
Area of violation: TSD - General
Date violation determined: 03/24/1989
Date achieved compliance: 11/01/1992
Violation lead agency: State
Enforcement action: Not reported
Enforcement action date: Not reported
Enf. disposition status: Not reported
Enf. disp. status date: Not reported
Enforcement lead agency: Not reported
Proposed penalty amount: Not reported
Final penalty amount: Not reported
Paid penalty amount: Not reported

Regulation violated: FR - 264.110-120.G
Area of violation: TSD - Closure/Post-Closure
Date violation determined: 03/24/1989
Date achieved compliance: 11/01/1992
Violation lead agency: State
Enforcement action: WRITTEN INFORMAL
Enforcement action date: 05/10/1989
Enf. disposition status: Not reported
Enf. disp. status date: Not reported
Enforcement lead agency: State
Proposed penalty amount: Not reported
Final penalty amount: Not reported
Paid penalty amount: Not reported

Regulation violated: FR - 268.7
Area of violation: LDR - General
Date violation determined: 03/24/1989
Date achieved compliance: 11/01/1992
Violation lead agency: State
Enforcement action: Not reported
Enforcement action date: Not reported
Enf. disposition status: Not reported
Enf. disp. status date: Not reported
Enforcement lead agency: Not reported
Proposed penalty amount: Not reported
Final penalty amount: Not reported
Paid penalty amount: Not reported

Regulation violated: FR - 264.110-120.G
Area of violation: TSD - Closure/Post-Closure

Map ID
Direction
Distance
Elevation

MAP FINDINGS

Site

Database(s)

EDR ID Number
EPA ID Number

SAFETY-KLEEN SYSTEMS, INC. (Continued)

1000224434

Date violation determined: 03/24/1989
Date achieved compliance: 11/01/1992
Violation lead agency: State
Enforcement action: Not reported
Enforcement action date: Not reported
Enf. disposition status: Not reported
Enf. disp. status date: Not reported
Enforcement lead agency: Not reported
Proposed penalty amount: Not reported
Final penalty amount: Not reported
Paid penalty amount: Not reported

Regulation violated: FR - 270
Area of violation: TSD - General
Date violation determined: 07/11/1988
Date achieved compliance: 11/15/1988
Violation lead agency: State
Enforcement action: WRITTEN INFORMAL
Enforcement action date: 11/01/1988
Enf. disposition status: Not reported
Enf. disp. status date: Not reported
Enforcement lead agency: State
Proposed penalty amount: Not reported
Final penalty amount: Not reported
Paid penalty amount: Not reported

Regulation violated: FR - 270
Area of violation: TSD - General
Date violation determined: 07/11/1988
Date achieved compliance: 11/15/1988
Violation lead agency: State
Enforcement action: Not reported
Enforcement action date: Not reported
Enf. disposition status: Not reported
Enf. disp. status date: Not reported
Enforcement lead agency: Not reported
Proposed penalty amount: Not reported
Final penalty amount: Not reported
Paid penalty amount: Not reported

Regulation violated: FR - 264.140-150.H
Area of violation: TSD - Financial Requirements
Date violation determined: 07/06/1988
Date achieved compliance: 11/15/1988
Violation lead agency: State
Enforcement action: WRITTEN INFORMAL
Enforcement action date: 05/26/1988
Enf. disposition status: Not reported
Enf. disp. status date: Not reported
Enforcement lead agency: State
Proposed penalty amount: Not reported
Final penalty amount: Not reported
Paid penalty amount: Not reported

Evaluation Action Summary:
Evaluation date: 10/27/2008
Evaluation: COMPLIANCE EVALUATION INSPECTION ON-SITE

Map ID
Direction
Distance
Elevation

MAP FINDINGS

Site

Database(s)

EDR ID Number
EPA ID Number

SAFETY-KLEEN SYSTEMS, INC. (Continued)

1000224434

Area of violation: Not reported
Date achieved compliance: Not reported
Evaluation lead agency: State

Evaluation date: 07/11/2006
Evaluation: FINANCIAL RECORD REVIEW
Area of violation: TSD - Financial Requirements
Date achieved compliance: 08/09/2006
Evaluation lead agency: State

Evaluation date: 05/30/2006
Evaluation: COMPLIANCE EVALUATION INSPECTION ON-SITE
Area of violation: TSD - General
Date achieved compliance: 11/17/2006
Evaluation lead agency: State

Evaluation date: 05/30/2006
Evaluation: COMPLIANCE EVALUATION INSPECTION ON-SITE
Area of violation: Transporters - General
Date achieved compliance: 11/17/2006
Evaluation lead agency: State

Evaluation date: 10/18/2004
Evaluation: COMPLIANCE EVALUATION INSPECTION ON-SITE
Area of violation: Not reported
Date achieved compliance: Not reported
Evaluation lead agency: State Contractor/Grantee

Evaluation date: 03/09/2004
Evaluation: COMPLIANCE EVALUATION INSPECTION ON-SITE
Area of violation: Not reported
Date achieved compliance: Not reported
Evaluation lead agency: State Contractor/Grantee

Evaluation date: 10/21/2003
Evaluation: FINANCIAL RECORD REVIEW
Area of violation: Not reported
Date achieved compliance: Not reported
Evaluation lead agency: State

Evaluation date: 09/25/2003
Evaluation: COMPLIANCE EVALUATION INSPECTION ON-SITE
Area of violation: Not reported
Date achieved compliance: Not reported
Evaluation lead agency: State

Evaluation date: 06/27/2003
Evaluation: FINANCIAL RECORD REVIEW
Area of violation: Not reported
Date achieved compliance: Not reported
Evaluation lead agency: State

Evaluation date: 05/20/2003
Evaluation: COMPLIANCE EVALUATION INSPECTION ON-SITE
Area of violation: TSD - Container Use and Management
Date achieved compliance: 05/21/2003
Evaluation lead agency: State

Map ID
Direction
Distance
Elevation

MAP FINDINGS

Site

Database(s)

EDR ID Number
EPA ID Number

SAFETY-KLEEN SYSTEMS, INC. (Continued)

1000224434

Evaluation date: 04/07/2003
Evaluation: NOT A SIGNIFICANT NON-COMPLIER
Area of violation: Not reported
Date achieved compliance: Not reported
Evaluation lead agency: State

Evaluation date: 06/25/2002
Evaluation: COMPLIANCE EVALUATION INSPECTION ON-SITE
Area of violation: Transporters - Manifest and Recordkeeping
Date achieved compliance: 04/07/2003
Evaluation lead agency: State

Evaluation date: 06/25/2002
Evaluation: COMPLIANCE EVALUATION INSPECTION ON-SITE
Area of violation: TSD - General Facility Standards
Date achieved compliance: 04/07/2003
Evaluation lead agency: State

Evaluation date: 12/22/2000
Evaluation: COMPLIANCE EVALUATION INSPECTION ON-SITE
Area of violation: TSD - Manifest/Records/Reporting
Date achieved compliance: 04/07/2003
Evaluation lead agency: State

Evaluation date: 12/22/2000
Evaluation: SIGNIFICANT NON-COMPLIER
Area of violation: Not reported
Date achieved compliance: Not reported
Evaluation lead agency: State

Evaluation date: 12/22/2000
Evaluation: COMPLIANCE EVALUATION INSPECTION ON-SITE
Area of violation: TSD - Preparedness and Prevention
Date achieved compliance: 12/22/2000
Evaluation lead agency: State

Evaluation date: 05/16/2000
Evaluation: COMPLIANCE EVALUATION INSPECTION ON-SITE
Area of violation: TSD - General Facility Standards
Date achieved compliance: 04/07/2003
Evaluation lead agency: State

Evaluation date: 10/16/1998
Evaluation: COMPLIANCE EVALUATION INSPECTION ON-SITE
Area of violation: Not reported
Date achieved compliance: Not reported
Evaluation lead agency: State

Evaluation date: 11/13/1997
Evaluation: COMPLIANCE EVALUATION INSPECTION ON-SITE
Area of violation: Not reported
Date achieved compliance: Not reported
Evaluation lead agency: State

Evaluation date: 04/24/1996
Evaluation: COMPLIANCE EVALUATION INSPECTION ON-SITE
Area of violation: Not reported

Map ID
Direction
Distance
Elevation

MAP FINDINGS

Site

Database(s)

EDR ID Number
EPA ID Number

SAFETY-KLEEN SYSTEMS, INC. (Continued)

1000224434

Date achieved compliance: Not reported
Evaluation lead agency: State

Evaluation date: 03/20/1996
Evaluation: COMPLIANCE EVALUATION INSPECTION ON-SITE
Area of violation: Not reported
Date achieved compliance: Not reported
Evaluation lead agency: State

Evaluation date: 12/05/1995
Evaluation: FOLLOW-UP INSPECTION
Area of violation: Not reported
Date achieved compliance: Not reported
Evaluation lead agency: State

Evaluation date: 09/27/1993
Evaluation: COMPLIANCE EVALUATION INSPECTION ON-SITE
Area of violation: Not reported
Date achieved compliance: Not reported
Evaluation lead agency: State

Evaluation date: 09/27/1993
Evaluation: COMPLIANCE EVALUATION INSPECTION ON-SITE
Area of violation: Not reported
Date achieved compliance: Not reported
Evaluation lead agency: State Contractor/Grantee

Evaluation date: 11/09/1992
Evaluation: COMPLIANCE EVALUATION INSPECTION ON-SITE
Area of violation: Not reported
Date achieved compliance: Not reported
Evaluation lead agency: State

Evaluation date: 11/01/1992
Evaluation: NOT A SIGNIFICANT NON-COMPLIER
Area of violation: Not reported
Date achieved compliance: Not reported
Evaluation lead agency: State

Evaluation date: 09/26/1991
Evaluation: FINANCIAL RECORD REVIEW
Area of violation: TSD - Financial Requirements
Date achieved compliance: 11/09/1992
Evaluation lead agency: EPA

Evaluation date: 10/15/1990
Evaluation: COMPLIANCE EVALUATION INSPECTION ON-SITE
Area of violation: TSD - General
Date achieved compliance: 11/01/1992
Evaluation lead agency: State

Evaluation date: 10/15/1990
Evaluation: SIGNIFICANT NON-COMPLIER
Area of violation: Not reported
Date achieved compliance: Not reported
Evaluation lead agency: State

Map ID
Direction
Distance
Elevation

MAP FINDINGS

Site

Database(s)

EDR ID Number
EPA ID Number

SAFETY-KLEEN SYSTEMS, INC. (Continued)

1000224434

Evaluation date: 10/09/1990
Evaluation: FINANCIAL RECORD REVIEW
Area of violation: Not reported
Date achieved compliance: Not reported
Evaluation lead agency: State

Evaluation date: 03/30/1990
Evaluation: FINANCIAL RECORD REVIEW
Area of violation: TSD - Financial Requirements
Date achieved compliance: 05/03/1990
Evaluation lead agency: State

Evaluation date: 03/29/1990
Evaluation: COMPLIANCE EVALUATION INSPECTION ON-SITE
Area of violation: TSD - General
Date achieved compliance: 05/03/1990
Evaluation lead agency: State

Evaluation date: 03/31/1989
Evaluation: FINANCIAL RECORD REVIEW
Area of violation: TSD - Financial Requirements
Date achieved compliance: 11/01/1992
Evaluation lead agency: State

Evaluation date: 03/24/1989
Evaluation: COMPLIANCE EVALUATION INSPECTION ON-SITE
Area of violation: TSD - General
Date achieved compliance: 11/01/1992
Evaluation lead agency: State

Evaluation date: 03/24/1989
Evaluation: COMPLIANCE EVALUATION INSPECTION ON-SITE
Area of violation: TSD - Closure/Post-Closure
Date achieved compliance: 11/01/1992
Evaluation lead agency: State

Evaluation date: 03/24/1989
Evaluation: COMPLIANCE EVALUATION INSPECTION ON-SITE
Area of violation: LDR - General
Date achieved compliance: 11/01/1992
Evaluation lead agency: State

Evaluation date: 07/11/1988
Evaluation: COMPLIANCE EVALUATION INSPECTION ON-SITE
Area of violation: TSD - General
Date achieved compliance: 11/15/1988
Evaluation lead agency: State

Evaluation date: 07/06/1988
Evaluation: FINANCIAL RECORD REVIEW
Area of violation: TSD - Financial Requirements
Date achieved compliance: 11/15/1988
Evaluation lead agency: State

ENVIROSTOR:

Facility ID: 80001786
Status: Refer: RWQCB
Status Date: 01/01/2008

Map ID
Direction
Distance
Elevation

MAP FINDINGS

Site

Database(s)

EDR ID Number
EPA ID Number

SAFETY-KLEEN SYSTEMS, INC. (Continued)

1000224434

Site Code: 200192
Site Type: Corrective Action
Site Type Detailed: Corrective Action
Acres: 0
NPL: NO
Regulatory Agencies: RWQCB
Lead Agency: WQC
Program Manager: Not reported
Supervisor: Rizgar Ghazi
Division Branch: Cleanup Sacramento
Assembly: 04
Senate: 03
Special Program: Not reported
Restricted Use: NO
Site Mgmt Req: NONE SPECIFIED
Funding: Not reported
Latitude: 38.35413
Longitude: -122.7124
APN: NONE SPECIFIED
Past Use: NONE SPECIFIED
Potential COC: NONE SPECIFIED
Confirmed COC: NONE SPECIFIED
Potential Description: NONE SPECIFIED
Alias Name: Safety Kleen
Alias Type: Alternate Name
Alias Name: CAT000613943
Alias Type: EPA Identification Number
Alias Name: 110000621408
Alias Type: EPA (FRS #)
Alias Name: 200192
Alias Type: Project Code (Site Code)
Alias Name: 49280011
Alias Type: Envirostor ID Number
Alias Name: 80001786
Alias Type: Envirostor ID Number

Completed Info:

Completed Area Name: PROJECT WIDE
Completed Sub Area Name: Not reported
Completed Document Type: Interim Measures Questionnaire
Completed Date: 09/30/1992
Comments: Not reported

Completed Area Name: PROJECT WIDE
Completed Sub Area Name: Not reported
Completed Document Type: RCRA Facility Assessment Report
Completed Date: 09/17/1990
Comments: RCRA Facility Assessment Completed, RFA report dated 9/1990

Completed Area Name: PROJECT WIDE
Completed Sub Area Name: Not reported
Completed Document Type: Interim Measures Implementation Report
Completed Date: 11/11/1991
Comments: Not reported

Completed Area Name: PROJECT WIDE
Completed Sub Area Name: Not reported
Completed Document Type: RFI Workplan

Map ID
Direction
Distance
Elevation

MAP FINDINGS

Site

Database(s)

EDR ID Number
EPA ID Number

SAFETY-KLEEN SYSTEMS, INC. (Continued)

1000224434

Completed Date: 03/31/1992
Comments: Not reported

Completed Area Name: PROJECT WIDE
Completed Sub Area Name: Not reported
Completed Document Type: Interim Measures Workplan
Completed Date: 03/15/1991
Comments: Replacement Plan for Underground Storage Tank System

Completed Area Name: PROJECT WIDE
Completed Sub Area Name: Not reported
Completed Document Type: Preliminary Assessment Report
Completed Date: 07/24/1991
Comments: Not reported

Completed Area Name: PROJECT WIDE
Completed Sub Area Name: Not reported
Completed Document Type: Other Report
Completed Date: 07/01/2010
Comments: Not reported

Completed Area Name: PROJECT WIDE
Completed Sub Area Name: Not reported
Completed Document Type: Monitoring Report
Completed Date: 07/30/2012
Comments: Not reviewed and no letter sent.

Completed Area Name: PROJECT WIDE
Completed Sub Area Name: Not reported
Completed Document Type: Monitoring Report
Completed Date: 10/30/2012
Comments: Not reviewed and no letter sent.

Completed Area Name: PROJECT WIDE
Completed Sub Area Name: Not reported
Completed Document Type: Monitoring Report
Completed Date: 01/31/2013
Comments: Not reviewed and no letter sent.

Completed Area Name: PROJECT WIDE
Completed Sub Area Name: Not reported
Completed Document Type: Groundwater Migration Controlled
Completed Date: 11/24/1997
Comments: Not reported

Completed Area Name: PROJECT WIDE
Completed Sub Area Name: Not reported
Completed Document Type: Groundwater Migration Controlled
Completed Date: 11/09/2000
Comments: Not reported

Completed Area Name: PROJECT WIDE
Completed Sub Area Name: Not reported
Completed Document Type: Remedy Constructed
Completed Date: 02/24/2010
Comments: Not reported

Map ID
Direction
Distance
Elevation

MAP FINDINGS

Site

Database(s)

EDR ID Number
EPA ID Number

SAFETY-KLEEN SYSTEMS, INC. (Continued)

1000224434

Completed Area Name: PROJECT WIDE
Completed Sub Area Name: Not reported
Completed Document Type: Human Exposure Controlled
Completed Date: 11/09/2000
Comments: Not reported

Completed Area Name: PROJECT WIDE
Completed Sub Area Name: Not reported
Completed Document Type: Consent Agreement
Completed Date: 12/15/1989
Comments: Not reported

Completed Area Name: PROJECT WIDE
Completed Sub Area Name: Not reported
Completed Document Type: Groundwater Migration Controlled
Completed Date: 09/25/2002
Comments: Not reported

Completed Area Name: PROJECT WIDE
Completed Sub Area Name: Not reported
Completed Document Type: Human Exposure Controlled
Completed Date: 09/25/2002
Comments: Not reported

Future Area Name: Not reported
Future Sub Area Name: Not reported
Future Document Type: Not reported
Future Due Date: Not reported
Schedule Area Name: Not reported
Schedule Sub Area Name: Not reported
Schedule Document Type: Not reported
Schedule Due Date: Not reported
Schedule Revised Date: Not reported

Facility ID: 49280011
Status: Refer: RWQCB
Status Date: 07/01/2010
Site Code: 200192
Site Type: Historical
Site Type Detailed: * Historical
Acres: 1
NPL: NO
Regulatory Agencies: SMBRP, RWQCB 1 - North Coast
Lead Agency: RWQCB 1 - North Coast, SMBRP
Program Manager: Not reported
Supervisor: Rizgar Ghazi
Division Branch: Cleanup Berkeley
Assembly: 04
Senate: 03
Special Program: * Rural County Survey Program
Restricted Use: NO
Site Mgmt Req: NONE SPECIFIED
Funding: Not reported
Latitude: 38.35572
Longitude: -122.7108
APN: 143-490-025
Past Use: NONE SPECIFIED

Map ID
Direction
Distance
Elevation

MAP FINDINGS

Site

Database(s)

EDR ID Number
EPA ID Number

SAFETY-KLEEN SYSTEMS, INC. (Continued)

1000224434

Potential COC: NONE SPECIFIED
Confirmed COC: NONE SPECIFIED
Potential Description: NONE SPECIFIED
Alias Name: Safety Kleen
Alias Type: Alternate Name
Alias Name: 143-490-025
Alias Type: APN
Alias Name: CAT000613943
Alias Type: EPA Identification Number
Alias Name: 110000621408
Alias Type: EPA (FRS #)
Alias Name: 200192
Alias Type: Project Code (Site Code)
Alias Name: 49280011
Alias Type: Envirostor ID Number

Completed Info:

Completed Area Name: PROJECT WIDE
Completed Sub Area Name: Not reported
Completed Document Type: * Discovery
Completed Date: 03/16/1988
Comments: FACILITY IDENTIFIED SONOMA CNTY EH - SOLVENTS

Completed Area Name: PROJECT WIDE
Completed Sub Area Name: Not reported
Completed Document Type: Site Screening
Completed Date: 05/12/1988
Comments: SITE SCREENING DONE NO PROBLEMS OBSV ON DB

Future Area Name: Not reported
Future Sub Area Name: Not reported
Future Document Type: Not reported
Future Due Date: Not reported
Schedule Area Name: Not reported
Schedule Sub Area Name: Not reported
Schedule Document Type: Not reported
Schedule Due Date: Not reported
Schedule Revised Date: Not reported

LUST:

Region: STATE
Global Id: T0609791162
Latitude: 38.355707713266
Longitude: -122.71121263504
Case Type: LUST Cleanup Site
Status: Completed - Case Closed
Status Date: 03/24/2011
Lead Agency: NORTH COAST RWQCB (REGION 1)
Case Worker: ZZZ
Local Agency: SONOMA COUNTY
RB Case Number: 1TSO246
LOC Case Number: Not reported
File Location: Regional Board
Potential Media Affect: Aquifer used for drinking water supply, Well used for drinking water supply
Potential Contaminants of Concern: Tetrachloroethylene (PCE), Trichloroethylene (TCE), Vinyl chloride, Stoddard solvent / Mineral Sprits / Distillates

Map ID
Direction
Distance
Elevation

MAP FINDINGS

Site

Database(s)

EDR ID Number
EPA ID Number

SAFETY-KLEEN SYSTEMS, INC. (Continued)

1000224434

Site History: PLEASE SEE SAFETY KLEEN FILE CASE # 1NSQ246 FOR INFORMATION CONCERNING THE INVESTIGATION AND REMEDIATION OF THIS FACILITY.

[Click here to access the California GeoTracker records for this facility:](#)

Contact:

Global Id: T0609791162
Contact Type: Regional Board Caseworker
Contact Name: REGIONAL WATER BOARD SITE CLOSED
Organization Name: NORTH COAST RWQCB (REGION 1)
Address: 5550 SKYLANE BOULEVARD, SUITE A
City: SANTA ROSA
Email: craig.hunt@waterboards.ca.gov
Phone Number: 7075762220

Status History:

Global Id: T0609791162
Status: Completed - Case Closed
Status Date: 03/24/2011

Global Id: T0609791162
Status: Open - Case Begin Date
Status Date: 03/01/1989

Global Id: T0609791162
Status: Open - Remediation
Status Date: 02/03/2009

Global Id: T0609791162
Status: Open - Site Assessment
Status Date: 03/01/1989

Global Id: T0609791162
Status: Open - Site Assessment
Status Date: 03/14/1989

Global Id: T0609791162
Status: Open - Site Assessment
Status Date: 08/15/1994

Global Id: T0609791162
Status: Open - Site Assessment
Status Date: 05/05/1997

Global Id: T0609791162
Status: Open - Site Assessment
Status Date: 08/29/2002

Global Id: T0609791162
Status: Open - Verification Monitoring
Status Date: 01/01/2011

Regulatory Activities:

Global Id: T0609791162
Action Type: ENFORCEMENT
Date: 06/20/2003
Action: Notice of Reimbursement - #Annual

Map ID
Direction
Distance
Elevation

MAP FINDINGS

Site

Database(s)

EDR ID Number
EPA ID Number

SAFETY-KLEEN SYSTEMS, INC. (Continued)

1000224434

Global Id:	T0609791162
Action Type:	ENFORCEMENT
Date:	07/11/2002
Action:	Staff Letter
Global Id:	T0609791162
Action Type:	ENFORCEMENT
Date:	03/26/2002
Action:	Meeting
Global Id:	T0609791162
Action Type:	ENFORCEMENT
Date:	03/26/2002
Action:	Staff Letter
Global Id:	T0609791162
Action Type:	ENFORCEMENT
Date:	05/14/2004
Action:	Staff Letter
Global Id:	T0609791162
Action Type:	Other
Date:	03/09/1989
Action:	Leak Reported
Global Id:	T0609791162
Action Type:	ENFORCEMENT
Date:	11/01/2010
Action:	Staff Letter
Global Id:	T0609791162
Action Type:	ENFORCEMENT
Date:	06/08/2010
Action:	Staff Letter
Global Id:	T0609791162
Action Type:	ENFORCEMENT
Date:	03/24/2011
Action:	Staff Letter
Global Id:	T0609791162
Action Type:	ENFORCEMENT
Date:	09/07/2010
Action:	File review
Global Id:	T0609791162
Action Type:	REMEDIATION
Date:	03/09/1989
Action:	Other (Use Description Field)
Global Id:	T0609791162
Action Type:	REMEDIATION
Date:	03/09/1989
Action:	In Situ Physical/Chemical Treatment (other than SVE)
Global Id:	T0609791162
Action Type:	REMEDIATION

Map ID
Direction
Distance
Elevation

MAP FINDINGS

Site

Database(s)

EDR ID Number
EPA ID Number

SAFETY-KLEEN SYSTEMS, INC. (Continued)

1000224434

Date: 03/09/1989
Action: Other (Use Description Field)

Global Id: T0609791162
Action Type: ENFORCEMENT
Date: 01/12/2011
Action: Technical Correspondence / Assistance / Other

Global Id: T0609791162
Action Type: ENFORCEMENT
Date: 02/03/2011
Action: Notification - Public Notice of Case Closure

Global Id: T0609791162
Action Type: ENFORCEMENT
Date: 03/27/2002
Action: Staff Letter

Global Id: T0609791162
Action Type: ENFORCEMENT
Date: 05/03/2012
Action: Staff Letter

Global Id: T0609791162
Action Type: Other
Date: 03/09/1989
Action: Leak Discovery

Global Id: T0609791162
Action Type: RESPONSE
Date: 08/01/2005
Action: Other Report / Document

Global Id: T0609791162
Action Type: ENFORCEMENT
Date: 06/01/2009
Action: Staff Letter

Global Id: T0609791162
Action Type: RESPONSE
Date: 02/14/2011
Action: Other Report / Document

Global Id: T0609791162
Action Type: ENFORCEMENT
Date: 03/12/2009
Action: Technical Correspondence / Assistance / Other

LUST REG 1:

Region: 1
Facility ID: 1TSO246
Staff Initials: BAR

SLIC:

Region: STATE

Map ID
Direction
Distance
Elevation

MAP FINDINGS

Site

Database(s)

EDR ID Number
EPA ID Number

SAFETY-KLEEN SYSTEMS, INC. (Continued)

1000224434

Facility Status: Open - Remediation
Status Date: 09/20/2007
Global Id: T0609700186
Lead Agency: NORTH COAST RWQCB (REGION 1)
Lead Agency Case Number: Not reported
Latitude: 38.355690906
Longitude: -122.711298048
Case Type: Cleanup Program Site
Case Worker: JBL
Local Agency: SONOMA COUNTY
RB Case Number: 1NSO246
File Location: Regional Board
Potential Media Affected: Aquifer used for drinking water supply
Potential Contaminants of Concern: Other Chlorinated Hydrocarbons, Tetrachloroethylene (PCE), Trichloroethylene (TCE), Vinyl chloride, Stoddard solvent / Mineral Sprits / Distillates
Site History: Hazardous materials stored on-site and facility operates under RCRA. Two areas of contamination: Solvent plume and petroleum plume. Petroleum related to former USTs, which were removed in 2007. Extent of contamination defined. Installation and operation of a dual phase extraction system pending.

[Click here to access the California GeoTracker records for this facility:](#)

SWEEPS UST:

Status: Active
Comp Number: 1361
Number: 1
Board Of Equalization: 44-009069
Referral Date: 04-16-91
Action Date: 03-10-93
Created Date: 03-31-89
Owner Tank Id: 1
SWRCB Tank Id: 49-000-001361-000001
Tank Status: A
Capacity: 12000
Active Date: 04-16-91
Tank Use: CHEMICAL
STG: P
Content: SAFETY KLEEN
Number Of Tanks: 2

Status: Active
Comp Number: 1361
Number: 1
Board Of Equalization: 44-009069
Referral Date: 04-16-91
Action Date: 03-10-93
Created Date: 03-31-89
Owner Tank Id: 2
SWRCB Tank Id: 49-000-001361-000002
Tank Status: A
Capacity: 12000
Active Date: 04-16-91
Tank Use: CHEMICAL
STG: W
Content: SPENT 105 SO

Map ID
Direction
Distance
Elevation

MAP FINDINGS

Site

Database(s)

EDR ID Number
EPA ID Number

SAFETY-KLEEN SYSTEMS, INC. (Continued)

1000224434

Number Of Tanks: Not reported

HIST UST:

File Number: 000216C4
URL: <http://geotracker.waterboards.ca.gov/ustpdfs/pdf/000216C4.pdf>
Region: STATE
Facility ID: 00000002688
Facility Type: Other
Other Type: PARTS WASHER SERVICE
Contact Name: WILLIAM SCHLANDER
Telephone: 3126978460
Owner Name: SAFETY-KLEEN CORP.
Owner Address: 655 BIG TIMBER ROAD
Owner City,St,Zip: ELGIN, IL 60120
Total Tanks: 0002

Tank Num: 001
Container Num: 01
Year Installed: 1974
Tank Capacity: 00010000
Tank Used for: WASTE
Type of Fuel: Not reported
Container Construction Thickness: .25
Leak Detection: Visual, Stock Inventor

Tank Num: 002
Container Num: 02
Year Installed: 1974
Tank Capacity: 00012000
Tank Used for: PRODUCT
Type of Fuel: Not reported
Container Construction Thickness: .25
Leak Detection: Visual, Stock Inventor

[Click here for Geo Tracker PDF:](#)

CHMIRS:

OES Incident Number: 8-3020
OES notification: 07/01/1998
OES Date: Not reported
OES Time: Not reported
Date Completed: Not reported
Property Use: Not reported
Agency Id Number: Not reported
Agency Incident Number: Not reported
Time Notified: Not reported
Time Completed: Not reported
Surrounding Area: Not reported
Estimated Temperature: Not reported
Property Management: Not reported
More Than Two Substances Involved?: Not reported
Resp Agency Personel # Of Decontaminated: Not reported
Responding Agency Personel # Of Injuries: Not reported
Responding Agency Personel # Of Fatalities: Not reported
Others Number Of Decontaminated: Not reported
Others Number Of Injuries: Not reported

Map ID
Direction
Distance
Elevation

MAP FINDINGS

Site

Database(s)

EDR ID Number
EPA ID Number

SAFETY-KLEEN SYSTEMS, INC. (Continued)

1000224434

Others Number Of Fatalities:	Not reported
Vehicle Make/year:	Not reported
Vehicle License Number:	Not reported
Vehicle State:	Not reported
Vehicle Id Number:	Not reported
CA DOT PUC/ICC Number:	Not reported
Company Name:	Not reported
Reporting Officer Name/ID:	Not reported
Report Date:	Not reported
Facility Telephone:	Not reported
Waterway Involved:	No
Waterway:	Not reported
Spill Site:	Not reported
Cleanup By:	Reporting Party
Containment:	Not reported
What Happened:	Not reported
Type:	Not reported
Measure:	Not reported
Other:	Not reported
Date/Time:	Not reported
Year:	1998
Agency:	Safety Clean Corperation
Incident Date:	7/1/199812:00:00 AM
Admin Agency:	Sonoma County Fire Services Department
Amount:	Not reported
Contained:	Yes
Site Type:	Merchant/Business
E Date:	Not reported
Substance:	diesel fuel
Gallons:	60-75
Unknown:	0
Substance #2:	Not reported
Substance #3:	Not reported
Evacuations:	0
Number of Injuries:	0
Number of Fatalities:	0
#1 Pipeline:	Not reported
#2 Pipeline:	Not reported
#3 Pipeline:	Not reported
#1 Vessel >= 300 Tons:	Not reported
#2 Vessel >= 300 Tons:	Not reported
#3 Vessel >= 300 Tons:	Not reported
Evacs:	Not reported
Injuries:	Not reported
Fatals:	Not reported
Comments:	Not reported
Description:	A fuel line on a truck ruptured. The release has been stopped. Contained to the trucking facility. Contaminated soil has been removed.

US FIN ASSUR:

EPA ID:	CAT000613943
Provider:	INDIAN HARBOR INS. CO.
EPA region:	9
County:	Not reported
Mechanism type:	INSURANCE
Mechanism ID:	PEC000707309

Map ID
Direction
Distance
Elevation

MAP FINDINGS

Site

Database(s)

EDR ID Number
EPA ID Number

SAFETY-KLEEN SYSTEMS, INC. (Continued)

1000224434

Cost estimate: \$170,237.00
Face value: \$170,237.00
Effective date: 11/17/2010

EPA ID: CAT000613943
Provider: INDIAN HARBOR INS. CO.
EPA region: 9
County: Not reported
Mechanism type: INSURANCE
Mechanism ID: PEC000707308
Cost estimate: \$99.00
Face value: \$99.00
Effective date: 11/17/2009

EPA ID: CAT000613943
Provider: GREENWICH INS. CO.
EPA region: 9
County: Not reported
Mechanism type: INSURANCE
Mechanism ID: PEC002102005
Cost estimate: \$2,000,000.00
Face value: \$2,000,000.00
Effective date: 9/1/2011

2020 COR ACTION:

EPA ID: CAT000613943
Region: 9
Action: Not reported

CUPA SONOMA:

Facility ID: 49-000-000086
Permit: 86
Type: Hazardous Waste
HMBP: True
UST: True
HWG: True
calarp: False
AST: False
HW Treatment: False
Fee Schedule: LQG 25 to
CERS ID: 10100896
Expiration Date: 06/17/2014

Facility ID: 49-000-000086
Permit: 86
Type: HMBP
HMBP: True
UST: True
HWG: True
calarp: False
AST: False
HW Treatment: False
Fee Schedule: Range 5
CERS ID: 10100896
Expiration Date: 06/17/2014

Map ID
Direction
Distance
Elevation

MAP FINDINGS

Site

Database(s)

EDR ID Number
EPA ID Number

SAFETY-KLEEN SYSTEMS, INC. (Continued)

1000224434

Facility ID: 49-000-000086
Permit: Not reported
Type: UST
HMBP: Not reported
UST: Not reported
HWG: Not reported
calarp: Not reported
AST: Not reported
HW Treatment: Not reported
Fee Schedule: Not reported
CERS ID: 10100896
Expiration Date: 06/17/2014

ENF:

Region: 1
Facility Id: 255028
Agency Name: Not reported
Place Type: Service/Commercial
Place Subtype: Service/Commercial Site, NEC
Facility Type: All other facilities
Agency Type: Not reported
Of Agencies: Not reported
Place Latitude: 38.35428
Place Longitude: -122.712453
SIC Code 1: Not reported
SIC Desc 1: Not reported
SIC Code 2: Not reported
SIC Desc 2: Not reported
SIC Code 3: Not reported
SIC Desc 3: Not reported
NAICS Code 1: Not reported
NAICS Desc 1: Not reported
NAICS Code 2: Not reported
NAICS Desc 2: Not reported
NAICS Code 3: Not reported
NAICS Desc 3: Not reported
Of Places: 1
Source Of Facility: Enf Action
Design Flow: Not reported
Threat To Water Quality: Not reported
Complexity: Not reported
Pretreatment: Not reported
Facility Waste Type: Not reported
Facility Waste Type 2: Not reported
Facility Waste Type 3: Not reported
Facility Waste Type 4: Not reported
Program: Not reported
Program Category1: Not reported
Program Category2: TANKS
Of Programs: Not reported
WDID: Not reported
Reg Measure Id: Not reported
Reg Measure Type: Not reported
Region: Not reported
Order #: Not reported
Npdes# CA#: Not reported
Major-Minor: Not reported

Map ID
 Direction
 Distance
 Elevation

MAP FINDINGS

Site

Database(s)

EDR ID Number
 EPA ID Number

SAFETY-KLEEN SYSTEMS, INC. (Continued)

1000224434

Npdes Type:	Not reported
Reclamation:	Not reported
Dredge Fill Fee:	Not reported
301H:	Not reported
Application Fee Amt Received:	Not reported
Status:	Not reported
Status Date:	Not reported
Effective Date:	Not reported
Expiration/Review Date:	Not reported
Termination Date:	Not reported
WDR Review - Amend:	Not reported
WDR Review - Revise/Renew:	Not reported
WDR Review - Rescind:	Not reported
WDR Review - No Action Required:	Not reported
WDR Review - Pending:	Not reported
WDR Review - Planned:	Not reported
Status Enrollee:	Not reported
Individual/General:	Not reported
Fee Code:	Not reported
Direction/Voice:	Not reported
Enforcement Id(EID):	224408
Region:	1
Order / Resolution Number:	89-161
Enforcement Action Type:	Clean-up and Abatement Order
Effective Date:	12/15/1989
Adoption/Issuance Date:	Not reported
Achieve Date:	Not reported
Termination Date:	06/28/1995
ACL Issuance Date:	Not reported
EPL Issuance Date:	Not reported
Status:	Historical
Title:	Enforcement - 1B1SO246NUG Safety Kleen Corporation
Description:	GROUNDWATER HAS ADVERSELY AFFECTED BENEFICIAL USES. CLEANUP & ABATE THIS THREAT TO GROUNDWATER.
Program:	UST
Latest Milestone Completion Date:	Not reported
# Of Programs1:	1
Total Assessment Amount:	0
Initial Assessed Amount:	0
Liability \$ Amount:	0
Project \$ Amount:	0
Liability \$ Paid:	0
Project \$ Completed:	0
Total \$ Paid/Completed Amount:	0
Region:	1
Facility Id:	255028
Agency Name:	Not reported
Place Type:	Service/Commercial
Place Subtype:	Service/Commercial Site, NEC
Facility Type:	All other facilities
Agency Type:	Not reported
# Of Agencies:	Not reported
Place Latitude:	38.35428
Place Longitude:	-122.712453
SIC Code 1:	Not reported
SIC Desc 1:	Not reported

Map ID
Direction
Distance
Elevation

MAP FINDINGS

Site

Database(s)

EDR ID Number
EPA ID Number

SAFETY-KLEEN SYSTEMS, INC. (Continued)

1000224434

SIC Code 2:	Not reported
SIC Desc 2:	Not reported
SIC Code 3:	Not reported
SIC Desc 3:	Not reported
NAICS Code 1:	Not reported
NAICS Desc 1:	Not reported
NAICS Code 2:	Not reported
NAICS Desc 2:	Not reported
NAICS Code 3:	Not reported
NAICS Desc 3:	Not reported
# Of Places:	1
Source Of Facility:	Enf Action
Design Flow:	Not reported
Threat To Water Quality:	Not reported
Complexity:	Not reported
Pretreatment:	Not reported
Facility Waste Type:	Not reported
Facility Waste Type 2:	Not reported
Facility Waste Type 3:	Not reported
Facility Waste Type 4:	Not reported
Program:	Not reported
Program Category1:	Not reported
Program Category2:	TANKS
# Of Programs:	Not reported
WDID:	Not reported
Reg Measure Id:	Not reported
Reg Measure Type:	Not reported
Region:	Not reported
Order #:	Not reported
Npdes# CA#:	Not reported
Major-Minor:	Not reported
Npdes Type:	Not reported
Reclamation:	Not reported
Dredge Fill Fee:	Not reported
301H:	Not reported
Application Fee Amt Received:	Not reported
Status:	Not reported
Status Date:	Not reported
Effective Date:	Not reported
Expiration/Review Date:	Not reported
Termination Date:	Not reported
WDR Review - Amend:	Not reported
WDR Review - Revise/Renew:	Not reported
WDR Review - Rescind:	Not reported
WDR Review - No Action Required:	Not reported
WDR Review - Pending:	Not reported
WDR Review - Planned:	Not reported
Status Enrollee:	Not reported
Individual/General:	Not reported
Fee Code:	Not reported
Direction/Voice:	Not reported
Enforcement Id(EID):	224407
Region:	1
Order / Resolution Number:	LT900917
Enforcement Action Type:	Staff Enforcement Letter
Effective Date:	09/17/1990
Adoption/Issuance Date:	Not reported

Map ID
Direction
Distance
Elevation

MAP FINDINGS

Site

Database(s)

EDR ID Number
EPA ID Number

SAFETY-KLEEN SYSTEMS, INC. (Continued)

1000224434

Achieve Date:	Not reported
Termination Date:	03/04/1991
ACL Issuance Date:	Not reported
EPL Issuance Date:	Not reported
Status:	Historical
Title:	Enforcement - 1B1SO246NUG Safety Kleen Corporation
Description:	REQUESTING INFORMATION AS STATED IN LETTER BE SUBMITTED AND ALSO WORKPLANS.
Program:	UST
Latest Milestone Completion Date:	Not reported
# Of Programs1:	1
Total Assessment Amount:	0
Initial Assessed Amount:	0
Liability \$ Amount:	0
Project \$ Amount:	0
Liability \$ Paid:	0
Project \$ Completed:	0
Total \$ Paid/Completed Amount:	0
Region:	1
Facility Id:	255028
Agency Name:	Not reported
Place Type:	Service/Commercial
Place Subtype:	Service/Commercial Site, NEC
Facility Type:	All other facilities
Agency Type:	Not reported
# Of Agencies:	Not reported
Place Latitude:	38.35428
Place Longitude:	-122.712453
SIC Code 1:	Not reported
SIC Desc 1:	Not reported
SIC Code 2:	Not reported
SIC Desc 2:	Not reported
SIC Code 3:	Not reported
SIC Desc 3:	Not reported
NAICS Code 1:	Not reported
NAICS Desc 1:	Not reported
NAICS Code 2:	Not reported
NAICS Desc 2:	Not reported
NAICS Code 3:	Not reported
NAICS Desc 3:	Not reported
# Of Places:	1
Source Of Facility:	Enf Action
Design Flow:	Not reported
Threat To Water Quality:	Not reported
Complexity:	Not reported
Pretreatment:	Not reported
Facility Waste Type:	Not reported
Facility Waste Type 2:	Not reported
Facility Waste Type 3:	Not reported
Facility Waste Type 4:	Not reported
Program:	Not reported
Program Category1:	Not reported
Program Category2:	TANKS
# Of Programs:	Not reported
WDID:	Not reported
Reg Measure Id:	Not reported

Map ID
Direction
Distance
Elevation

MAP FINDINGS

Site

Database(s)

EDR ID Number
EPA ID Number

SAFETY-KLEEN SYSTEMS, INC. (Continued)

1000224434

Reg Measure Type:	Not reported
Region:	Not reported
Order #:	Not reported
Npdes# CA#:	Not reported
Major-Minor:	Not reported
Npdes Type:	Not reported
Reclamation:	Not reported
Dredge Fill Fee:	Not reported
301H:	Not reported
Application Fee Amt Received:	Not reported
Status:	Not reported
Status Date:	Not reported
Effective Date:	Not reported
Expiration/Review Date:	Not reported
Termination Date:	Not reported
WDR Review - Amend:	Not reported
WDR Review - Revise/Renew:	Not reported
WDR Review - Rescind:	Not reported
WDR Review - No Action Required:	Not reported
WDR Review - Pending:	Not reported
WDR Review - Planned:	Not reported
Status Enrollee:	Not reported
Individual/General:	Not reported
Fee Code:	Not reported
Direction/Voice:	Not reported
Enforcement Id(EID):	224395
Region:	1
Order / Resolution Number:	LT910304
Enforcement Action Type:	Staff Enforcement Letter
Effective Date:	03/04/1991
Adoption/Issuance Date:	Not reported
Achieve Date:	Not reported
Termination Date:	06/05/1991
ACL Issuance Date:	Not reported
EPL Issuance Date:	Not reported
Status:	Historical
Title:	Enforcement - 1B1SO246NUG Safety Kleen Corporation
Description:	REQUESTING SUBMITTAL OF TIME SCHEDULE FOR REPLACE OF UGT.
Program:	UST
Latest Milestone Completion Date:	Not reported
# Of Programs1:	1
Total Assessment Amount:	0
Initial Assessed Amount:	0
Liability \$ Amount:	0
Project \$ Amount:	0
Liability \$ Paid:	0
Project \$ Completed:	0
Total \$ Paid/Completed Amount:	0
Region:	1
Facility Id:	255028
Agency Name:	Not reported
Place Type:	Service/Commercial
Place Subtype:	Service/Commercial Site, NEC
Facility Type:	All other facilities
Agency Type:	Not reported
# Of Agencies:	Not reported

Map ID
Direction
Distance
Elevation

MAP FINDINGS

Site

Database(s)

EDR ID Number
EPA ID Number

SAFETY-KLEEN SYSTEMS, INC. (Continued)

1000224434

Place Latitude:	38.35428
Place Longitude:	-122.712453
SIC Code 1:	Not reported
SIC Desc 1:	Not reported
SIC Code 2:	Not reported
SIC Desc 2:	Not reported
SIC Code 3:	Not reported
SIC Desc 3:	Not reported
NAICS Code 1:	Not reported
NAICS Desc 1:	Not reported
NAICS Code 2:	Not reported
NAICS Desc 2:	Not reported
NAICS Code 3:	Not reported
NAICS Desc 3:	Not reported
# Of Places:	1
Source Of Facility:	Enf Action
Design Flow:	Not reported
Threat To Water Quality:	Not reported
Complexity:	Not reported
Pretreatment:	Not reported
Facility Waste Type:	Not reported
Facility Waste Type 2:	Not reported
Facility Waste Type 3:	Not reported
Facility Waste Type 4:	Not reported
Program:	Not reported
Program Category1:	Not reported
Program Category2:	TANKS
# Of Programs:	Not reported
WDID:	Not reported
Reg Measure Id:	Not reported
Reg Measure Type:	Not reported
Region:	Not reported
Order #:	Not reported
Npdes# CA#:	Not reported
Major-Minor:	Not reported
Npdes Type:	Not reported
Reclamation:	Not reported
Dredge Fill Fee:	Not reported
301H:	Not reported
Application Fee Amt Received:	Not reported
Status:	Not reported
Status Date:	Not reported
Effective Date:	Not reported
Expiration/Review Date:	Not reported
Termination Date:	Not reported
WDR Review - Amend:	Not reported
WDR Review - Revise/Renew:	Not reported
WDR Review - Rescind:	Not reported
WDR Review - No Action Required:	Not reported
WDR Review - Pending:	Not reported
WDR Review - Planned:	Not reported
Status Enrollee:	Not reported
Individual/General:	Not reported
Fee Code:	Not reported
Direction/Voice:	Not reported
Enforcement Id(EID):	224394
Region:	1

Map ID
Direction
Distance
Elevation

MAP FINDINGS

Site

Database(s)

EDR ID Number
EPA ID Number

SAFETY-KLEEN SYSTEMS, INC. (Continued)

1000224434

Order / Resolution Number: LT910605
Enforcement Action Type: Staff Enforcement Letter
Effective Date: 06/05/1991
Adoption/Issuance Date: Not reported
Achieve Date: Not reported
Termination Date: 08/22/1991
ACL Issuance Date: Not reported
EPL Issuance Date: Not reported
Status: Historical
Title: Enforcement - 1B1SO246NUG Safety Kleen Corporation
Description: REQUESTING SUBMITTAL OF WORKPLAN.
Program: UST
Latest Milestone Completion Date: Not reported
Of Programs1: 1
Total Assessment Amount: 0
Initial Assessed Amount: 0
Liability \$ Amount: 0
Project \$ Amount: 0
Liability \$ Paid: 0
Project \$ Completed: 0
Total \$ Paid/Completed Amount: 0

Region: 1
Facility Id: 255028
Agency Name: Not reported
Place Type: Service/Commercial
Place Subtype: Service/Commercial Site, NEC
Facility Type: All other facilities
Agency Type: Not reported
Of Agencies: Not reported
Place Latitude: 38.35428
Place Longitude: -122.712453
SIC Code 1: Not reported
SIC Desc 1: Not reported
SIC Code 2: Not reported
SIC Desc 2: Not reported
SIC Code 3: Not reported
SIC Desc 3: Not reported
NAICS Code 1: Not reported
NAICS Desc 1: Not reported
NAICS Code 2: Not reported
NAICS Desc 2: Not reported
NAICS Code 3: Not reported
NAICS Desc 3: Not reported
Of Places: 1
Source Of Facility: Enf Action
Design Flow: Not reported
Threat To Water Quality: Not reported
Complexity: Not reported
Pretreatment: Not reported
Facility Waste Type: Not reported
Facility Waste Type 2: Not reported
Facility Waste Type 3: Not reported
Facility Waste Type 4: Not reported
Program: Not reported
Program Category1: Not reported
Program Category2: TANKS

Map ID
Direction
Distance
Elevation

MAP FINDINGS

Site

Database(s)

EDR ID Number
EPA ID Number

SAFETY-KLEEN SYSTEMS, INC. (Continued)

1000224434

# Of Programs:	Not reported
WDID:	Not reported
Reg Measure Id:	Not reported
Reg Measure Type:	Not reported
Region:	Not reported
Order #:	Not reported
Npdes# CA#:	Not reported
Major-Minor:	Not reported
Npdes Type:	Not reported
Reclamation:	Not reported
Dredge Fill Fee:	Not reported
301H:	Not reported
Application Fee Amt Received:	Not reported
Status:	Not reported
Status Date:	Not reported
Effective Date:	Not reported
Expiration/Review Date:	Not reported
Termination Date:	Not reported
WDR Review - Amend:	Not reported
WDR Review - Revise/Renew:	Not reported
WDR Review - Rescind:	Not reported
WDR Review - No Action Required:	Not reported
WDR Review - Pending:	Not reported
WDR Review - Planned:	Not reported
Status Enrollee:	Not reported
Individual/General:	Not reported
Fee Code:	Not reported
Direction/Voice:	Not reported
Enforcement Id(EID):	224393
Region:	1
Order / Resolution Number:	LT910822
Enforcement Action Type:	Staff Enforcement Letter
Effective Date:	08/22/1991
Adoption/Issuance Date:	Not reported
Achieve Date:	Not reported
Termination Date:	06/10/1992
ACL Issuance Date:	Not reported
EPL Issuance Date:	Not reported
Status:	Historical
Title:	Enforcement - 1B1SO246NUG Safety Kleen Corporation
Description:	GRANTING EXTENSION FOR SUBMITTAL OF PLANS.
Program:	UST
Latest Milestone Completion Date:	Not reported
# Of Programs1:	1
Total Assessment Amount:	0
Initial Assessed Amount:	0
Liability \$ Amount:	0
Project \$ Amount:	0
Liability \$ Paid:	0
Project \$ Completed:	0
Total \$ Paid/Completed Amount:	0
Region:	1
Facility Id:	255028
Agency Name:	Not reported
Place Type:	Service/Commercial
Place Subtype:	Service/Commercial Site, NEC

Map ID
Direction
Distance
Elevation

MAP FINDINGS

Site

Database(s)

EDR ID Number
EPA ID Number

SAFETY-KLEEN SYSTEMS, INC. (Continued)

1000224434

Facility Type:	All other facilities
Agency Type:	Not reported
# Of Agencies:	Not reported
Place Latitude:	38.35428
Place Longitude:	-122.712453
SIC Code 1:	Not reported
SIC Desc 1:	Not reported
SIC Code 2:	Not reported
SIC Desc 2:	Not reported
SIC Code 3:	Not reported
SIC Desc 3:	Not reported
NAICS Code 1:	Not reported
NAICS Desc 1:	Not reported
NAICS Code 2:	Not reported
NAICS Desc 2:	Not reported
NAICS Code 3:	Not reported
NAICS Desc 3:	Not reported
# Of Places:	1
Source Of Facility:	Enf Action
Design Flow:	Not reported
Threat To Water Quality:	Not reported
Complexity:	Not reported
Pretreatment:	Not reported
Facility Waste Type:	Not reported
Facility Waste Type 2:	Not reported
Facility Waste Type 3:	Not reported
Facility Waste Type 4:	Not reported
Program:	Not reported
Program Category1:	Not reported
Program Category2:	TANKS
# Of Programs:	Not reported
WDID:	Not reported
Reg Measure Id:	Not reported
Reg Measure Type:	Not reported
Region:	Not reported
Order #:	Not reported
Npdes# CA#:	Not reported
Major-Minor:	Not reported
Npdes Type:	Not reported
Reclamation:	Not reported
Dredge Fill Fee:	Not reported
301H:	Not reported
Application Fee Amt Received:	Not reported
Status:	Not reported
Status Date:	Not reported
Effective Date:	Not reported
Expiration/Review Date:	Not reported
Termination Date:	Not reported
WDR Review - Amend:	Not reported
WDR Review - Revise/Renew:	Not reported
WDR Review - Rescind:	Not reported
WDR Review - No Action Required:	Not reported
WDR Review - Pending:	Not reported
WDR Review - Planned:	Not reported
Status Enrollee:	Not reported
Individual/General:	Not reported
Fee Code:	Not reported

Map ID
Direction
Distance
Elevation

MAP FINDINGS

Site

Database(s)

EDR ID Number
EPA ID Number

SAFETY-KLEEN SYSTEMS, INC. (Continued)

1000224434

Direction/Voice:	Not reported
Enforcement Id(EID):	224392
Region:	1
Order / Resolution Number:	LT920610
Enforcement Action Type:	Staff Enforcement Letter
Effective Date:	06/10/1992
Adoption/Issuance Date:	Not reported
Achieve Date:	Not reported
Termination Date:	08/19/1994
ACL Issuance Date:	Not reported
EPL Issuance Date:	Not reported
Status:	Historical
Title:	Enforcement - 1B1SO246NUG Safety Kleen Corporation
Description:	REQUESTING SUBMITTAL OF INFORMATION AS OUTLINED IN THE LETTER.
Program:	UST
Latest Milestone Completion Date:	Not reported
# Of Programs1:	1
Total Assessment Amount:	0
Initial Assessed Amount:	0
Liability \$ Amount:	0
Project \$ Amount:	0
Liability \$ Paid:	0
Project \$ Completed:	0
Total \$ Paid/Completed Amount:	0
Region:	1
Facility Id:	255028
Agency Name:	Not reported
Place Type:	Service/Commercial
Place Subtype:	Service/Commercial Site, NEC
Facility Type:	All other facilities
Agency Type:	Not reported
# Of Agencies:	Not reported
Place Latitude:	38.35428
Place Longitude:	-122.712453
SIC Code 1:	Not reported
SIC Desc 1:	Not reported
SIC Code 2:	Not reported
SIC Desc 2:	Not reported
SIC Code 3:	Not reported
SIC Desc 3:	Not reported
NAICS Code 1:	Not reported
NAICS Desc 1:	Not reported
NAICS Code 2:	Not reported
NAICS Desc 2:	Not reported
NAICS Code 3:	Not reported
NAICS Desc 3:	Not reported
# Of Places:	1
Source Of Facility:	Enf Action
Design Flow:	Not reported
Threat To Water Quality:	Not reported
Complexity:	Not reported
Pretreatment:	Not reported
Facility Waste Type:	Not reported
Facility Waste Type 2:	Not reported
Facility Waste Type 3:	Not reported

Map ID
 Direction
 Distance
 Elevation

MAP FINDINGS

Site

Database(s)

EDR ID Number
 EPA ID Number

SAFETY-KLEEN SYSTEMS, INC. (Continued)

1000224434

Facility Waste Type 4:	Not reported
Program:	Not reported
Program Category1:	Not reported
Program Category2:	TANKS
# Of Programs:	Not reported
WDID:	Not reported
Reg Measure Id:	Not reported
Reg Measure Type:	Not reported
Region:	Not reported
Order #:	Not reported
Npdes# CA#:	Not reported
Major-Minor:	Not reported
Npdes Type:	Not reported
Reclamation:	Not reported
Dredge Fill Fee:	Not reported
301H:	Not reported
Application Fee Amt Received:	Not reported
Status:	Not reported
Status Date:	Not reported
Effective Date:	Not reported
Expiration/Review Date:	Not reported
Termination Date:	Not reported
WDR Review - Amend:	Not reported
WDR Review - Revise/Renew:	Not reported
WDR Review - Rescind:	Not reported
WDR Review - No Action Required:	Not reported
WDR Review - Pending:	Not reported
WDR Review - Planned:	Not reported
Status Enrollee:	Not reported
Individual/General:	Not reported
Fee Code:	Not reported
Direction/Voice:	Not reported
Enforcement Id(EID):	224391
Region:	1
Order / Resolution Number:	LT940819
Enforcement Action Type:	Staff Enforcement Letter
Effective Date:	08/19/1994
Adoption/Issuance Date:	Not reported
Achieve Date:	Not reported
Termination Date:	06/28/1995
ACL Issuance Date:	Not reported
EPL Issuance Date:	Not reported
Status:	Historical
Title:	Enforcement - 1B1SO246NUG Safety Kleen Corporation
Description:	REQUESTING SUBMITTAL OF WORKPLAN.
Program:	UST
Latest Milestone Completion Date:	Not reported
# Of Programs1:	1
Total Assessment Amount:	0
Initial Assessed Amount:	0
Liability \$ Amount:	0
Project \$ Amount:	0
Liability \$ Paid:	0
Project \$ Completed:	0
Total \$ Paid/Completed Amount:	0
Region:	1

Map ID
Direction
Distance
Elevation

MAP FINDINGS

Site

Database(s)

EDR ID Number
EPA ID Number

SAFETY-KLEEN SYSTEMS, INC. (Continued)

1000224434

Facility Id:	255028
Agency Name:	Not reported
Place Type:	Service/Commercial
Place Subtype:	Service/Commercial Site, NEC
Facility Type:	All other facilities
Agency Type:	Not reported
# Of Agencies:	Not reported
Place Latitude:	38.35428
Place Longitude:	-122.712453
SIC Code 1:	Not reported
SIC Desc 1:	Not reported
SIC Code 2:	Not reported
SIC Desc 2:	Not reported
SIC Code 3:	Not reported
SIC Desc 3:	Not reported
NAICS Code 1:	Not reported
NAICS Desc 1:	Not reported
NAICS Code 2:	Not reported
NAICS Desc 2:	Not reported
NAICS Code 3:	Not reported
NAICS Desc 3:	Not reported
# Of Places:	1
Source Of Facility:	Enf Action
Design Flow:	Not reported
Threat To Water Quality:	Not reported
Complexity:	Not reported
Pretreatment:	Not reported
Facility Waste Type:	Not reported
Facility Waste Type 2:	Not reported
Facility Waste Type 3:	Not reported
Facility Waste Type 4:	Not reported
Program:	Not reported
Program Category1:	Not reported
Program Category2:	TANKS
# Of Programs:	Not reported
WDID:	Not reported
Reg Measure Id:	Not reported
Reg Measure Type:	Not reported
Region:	Not reported
Order #:	Not reported
Npdes# CA#:	Not reported
Major-Minor:	Not reported
Npdes Type:	Not reported
Reclamation:	Not reported
Dredge Fill Fee:	Not reported
301H:	Not reported
Application Fee Amt Received:	Not reported
Status:	Not reported
Status Date:	Not reported
Effective Date:	Not reported
Expiration/Review Date:	Not reported
Termination Date:	Not reported
WDR Review - Amend:	Not reported
WDR Review - Revise/Renew:	Not reported
WDR Review - Rescind:	Not reported
WDR Review - No Action Required:	Not reported
WDR Review - Pending:	Not reported

Map ID
Direction
Distance
Elevation

MAP FINDINGS

Site

Database(s)

EDR ID Number
EPA ID Number

SAFETY-KLEEN SYSTEMS, INC. (Continued)

1000224434

WDR Review - Planned: Not reported
Status Enrollee: Not reported
Individual/General: Not reported
Fee Code: Not reported
Direction/Voice: Not reported
Enforcement Id(EID): 224389
Region: 1
Order / Resolution Number: LT961118
Enforcement Action Type: Staff Enforcement Letter
Effective Date: 11/18/1996
Adoption/Issuance Date: Not reported
Achieve Date: Not reported
Termination Date: 12/18/1996
ACL Issuance Date: Not reported
EPL Issuance Date: Not reported
Status: Historical
Title: Enforcement - 1B1SO246NUG Safety Kleen Corporation
Description: REQUESTING SUBMITTAL OF REMEDIAL ACTION WORKPLAN.
Program: UST
Latest Milestone Completion Date: Not reported
Of Programs1: 1
Total Assessment Amount: 0
Initial Assessed Amount: 0
Liability \$ Amount: 0
Project \$ Amount: 0
Liability \$ Paid: 0
Project \$ Completed: 0
Total \$ Paid/Completed Amount: 0

CA Financial Assurance 1:

EPA ID Number: CAT00061394380001786
Sudden Amount1: 2,000,000.00
Non Sudden Amount1: Not reported
Closure Mechanism: Not reported
Closure Amount: Not reported
Post Closure Mechanism: Not reported
Post Closure Amount: Not reported
Corrective Action Mechanism: Ins
Corrective Action Amount: Ins.\$185,770.00
Sudden Mechanism Type: Ins
Sudden Mechanism Amount: 1,000,000.00
Non Sudden Mechanism Type: Not reported
Non Sudden Mechanism Amount: Not reported
O and M Mechanism Type: Not reported
O and M Amount: Not reported

ICE:

Envirostor ID: 3001180
EPA ID: CAT000613943
Site Type: INSPECTION
Facility Status: No Action

Inspection:

Action Type: Compliance Evaluation Inspection - Generator
Action Date: 10/27/2008
Violation Class: No Violations
RTC Date: Not reported

Map ID
Direction
Distance
Elevation

MAP FINDINGS

Site

Database(s)

EDR ID Number
EPA ID Number

SAFETY-KLEEN SYSTEMS, INC. (Continued)

1000224434

Action Type: Compliance Evaluation Inspection - Treatment, Storage and Disposal
Action Date: 05/30/2006
Violation Class: Minor
RTC Date: 11/17/2006

Action Type: Financial Records Review - Treatment, Storage and Disposal
Action Date: 06/27/2003
Violation Class: No Violations
RTC Date: Not reported

Action Type: Compliance Evaluation Inspection - Treatment, Storage and Disposal
Action Date: 06/25/2002
Violation Class: Class 1
RTC Date: 04/07/2003

Action Type: Financial Records Review - Treatment, Storage and Disposal
Action Date: 07/11/2006
Violation Class: Minor
RTC Date: 08/09/2006

Action Type: Financial Records Review - Treatment, Storage and Disposal
Action Date: 10/21/2003
Violation Class: No Violations
RTC Date: Not reported

Action Type: Compliance Evaluation Inspection - Treatment, Storage and Disposal
Action Date: 05/16/2000
Violation Class: Class 2
RTC Date: 04/07/2003

Action Type: Compliance Evaluation Inspection - Treatment, Storage and Disposal
Action Date: 09/25/2003
Violation Class: No Violations
RTC Date: Not reported

Action Type: Compliance Evaluation Inspection - Treatment, Storage and Disposal
Action Date: 05/20/2003
Violation Class: Minor
RTC Date: 05/21/2003

Action Type: Compliance Evaluation Inspection - Treatment, Storage and Disposal
Action Date: 12/22/2000
Violation Class: Class 1, Minor
RTC Date: 04/07/2003

HIST CORTESE:

Region: CORTESE
Facility County Code: 49
Reg By: LTNKA
Reg Id: 1TSO246

HWP:

EPA Id: CAT000613943
Cleanup Status: CLOSED
Latitude: 38.35413

Map ID
Direction
Distance
Elevation

MAP FINDINGS

Site

Database(s)

EDR ID Number
EPA ID Number

SAFETY-KLEEN SYSTEMS, INC. (Continued)

1000224434

Longitude: -122.7124
Facility Type: Historical - Non-Operating
Facility Size: Not reported
Team: Not reported
Supervisor: Not reported
Site Code: 200192
Assembly District: 04
Senate District: 03
Public Information Officer: Not reported
Public Information Officer: Not reported

Activities:

EPA Id: CAT000613943
Facility Type: Historical - Non-Operating
Unit Names: Not reported
Event Description: Renewal - Historical - CALL-IN LETTER ISSUED
Actual Date: 12/15/2004

EPA Id: CAT000613943
Facility Type: Historical - Non-Operating
Unit Names: TANKSTR1 (GPRA Unit)
Event Description: New Operating Permit - PUBLIC COMMENT (BEGIN)
Actual Date: 07/19/1991

EPA Id: CAT000613943
Facility Type: Historical - Non-Operating
Unit Names: TANKSTR1 (GPRA Unit)
Event Description: New Operating Permit - APPLICATION PART A RECEIVED
Actual Date: 09/07/1990

EPA Id: CAT000613943
Facility Type: Historical - Non-Operating
Unit Names: TANKSTR1 (GPRA Unit)
Event Description: New Operating Permit - FINAL PERMIT
Actual Date: 09/17/1994

EPA Id: CAT000613943
Facility Type: Historical - Non-Operating
Unit Names: TANKSTR1 (GPRA Unit)
Event Description: New Operating Permit - APPLICATION PART B RECEIVED
Actual Date: 01/29/1986

EPA Id: CAT000613943
Facility Type: Historical - Non-Operating
Unit Names: TANKSTR1 (GPRA Unit)
Event Description: New Operating Permit - TECHNICAL COMPLETE LETTER
Actual Date: 07/19/1991

EPA Id: CAT000613943
Facility Type: Historical - Non-Operating
Unit Names: TANKSTR1 (GPRA Unit)
Event Description: New Operating Permit - CALL-IN LETTER ISSUED
Actual Date: 06/01/1988

EPA Id: CAT000613943
Facility Type: Historical - Non-Operating
Unit Names: Not reported
Event Description: Renewal - Historical - TECHNICAL COMPLETE LETTER

Map ID
Direction
Distance
Elevation

MAP FINDINGS

Site

Database(s)

EDR ID Number
EPA ID Number

SAFETY-KLEEN SYSTEMS, INC. (Continued)

1000224434

Actual Date: 02/28/2006

Closure:
EPA Id: CAT000613943
Facility Type: Historical - Non-Operating
Unit Names: CONTAIN1 (GPRA Unit), TANKSTR1 (GPRA Unit), TANKTRT1 (GPRA Unit)
Event Description: Closure Final - RECEIVE CLOSURE CERTIFICATION
Actual Date: 08/03/2007

EPA Id: CAT000613943
Facility Type: Historical - Non-Operating
Unit Names: CONTAIN1 (GPRA Unit), TANKSTR1 (GPRA Unit), TANKTRT1 (GPRA Unit)
Event Description: Closure Final - ISSUE CLOSURE VERIFICATION
Actual Date: 10/26/2007

Alias:
EPA Id: CAT000613943
Facility Type: Historical - Non-Operating
Alias Type: FRS
Alias: 110000621408

EPA Id: CAT000613943
Facility Type: Historical - Non-Operating
Alias Type: Project Code (Site Code)
Alias: 200192

EPA Id: CAT000613943
Facility Type: Historical - Non-Operating
Alias Type: Envirostor ID Number
Alias: 49280011

NPDES:
Npdes Number: Not reported
Facility Status: Not reported
Agency Id: Not reported
Region: 1
Regulatory Measure Id: 178800
Order No: Not reported
Regulatory Measure Type: Industrial
Place Id: Not reported
WDID: 1 49I001849
Program Type: Not reported
Adoption Date Of Regulatory Measure: Not reported
Effective Date Of Regulatory Measure: Not reported
Expiration Date Of Regulatory Measure: Not reported
Termination Date Of Regulatory Measure: 9/30/2013
Discharge Name: Not reported
Discharge Address: Not reported
Discharge City: Not reported
Discharge State: Not reported
Discharge Zip: Not reported
RECEIVED DATE: 5/9/2008
PROCESSED DATE: 3/30/1992
STATUS CODE NAME: Terminated
STATUS DATE: 10/7/2013

Map ID
Direction
Distance
Elevation

MAP FINDINGS

Site

Database(s)

EDR ID Number
EPA ID Number

SAFETY-KLEEN SYSTEMS, INC. (Continued)

1000224434

PLACE SIZE: 1
PLACE SIZE UNIT: Acres
FACILITY CONTACT NAME: John Meyer
FACILITY CONTACT TITLE: Branch Manager
FACILITY CONTACT PHONE: 707-584-0415
FACILITY CONTACT PHONE EXT: Not reported
FACILITY CONTACT EMAIL: john.meyer@safety-kleen.com
OPERATOR NAME: Safety Kleen Systems
OPERATOR ADDRESS: 5750 Commerce Blvd
OPERATOR CITY: Rohnert Park
OPERATOR STATE: California
OPERATOR ZIP: 94928
OPERATOR CONTACT NAME: John Meyer
OPERATOR CONTACT TITLE: Not reported
OPERATOR CONTACT PHONE: 707-584-0415
OPERATOR CONTACT PHONE EXT: Not reported
OPERATOR CONTACT EMAIL: john.meyer@safety-kleen.com
OPERATOR TYPE: Other
DEVELOPER NAME: Not reported
DEVELOPER ADDRESS: Not reported
DEVELOPER CITY: Not reported
DEVELOPER STATE: California
DEVELOPER ZIP: Not reported
DEVELOPER CONTACT NAME: Not reported
DEVELOPER CONTACT TITLE: Not reported
CONSTYPE LINEAR UTILITY IND: Not reported
EMERGENCY PHONE NO: 707-584-0415
EMERGENCY PHONE EXT: Not reported
CONSTYPE ABOVE GROUND IND: Not reported
CONSTYPE BELOW GROUND IND: Not reported
CONSTYPE CABLE LINE IND: Not reported
CONSTYPE COMM LINE IND: Not reported
CONSTYPE COMMERCIAL IND: Not reported
CONSTYPE ELECTRICAL LINE IND: Not reported
CONSTYPE GAS LINE IND: Not reported
CONSTYPE INDUSTRIAL IND: Not reported
CONSTYPE OTHER DESCRIPTION: Not reported
CONSTYPE OTHER IND: Not reported
CONSTYPE RECONS IND: Not reported
CONSTYPE RESIDENTIAL IND: Not reported
CONSTYPE TRANSPORT IND: Not reported
CONSTYPE UTILITY DESCRIPTION: Not reported
CONSTYPE UTILITY IND: Not reported
CONSTYPE WATER SEWER IND: Not reported
DIR DISCHARGE USWATER IND: N
RECEIVING WATER NAME: Laguna Des Santa Rosa
CERTIFIER NAME: Kimberly Devlin
CERTIFIER TITLE: Not reported
CERTIFICATION DATE: 24-JUN-11
PRIMARY SIC: Not reported
SECONDARY SIC: Not reported
TERTIARY SIC: Not reported

WDS:

Facility ID: 1 49I001849
Facility Type: Other - Does not fall into the category of Municipal/Domestic, Industrial, Agricultural or Solid Waste (Class I, II or III)

Map ID
 Direction
 Distance
 Elevation

MAP FINDINGS

Site

Database(s)

EDR ID Number
 EPA ID Number

SAFETY-KLEEN SYSTEMS, INC. (Continued)

1000224434

Facility Status: Active - Any facility with a continuous or seasonal discharge that is under Waste Discharge Requirements.

NPDES Number: CAS000001 The 1st 2 characters designate the state. The remaining 7 are assigned by the Regional Board

Subregion: 1

Facility Telephone: Not reported

Facility Contact: REG ENV MANAGER

Agency Name: SAFETY KLEEN CORPORATION

Agency Address: 2720 GIRARD NE

Agency City,St,Zip: ALBUQUERAUE 0

Agency Contact: MARTY WHITE

Agency Telephone: Not reported

Agency Type: Private

SIC Code: 7389

SIC Code 2: Not reported

Primary Waste Type: Inert/Influent or Solid Wastes that do not contain soluble pollutants or organic wastes and have little adverse impact on water quality. Such wastes could cause turbidity and siltation. Uncontaminated soils, rubble and concrete are examples of this category.

Primary Waste: STORMS

Waste Type2: Not reported

Waste2: Stormwater Runoff

Primary Waste Type: Inert/Influent or Solid Wastes that do not contain soluble pollutants or organic wastes and have little adverse impact on water quality. Such wastes could cause turbidity and siltation. Uncontaminated soils, rubble and concrete are examples of this category.

Secondary Waste: Not reported

Secondary Waste Type: Not reported

Design Flow: 0

Baseline Flow: 0

Reclamation: No reclamation requirements associated with this facility.

POTW: The facility is not a POTW.

Treat To Water: Minor Threat to Water Quality. A violation of a regional board order should cause a relatively minor impairment of beneficial uses compared to a major or minor threat. Not: All nurds without a TTWQ will be considered a minor threat to water quality unless coded at a higher Level. A Zero (0) may be used to code those NURDS that are found to represent no threat to water quality.

Complexity: Category C - Facilities having no waste treatment systems, such as cooling water dischargers or thosewho must comply through best management practices, facilities with passive waste treatment and disposal systems, such as septic systems with subsurface disposal, or dischargers having waste storage systems with land disposal such as dairy waste ponds.

69
 NNW
 1/2-1
 0.590 mi.
 3113 ft.

WEST & ASSOCIATES ENVIRONMENTA
5600 STATE FARM DRIVE
ROHNERT PARK, CA 92728

EMI S100179140
Notify 65 N/A

Relative:
Lower

EMI:
 Year: 1987
 County Code: 49
 Air Basin: SF
 Facility ID: 507
 Air District Name: BA
 SIC Code: 2431

Actual:
102 ft.

Map ID
Direction
Distance
Elevation

MAP FINDINGS

Site

Database(s)

EDR ID Number
EPA ID Number

WEST & ASSOCIATES ENVIRONMENTA (Continued)

S100179140

Air District Name: BAY AREA AQMD
Community Health Air Pollution Info System: Not reported
Consolidated Emission Reporting Rule: Not reported
Total Organic Hydrocarbon Gases Tons/Yr: 59
Reactive Organic Gases Tons/Yr: 57
Carbon Monoxide Emissions Tons/Yr: 0
NOX - Oxides of Nitrogen Tons/Yr: 1
SOX - Oxides of Sulphur Tons/Yr: 0
Particulate Matter Tons/Yr: 0
Part. Matter 10 Micrometers and Smlr Tons/Yr:0

Year: 1990
County Code: 49
Air Basin: SF
Facility ID: 507
Air District Name: BA
SIC Code: 2431
Air District Name: BAY AREA AQMD
Community Health Air Pollution Info System: Not reported
Consolidated Emission Reporting Rule: Not reported
Total Organic Hydrocarbon Gases Tons/Yr: 50
Reactive Organic Gases Tons/Yr: 44
Carbon Monoxide Emissions Tons/Yr: 0
NOX - Oxides of Nitrogen Tons/Yr: 0
SOX - Oxides of Sulphur Tons/Yr: 0
Particulate Matter Tons/Yr: 0
Part. Matter 10 Micrometers and Smlr Tons/Yr:0

Year: 1996
County Code: 49
Air Basin: SF
Facility ID: 10236
Air District Name: BA
SIC Code: 4953
Air District Name: BAY AREA AQMD
Community Health Air Pollution Info System: Not reported
Consolidated Emission Reporting Rule: Not reported
Total Organic Hydrocarbon Gases Tons/Yr: 1
Reactive Organic Gases Tons/Yr: 0
Carbon Monoxide Emissions Tons/Yr: 0
NOX - Oxides of Nitrogen Tons/Yr: 0
SOX - Oxides of Sulphur Tons/Yr: 0
Particulate Matter Tons/Yr: 0
Part. Matter 10 Micrometers and Smlr Tons/Yr:0

Year: 2003
County Code: 49
Air Basin: SF
Facility ID: 14926
Air District Name: BA
SIC Code: 8711
Air District Name: BAY AREA AQMD
Community Health Air Pollution Info System: Not reported
Consolidated Emission Reporting Rule: Not reported
Total Organic Hydrocarbon Gases Tons/Yr: 0
Reactive Organic Gases Tons/Yr: 0
Carbon Monoxide Emissions Tons/Yr: 0

Map ID
Direction
Distance
Elevation

MAP FINDINGS

Site

Database(s)

EDR ID Number
EPA ID Number

WEST & ASSOCIATES ENVIRONMENTA (Continued)

S100179140

NOX - Oxides of Nitrogen Tons/Yr: 0
SOX - Oxides of Sulphur Tons/Yr: 0
Particulate Matter Tons/Yr: 0
Part. Matter 10 Micrometers and Smlr Tons/Yr:0

Year: 2004
County Code: 49
Air Basin: SF
Facility ID: 14926
Air District Name: BA
SIC Code: 8711
Air District Name: BAY AREA AQMD
Community Health Air Pollution Info System: Not reported
Consolidated Emission Reporting Rule: Not reported
Total Organic Hydrocarbon Gases Tons/Yr: 0.336
Reactive Organic Gases Tons/Yr: 0.2347296
Carbon Monoxide Emissions Tons/Yr: 0
NOX - Oxides of Nitrogen Tons/Yr: 0
SOX - Oxides of Sulphur Tons/Yr: 0
Particulate Matter Tons/Yr: 0
Part. Matter 10 Micrometers and Smlr Tons/Yr:0

Year: 2005
County Code: 49
Air Basin: SF
Facility ID: 14926
Air District Name: BA
SIC Code: 8711
Air District Name: BAY AREA AQMD
Community Health Air Pollution Info System: Not reported
Consolidated Emission Reporting Rule: Not reported
Total Organic Hydrocarbon Gases Tons/Yr: .336
Reactive Organic Gases Tons/Yr: .2347296
Carbon Monoxide Emissions Tons/Yr: 0
NOX - Oxides of Nitrogen Tons/Yr: 0
SOX - Oxides of Sulphur Tons/Yr: 0
Particulate Matter Tons/Yr: 0
Part. Matter 10 Micrometers and Smlr Tons/Yr:0

NOTIFY 65:

Date Reported: Not reported
Staff Initials: Not reported
Board File Number: Not reported
Facility Type: Not reported
Discharge Date: Not reported
Issue Date: Not reported
Incident Description: Not reported

Map ID
Direction
Distance
Elevation

MAP FINDINGS

Site

Database(s)

EDR ID Number
EPA ID Number

70
NW
1/2-1
0.720 mi.
3804 ft.

PRESS DEMOCRAT PROD. FAC.
5505 REDWOOD DR
ROHNERT PARK, CA 94928

RCRA-SQG 1000385904
LUST CAD981652761
SWEEPS UST
FINDS
CUPA Listings
EMI
Notify 65

Relative:
Lower

Actual:
97 ft.

RCRA-SQG:

Date form received by agency: 09/09/1986
Facility name: PRESS DEMOCRAT PUB CO
Facility address: 5505 REDWOOD DR
ROHNERT PARK, CA 94928
EPA ID: CAD981652761
Mailing address: PO BOX 569
SANTA ROSA, CA 95402
Contact: ENVIRONMENTAL MANAGER
Contact address: 5505 REDWOOD DR
ROHNERT PARK, CA 94928
Contact country: US
Contact telephone: (707) 546-2020
Contact email: Not reported
EPA Region: 09
Classification: Small Small Quantity Generator
Description: Handler: generates more than 100 and less than 1000 kg of hazardous waste during any calendar month and accumulates less than 6000 kg of hazardous waste at any time; or generates 100 kg or less of hazardous waste during any calendar month, and accumulates more than 1000 kg of hazardous waste at any time

Owner/Operator Summary:

Owner/operator name: NEW YORK TIMES CO
Owner/operator address: NOT REQUIRED
NOT REQUIRED, ME 99999
Owner/operator country: Not reported
Owner/operator telephone: (415) 555-1212
Legal status: Private
Owner/Operator Type: Owner
Owner/Op start date: Not reported
Owner/Op end date: Not reported

Owner/operator name: NOT REQUIRED
Owner/operator address: NOT REQUIRED
NOT REQUIRED, ME 99999
Owner/operator country: Not reported
Owner/operator telephone: (415) 555-1212
Legal status: Private
Owner/Operator Type: Operator
Owner/Op start date: Not reported
Owner/Op end date: Not reported

Handler Activities Summary:

U.S. importer of hazardous waste: No
Mixed waste (haz. and radioactive): No
Recycler of hazardous waste: No
Transporter of hazardous waste: No
Treater, storer or disposer of HW: No
Underground injection activity: No

Map ID
Direction
Distance
Elevation

MAP FINDINGS

Site

Database(s)

EDR ID Number
EPA ID Number

PRESS DEMOCRAT PROD. FAC. (Continued)

1000385904

On-site burner exemption: No
Furnace exemption: No
Used oil fuel burner: No
Used oil processor: No
User oil refiner: No
Used oil fuel marketer to burner: No
Used oil Specification marketer: No
Used oil transfer facility: No
Used oil transporter: No

Violation Status: No violations found

LUST:

Region: STATE
Global Id: T0609792237
Latitude: 38.356673855
Longitude: -122.716097586
Case Type: LUST Cleanup Site
Status: Completed - Case Closed
Status Date: 11/30/2006
Lead Agency: SONOMA COUNTY LOP
Case Worker: LCW
Local Agency: SONOMA COUNTY LOP
RB Case Number: 1TSO870
LOC Case Number: 00002419
File Location: Local Agency Warehouse
Potential Media Affect: Aquifer used for drinking water supply
Potential Contaminants of Concern: Gasoline, Diesel
Site History: Not reported

[Click here to access the California GeoTracker records for this facility:](#)

Contact:

Global Id: T0609792237
Contact Type: Regional Board Caseworker
Contact Name: SONOMA COUNTY LOP CLOSED SITE
Organization Name: NORTH COAST RWQCB (REGION 1)
Address: 5550 SKYLANE BOULEVARD, SUITE A
City: SANTA ROSA
Email: Not reported
Phone Number: 7075656565

Status History:

Global Id: T0609792237
Status: Completed - Case Closed
Status Date: 11/30/2006

Global Id: T0609792237
Status: Open - Case Begin Date
Status Date: 05/04/2004

Global Id: T0609792237
Status: Open - Site Assessment
Status Date: 07/15/2004

Global Id: T0609792237
Status: Open - Site Assessment
Status Date: 04/11/2005

Map ID
Direction
Distance
Elevation

MAP FINDINGS

Site

Database(s)

EDR ID Number
EPA ID Number

PRESS DEMOCRAT PROD. FAC. (Continued)

1000385904

Global Id: T0609792237
Status: Open - Verification Monitoring
Status Date: 07/21/2005

Regulatory Activities:

Global Id: T0609792237
Action Type: ENFORCEMENT
Date: 12/23/2004
Action: Staff Letter

Global Id: T0609792237
Action Type: Other
Date: 07/15/2004
Action: Leak Reported

Global Id: T0609792237
Action Type: ENFORCEMENT
Date: 06/26/2006
Action: Staff Letter

Global Id: T0609792237
Action Type: ENFORCEMENT
Date: 05/07/2004
Action: Notification - Proposition 65

Global Id: T0609792237
Action Type: REMEDIATION
Date: 11/30/2006
Action: Not reported

Global Id: T0609792237
Action Type: ENFORCEMENT
Date: 11/30/2006
Action: Closure/No Further Action Letter

Global Id: T0609792237
Action Type: ENFORCEMENT
Date: 05/16/2005
Action: Staff Letter

Global Id: T0609792237
Action Type: ENFORCEMENT
Date: 04/27/2006
Action: LOP Case Closure Summary to RB

Global Id: T0609792237
Action Type: Other
Date: 05/04/2004
Action: Leak Discovery

Global Id: T0609792237
Action Type: RESPONSE
Date: 02/23/2005
Action: Preliminary Site Assessment Report

Map ID
Direction
Distance
Elevation

MAP FINDINGS

Site

Database(s)

EDR ID Number
EPA ID Number

PRESS DEMOCRAT PROD. FAC. (Continued)

1000385904

SONOMA CO. LUST:

Region: SONOMA
Regional Board: 1TSO870
Closed or Referred: Y
Confirm Date: 11/30/2006
LOP Number: 00002419
Staff: Not reported
Decode of Staff: Not reported
Global ID: T0609792237

SWEEPS UST:

Status: Active
Comp Number: 6620
Number: 1
Board Of Equalization: 44-028018
Referral Date: 08-14-92
Action Date: 07-07-93
Created Date: 07-07-93
Owner Tank Id: 1
SWRCB Tank Id: 49-000-006620-000001
Tank Status: A
Capacity: 10000
Active Date: 09-06-86
Tank Use: M.V. FUEL
STG: P
Content: REG UNLEADED
Number Of Tanks: 2

Status: Active
Comp Number: 6620
Number: 1
Board Of Equalization: 44-028018
Referral Date: 08-14-92
Action Date: 07-07-93
Created Date: 07-07-93
Owner Tank Id: 2
SWRCB Tank Id: 49-000-006620-000002
Tank Status: A
Capacity: 10000
Active Date: 08-14-92
Tank Use: M.V. FUEL
STG: P
Content: DIESEL
Number Of Tanks: Not reported

FINDS:

Registry ID: 110055740113

Environmental Interest/Information System
STATE MASTER

[Click this hyperlink](#) while viewing on your computer to access additional FINDS: detail in the EDR Site Report.

Map ID
Direction
Distance
Elevation

MAP FINDINGS

Site

Database(s)

EDR ID Number
EPA ID Number

PRESS DEMOCRAT PROD. FAC. (Continued)

1000385904

CUPA SONOMA:

Facility ID: 49-000-000295
Permit: 295
Type: Hazardous Waste
HMBP: True
UST: True
HWG: True
calarp: False
AST: False
HW Treatment: False
Fee Schedule: LQG 5 to < 25 tons/year
CERS ID: 10101289
Expiration Date: 12/16/2013

Facility ID: 49-000-000295
Permit: 295
Type: HMBP
HMBP: True
UST: True
HWG: True
calarp: False
AST: False
HW Treatment: False
Fee Schedule: Range 4
CERS ID: 10101289
Expiration Date: 12/16/2013

EMI:

Year: 1987
County Code: 49
Air Basin: SF
Facility ID: 2277
Air District Name: BA
SIC Code: 2711
Air District Name: BAY AREA AQMD
Community Health Air Pollution Info System: Not reported
Consolidated Emission Reporting Rule: Not reported
Total Organic Hydrocarbon Gases Tons/Yr: 4
Reactive Organic Gases Tons/Yr: 4
Carbon Monoxide Emissions Tons/Yr: 0
NOX - Oxides of Nitrogen Tons/Yr: 0
SOX - Oxides of Sulphur Tons/Yr: 0
Particulate Matter Tons/Yr: 0
Part. Matter 10 Micrometers and Smllr Tons/Yr: 0

Year: 1990
County Code: 49
Air Basin: SF
Facility ID: 2277
Air District Name: BA
SIC Code: 2711
Air District Name: BAY AREA AQMD
Community Health Air Pollution Info System: Not reported
Consolidated Emission Reporting Rule: Not reported
Total Organic Hydrocarbon Gases Tons/Yr: 7
Reactive Organic Gases Tons/Yr: 7

Map ID
Direction
Distance
Elevation

MAP FINDINGS

Site

Database(s)

EDR ID Number
EPA ID Number

PRESS DEMOCRAT PROD. FAC. (Continued)

1000385904

Carbon Monoxide Emissions Tons/Yr: 0
NOX - Oxides of Nitrogen Tons/Yr: 0
SOX - Oxides of Sulphur Tons/Yr: 0
Particulate Matter Tons/Yr: 0
Part. Matter 10 Micrometers and Smlr Tons/Yr:0

Year: 1995
County Code: 49
Air Basin: SF
Facility ID: 2277
Air District Name: BA
SIC Code: 2711
Air District Name: BAY AREA AQMD
Community Health Air Pollution Info System: Not reported
Consolidated Emission Reporting Rule: Not reported
Total Organic Hydrocarbon Gases Tons/Yr: 7
Reactive Organic Gases Tons/Yr: 7
Carbon Monoxide Emissions Tons/Yr: 0
NOX - Oxides of Nitrogen Tons/Yr: 0
SOX - Oxides of Sulphur Tons/Yr: 0
Particulate Matter Tons/Yr: 0
Part. Matter 10 Micrometers and Smlr Tons/Yr:0

Year: 1996
County Code: 49
Air Basin: SF
Facility ID: 2277
Air District Name: BA
SIC Code: 2711
Air District Name: BAY AREA AQMD
Community Health Air Pollution Info System: Not reported
Consolidated Emission Reporting Rule: Not reported
Total Organic Hydrocarbon Gases Tons/Yr: 7
Reactive Organic Gases Tons/Yr: 7
Carbon Monoxide Emissions Tons/Yr: 0
NOX - Oxides of Nitrogen Tons/Yr: 0
SOX - Oxides of Sulphur Tons/Yr: 0
Particulate Matter Tons/Yr: 0
Part. Matter 10 Micrometers and Smlr Tons/Yr:0

Year: 1997
County Code: 49
Air Basin: SF
Facility ID: 2277
Air District Name: BA
SIC Code: 2711
Air District Name: BAY AREA AQMD
Community Health Air Pollution Info System: Not reported
Consolidated Emission Reporting Rule: Not reported
Total Organic Hydrocarbon Gases Tons/Yr: 8
Reactive Organic Gases Tons/Yr: 8
Carbon Monoxide Emissions Tons/Yr: 0
NOX - Oxides of Nitrogen Tons/Yr: 0
SOX - Oxides of Sulphur Tons/Yr: 0
Particulate Matter Tons/Yr: 0
Part. Matter 10 Micrometers and Smlr Tons/Yr:0

Map ID
Direction
Distance
Elevation

MAP FINDINGS

Site

Database(s)

EDR ID Number
EPA ID Number

PRESS DEMOCRAT PROD. FAC. (Continued)

1000385904

Year: 1998
County Code: 49
Air Basin: SF
Facility ID: 2277
Air District Name: BA
SIC Code: 2711
Air District Name: BAY AREA AQMD
Community Health Air Pollution Info System: Not reported
Consolidated Emission Reporting Rule: Not reported
Total Organic Hydrocarbon Gases Tons/Yr: 6
Reactive Organic Gases Tons/Yr: 6
Carbon Monoxide Emissions Tons/Yr: 0
NOX - Oxides of Nitrogen Tons/Yr: 0
SOX - Oxides of Sulphur Tons/Yr: 0
Particulate Matter Tons/Yr: 0
Part. Matter 10 Micrometers and Smlr Tons/Yr:0

Year: 1999
County Code: 49
Air Basin: SF
Facility ID: 2277
Air District Name: BA
SIC Code: 2711
Air District Name: BAY AREA AQMD
Community Health Air Pollution Info System: Not reported
Consolidated Emission Reporting Rule: Not reported
Total Organic Hydrocarbon Gases Tons/Yr: 6
Reactive Organic Gases Tons/Yr: 6
Carbon Monoxide Emissions Tons/Yr: 0
NOX - Oxides of Nitrogen Tons/Yr: 0
SOX - Oxides of Sulphur Tons/Yr: 0
Particulate Matter Tons/Yr: 0
Part. Matter 10 Micrometers and Smlr Tons/Yr:0

Year: 2000
County Code: 49
Air Basin: SF
Facility ID: 2277
Air District Name: BA
SIC Code: 2711
Air District Name: BAY AREA AQMD
Community Health Air Pollution Info System: Not reported
Consolidated Emission Reporting Rule: Not reported
Total Organic Hydrocarbon Gases Tons/Yr: 6
Reactive Organic Gases Tons/Yr: 6
Carbon Monoxide Emissions Tons/Yr: 0
NOX - Oxides of Nitrogen Tons/Yr: 0
SOX - Oxides of Sulphur Tons/Yr: 0
Particulate Matter Tons/Yr: 0
Part. Matter 10 Micrometers and Smlr Tons/Yr:0

Year: 2001
County Code: 49
Air Basin: SF
Facility ID: 2277
Air District Name: BA
SIC Code: 2711

Map ID
Direction
Distance
Elevation

MAP FINDINGS

Site

Database(s)

EDR ID Number
EPA ID Number

PRESS DEMOCRAT PROD. FAC. (Continued)

1000385904

Air District Name: BAY AREA AQMD
Community Health Air Pollution Info System: Not reported
Consolidated Emission Reporting Rule: Not reported
Total Organic Hydrocarbon Gases Tons/Yr: 9
Reactive Organic Gases Tons/Yr: 9
Carbon Monoxide Emissions Tons/Yr: 0
NOX - Oxides of Nitrogen Tons/Yr: 0
SOX - Oxides of Sulphur Tons/Yr: 0
Particulate Matter Tons/Yr: 0
Part. Matter 10 Micrometers and Smlr Tons/Yr:0

Year: 2002
County Code: 49
Air Basin: SF
Facility ID: 2277
Air District Name: BA
SIC Code: 2711
Air District Name: BAY AREA AQMD
Community Health Air Pollution Info System: Not reported
Consolidated Emission Reporting Rule: Not reported
Total Organic Hydrocarbon Gases Tons/Yr: 9
Reactive Organic Gases Tons/Yr: 9
Carbon Monoxide Emissions Tons/Yr: 0
NOX - Oxides of Nitrogen Tons/Yr: 0
SOX - Oxides of Sulphur Tons/Yr: 0
Particulate Matter Tons/Yr: 0
Part. Matter 10 Micrometers and Smlr Tons/Yr:0

Year: 2003
County Code: 49
Air Basin: SF
Facility ID: 2277
Air District Name: BA
SIC Code: 2711
Air District Name: BAY AREA AQMD
Community Health Air Pollution Info System: Not reported
Consolidated Emission Reporting Rule: Not reported
Total Organic Hydrocarbon Gases Tons/Yr: 8
Reactive Organic Gases Tons/Yr: 8
Carbon Monoxide Emissions Tons/Yr: 0
NOX - Oxides of Nitrogen Tons/Yr: 0
SOX - Oxides of Sulphur Tons/Yr: 0
Particulate Matter Tons/Yr: 0
Part. Matter 10 Micrometers and Smlr Tons/Yr:0

Year: 2004
County Code: 49
Air Basin: SF
Facility ID: 2277
Air District Name: BA
SIC Code: 2711
Air District Name: BAY AREA AQMD
Community Health Air Pollution Info System: Not reported
Consolidated Emission Reporting Rule: Not reported
Total Organic Hydrocarbon Gases Tons/Yr: 6.861
Reactive Organic Gases Tons/Yr: 6.6732
Carbon Monoxide Emissions Tons/Yr: 0

Map ID
Direction
Distance
Elevation

MAP FINDINGS

Site

Database(s)

EDR ID Number
EPA ID Number

PRESS DEMOCRAT PROD. FAC. (Continued)

1000385904

NOX - Oxides of Nitrogen Tons/Yr: 0
SOX - Oxides of Sulphur Tons/Yr: 0
Particulate Matter Tons/Yr: 0
Part. Matter 10 Micrometers and Smlr Tons/Yr:0

Year: 2005
County Code: 49
Air Basin: SF
Facility ID: 2277
Air District Name: BA
SIC Code: 2711
Air District Name: BAY AREA AQMD
Community Health Air Pollution Info System: Not reported
Consolidated Emission Reporting Rule: Not reported
Total Organic Hydrocarbon Gases Tons/Yr: 6.665
Reactive Organic Gases Tons/Yr: 6.4772
Carbon Monoxide Emissions Tons/Yr: 0
NOX - Oxides of Nitrogen Tons/Yr: 0
SOX - Oxides of Sulphur Tons/Yr: 0
Particulate Matter Tons/Yr: 0
Part. Matter 10 Micrometers and Smlr Tons/Yr:0

Year: 2006
County Code: 49
Air Basin: SF
Facility ID: 2277
Air District Name: BA
SIC Code: 2711
Air District Name: BAY AREA AQMD
Community Health Air Pollution Info System: Not reported
Consolidated Emission Reporting Rule: Not reported
Total Organic Hydrocarbon Gases Tons/Yr: 6.665
Reactive Organic Gases Tons/Yr: 6.4772
Carbon Monoxide Emissions Tons/Yr: 0
NOX - Oxides of Nitrogen Tons/Yr: 0
SOX - Oxides of Sulphur Tons/Yr: 0
Particulate Matter Tons/Yr: 0
Part. Matter 10 Micrometers and Smlr Tons/Yr:0

Year: 2007
County Code: 49
Air Basin: SF
Facility ID: 2277
Air District Name: BA
SIC Code: 2711
Air District Name: BAY AREA AQMD
Community Health Air Pollution Info System: Not reported
Consolidated Emission Reporting Rule: Not reported
Total Organic Hydrocarbon Gases Tons/Yr: .308
Reactive Organic Gases Tons/Yr: .2726
Carbon Monoxide Emissions Tons/Yr: 0
NOX - Oxides of Nitrogen Tons/Yr: 0
SOX - Oxides of Sulphur Tons/Yr: 0
Particulate Matter Tons/Yr: 0
Part. Matter 10 Micrometers and Smlr Tons/Yr:0

Year: 2008

Map ID
Direction
Distance
Elevation

MAP FINDINGS

Site

Database(s)

EDR ID Number
EPA ID Number

PRESS DEMOCRAT PROD. FAC. (Continued)

1000385904

County Code: 49
Air Basin: SF
Facility ID: 2277
Air District Name: BA
SIC Code: 2711
Air District Name: BAY AREA AQMD
Community Health Air Pollution Info System: Not reported
Consolidated Emission Reporting Rule: Not reported
Total Organic Hydrocarbon Gases Tons/Yr: .262
Reactive Organic Gases Tons/Yr: .2266
Carbon Monoxide Emissions Tons/Yr: 0
NOX - Oxides of Nitrogen Tons/Yr: 0
SOX - Oxides of Sulphur Tons/Yr: 0
Particulate Matter Tons/Yr: 0
Part. Matter 10 Micrometers and Smlr Tons/Yr:0

Year: 2009
County Code: 49
Air Basin: SF
Facility ID: 2277
Air District Name: BA
SIC Code: 2711
Air District Name: BAY AREA AQMD
Community Health Air Pollution Info System: Not reported
Consolidated Emission Reporting Rule: Not reported
Total Organic Hydrocarbon Gases Tons/Yr: 0.26200000000000001
Reactive Organic Gases Tons/Yr: 0.2266
Carbon Monoxide Emissions Tons/Yr: 0
NOX - Oxides of Nitrogen Tons/Yr: 0
SOX - Oxides of Sulphur Tons/Yr: 0
Particulate Matter Tons/Yr: 0
Part. Matter 10 Micrometers and Smlr Tons/Yr:0

Year: 2010
County Code: 49
Air Basin: SF
Facility ID: 2277
Air District Name: BA
SIC Code: 2711
Air District Name: BAY AREA AQMD
Community Health Air Pollution Info System: Not reported
Consolidated Emission Reporting Rule: Not reported
Total Organic Hydrocarbon Gases Tons/Yr: 0.251
Reactive Organic Gases Tons/Yr: 0.2006
Carbon Monoxide Emissions Tons/Yr: 0
NOX - Oxides of Nitrogen Tons/Yr: 0
SOX - Oxides of Sulphur Tons/Yr: 0
Particulate Matter Tons/Yr: 0
Part. Matter 10 Micrometers and Smlr Tons/Yr:0

Year: 2011
County Code: 49
Air Basin: SF
Facility ID: 2277
Air District Name: BA
SIC Code: 2711
Air District Name: BAY AREA AQMD

Map ID
Direction
Distance
Elevation

MAP FINDINGS

Site

Database(s)

EDR ID Number
EPA ID Number

PRESS DEMOCRAT PROD. FAC. (Continued)

1000385904

Community Health Air Pollution Info System: Not reported
Consolidated Emission Reporting Rule: Not reported
Total Organic Hydrocarbon Gases Tons/Yr: 0.145
Reactive Organic Gases Tons/Yr: 0.145
Carbon Monoxide Emissions Tons/Yr: 0
NOX - Oxides of Nitrogen Tons/Yr: 0
SOX - Oxides of Sulphur Tons/Yr: 0
Particulate Matter Tons/Yr: 0
Part. Matter 10 Micrometers and Smlr Tons/Yr:0

Year: 2012
County Code: 49
Air Basin: SF
Facility ID: 2277
Air District Name: BA
SIC Code: 2711
Air District Name: BAY AREA AQMD
Community Health Air Pollution Info System: Not reported
Consolidated Emission Reporting Rule: Not reported
Total Organic Hydrocarbon Gases Tons/Yr: 0.145
Reactive Organic Gases Tons/Yr: 0.145
Carbon Monoxide Emissions Tons/Yr: 0
NOX - Oxides of Nitrogen Tons/Yr: 0
SOX - Oxides of Sulphur Tons/Yr: 0
Particulate Matter Tons/Yr: 0
Part. Matter 10 Micrometers and Smlr Tons/Yr:0

Year: 2013
County Code: 49
Air Basin: SF
Facility ID: 2277
Air District Name: BA
SIC Code: 2711
Air District Name: BAY AREA AQMD
Community Health Air Pollution Info System: Not reported
Consolidated Emission Reporting Rule: Not reported
Total Organic Hydrocarbon Gases Tons/Yr: 0.128
Reactive Organic Gases Tons/Yr: 0.128
Carbon Monoxide Emissions Tons/Yr: 0
NOX - Oxides of Nitrogen Tons/Yr: 0
SOX - Oxides of Sulphur Tons/Yr: 0
Particulate Matter Tons/Yr: 0.001
Part. Matter 10 Micrometers and Smlr Tons/Yr:0

Year: 2014
County Code: 49
Air Basin: SF
Facility ID: 2277
Air District Name: BA
SIC Code: 2711
Air District Name: BAY AREA AQMD
Community Health Air Pollution Info System: Not reported
Consolidated Emission Reporting Rule: Not reported
Total Organic Hydrocarbon Gases Tons/Yr: 0.121628206
Reactive Organic Gases Tons/Yr: 0
Carbon Monoxide Emissions Tons/Yr: 0
NOX - Oxides of Nitrogen Tons/Yr: 0

Map ID
Direction
Distance
Elevation

MAP FINDINGS

Site

Database(s)

EDR ID Number
EPA ID Number

PRESS DEMOCRAT PROD. FAC. (Continued)

1000385904

SOX - Oxides of Sulphur Tons/Yr: 0
Particulate Matter Tons/Yr: 0.000665486
Part. Matter 10 Micrometers and Smllr Tons/Yr:0.00046584

Year: 2015
County Code: 49
Air Basin: SF
Facility ID: 2277
Air District Name: BA
SIC Code: 2711
Air District Name: BAY AREA AQMD
Community Health Air Pollution Info System: Not reported
Consolidated Emission Reporting Rule: Not reported
Total Organic Hydrocarbon Gases Tons/Yr: 0.1216282
Reactive Organic Gases Tons/Yr: 0.1216282
Carbon Monoxide Emissions Tons/Yr: 0
NOX - Oxides of Nitrogen Tons/Yr: 0
SOX - Oxides of Sulphur Tons/Yr: 0
Particulate Matter Tons/Yr: 0.000665486
Part. Matter 10 Micrometers and Smllr Tons/Yr:0.00046584

NOTIFY 65:

Date Reported: Not reported
Staff Initials: Not reported
Board File Number: Not reported
Facility Type: Not reported
Discharge Date: Not reported
Issue Date: Not reported
Incident Description: Not reported

71
West
1/2-1
0.777 mi.
4104 ft.

OUTER LANDING FIELD, COTATI (J09CA7470)
ROHNERT PARK EXPRESSWAY, WEST OF HWY 101
ROHNERT PARK, CA

RESPONSE S117038751
ENVIROSTOR N/A

Relative:
Lower

RESPONSE:
Facility ID: 80001176
Site Type: State Response
Site Type Detail: FUDS
Acres: 217
National Priorities List: NO
Cleanup Oversight Agencies: SMBRP
Lead Agency Description: DTSC - Site Cleanup Program
Project Manager: Ben Fries
Supervisor: Charles Ridenour
Division Branch: Cleanup Sacramento
Site Code: Not reported
Site Mgmt. Req.: NONE SPECIFIED
Assembly: 04
Senate: 03
Special Program Status: Not reported
Status: No Further Action
Status Date: 01/23/2015
Restricted Use: NO
Funding: DERA
Latitude: 38.34777

Actual:
93 ft.

Map ID
Direction
Distance
Elevation

MAP FINDINGS

Site

Database(s)

EDR ID Number
EPA ID Number

OUTER LANDING FIELD, COTATI (J09CA7470) (Continued)

S117038751

Longitude: -122.7202
APN: NONE SPECIFIED
Past Use: NONE SPECIFIED
Potential COC : NONE SPECIFIED
Confirmed COC: NONE SPECIFIED
Potential Description: NONE SPECIFIED
Alias Name: COTATI OUTER LANDING FIELD
Alias Type: Alternate Name
Alias Name: CA99799FA49500
Alias Type: Federal Facility ID
Alias Name: J09CA7470
Alias Type: INPR
Alias Name: 80001176
Alias Type: Envirostor ID Number

Completed Info:

Completed Area Name: PROJECT WIDE
Completed Sub Area Name: Not reported
Completed Document Type: Records Research Report (RRR)
Completed Date: 02/06/2015
Comments: Not reported

Completed Area Name: PROJECT WIDE
Completed Sub Area Name: Not reported
Completed Document Type: Other Report
Completed Date: 02/06/2015
Comments: Not reported

Completed Area Name: PROJECT WIDE
Completed Sub Area Name: Not reported
Completed Document Type: Inventory Project Report (INPR)
Completed Date: 02/06/2015
Comments: Not reported

Completed Area Name: PROJECT WIDE
Completed Sub Area Name: Not reported
Completed Document Type: No Department of Defense Action Indicated (NDAI)
Completed Date: 01/23/2015
Comments: This determination is based on information in DTSC s possession at this time concerning Department of Defense (DoD) activities on the sites listed above. DTSC and the Water Boards reserve the right to address any appropriate environmental or human health related issue, should additional information concerning the environmental condition of this site become available in the future.

Future Area Name: Not reported
Future Sub Area Name: Not reported
Future Document Type: Not reported
Future Due Date: Not reported
Schedule Area Name: Not reported
Schedule Sub Area Name: Not reported
Schedule Document Type: Not reported
Schedule Due Date: Not reported
Schedule Revised Date: Not reported

ENVIROSTOR:

Facility ID: 80001176

Map ID
Direction
Distance
Elevation

MAP FINDINGS

Site

Database(s)

EDR ID Number
EPA ID Number

OUTER LANDING FIELD, COTATI (J09CA7470) (Continued)

S117038751

Status: No Further Action
Status Date: 01/23/2015
Site Code: Not reported
Site Type: State Response
Site Type Detailed: FUDS
Acres: 217
NPL: NO
Regulatory Agencies: SMBRP
Lead Agency: SMBRP
Program Manager: Ben Fries
Supervisor: Charles Ridenour
Division Branch: Cleanup Sacramento
Assembly: 04
Senate: 03
Special Program: Not reported
Restricted Use: NO
Site Mgmt Req: NONE SPECIFIED
Funding: DERA
Latitude: 38.34777
Longitude: -122.7202
APN: NONE SPECIFIED
Past Use: NONE SPECIFIED
Potential COC: NONE SPECIFIED
Confirmed COC: NONE SPECIFIED
Potential Description: NONE SPECIFIED
Alias Name: COTATI OUTER LANDING FIELD
Alias Type: Alternate Name
Alias Name: CA99799FA49500
Alias Type: Federal Facility ID
Alias Name: J09CA7470
Alias Type: INPR
Alias Name: 80001176
Alias Type: Envirostor ID Number

Completed Info:

Completed Area Name: PROJECT WIDE
Completed Sub Area Name: Not reported
Completed Document Type: Records Research Report (RRR)
Completed Date: 02/06/2015
Comments: Not reported

Completed Area Name: PROJECT WIDE
Completed Sub Area Name: Not reported
Completed Document Type: Other Report
Completed Date: 02/06/2015
Comments: Not reported

Completed Area Name: PROJECT WIDE
Completed Sub Area Name: Not reported
Completed Document Type: Inventory Project Report (INPR)
Completed Date: 02/06/2015
Comments: Not reported

Completed Area Name: PROJECT WIDE
Completed Sub Area Name: Not reported
Completed Document Type: No Department of Defense Action Indicated (NDAI)
Completed Date: 01/23/2015
Comments: This determination is based on information in DTSC s possession at

Map ID
 Direction
 Distance
 Elevation

MAP FINDINGS

Site

Database(s)

EDR ID Number
 EPA ID Number

OUTER LANDING FIELD, COTATI (J09CA7470) (Continued)

S117038751

this time concerning Department of Defense (DoD) activities on the sites listed above. DTSC and the Water Boards reserve the right to address any appropriate environmental or human health related issue, should additional information concerning the environmental condition of this site become available in the future.

Future Area Name: Not reported
 Future Sub Area Name: Not reported
 Future Document Type: Not reported
 Future Due Date: Not reported
 Schedule Area Name: Not reported
 Schedule Sub Area Name: Not reported
 Schedule Document Type: Not reported
 Schedule Due Date: Not reported
 Schedule Revised Date: Not reported

**K72
 NNW
 1/2-1
 0.854 mi.
 4510 ft.**

**BOISE CASCADE AKA BMC WEST
 5300 COMMERCE BOULEVARD
 ROHNERT PARK, CA 94928
 Site 1 of 2 in cluster K**

**LUST
 HIST CORTESE
 Notify 65**

**S100179661
 N/A**

**Relative:
 Lower**

LUST:

Region: STATE
 Global Id: T0609700114
 Latitude: 38.359704
 Longitude: -122.711092
 Case Type: LUST Cleanup Site
 Status: Completed - Case Closed
 Status Date: 03/02/1994
 Lead Agency: NORTH COAST RWQCB (REGION 1)
 Case Worker: ZZZ
 Local Agency: SONOMA COUNTY
 RB Case Number: 1TSO146
 LOC Case Number: Not reported
 File Location: Not reported
 Potential Media Affect: Aquifer used for drinking water supply
 Potential Contaminants of Concern: Gasoline
 Site History: Not reported

**Actual:
 97 ft.**

Click here to access the California GeoTracker records for this facility:

Contact:

Global Id: T0609700114
 Contact Type: Local Agency Caseworker
 Contact Name: ENVIRON HEALTH STAFF (NON LOP-RB1)
 Organization Name: SONOMA COUNTY
 Address: 625 5th Street
 City: SANTA ROSA
 Email: Not reported
 Phone Number: Not reported

Global Id: T0609700114
 Contact Type: Regional Board Caseworker
 Contact Name: REGIONAL WATER BOARD SITE CLOSED
 Organization Name: NORTH COAST RWQCB (REGION 1)
 Address: 5550 SKYLANE BOULEVARD, SUITE A
 City: SANTA ROSA

Map ID
Direction
Distance
Elevation

MAP FINDINGS

Site

Database(s)

EDR ID Number
EPA ID Number

BOISE CASCADE AKA BMC WEST (Continued)

S100179661

Email: craig.hunt@waterboards.ca.gov
Phone Number: 7075762220

Status History:

Global Id: T0609700114
Status: Completed - Case Closed
Status Date: 03/02/1994

Global Id: T0609700114
Status: Open - Case Begin Date
Status Date: 01/11/1988

Global Id: T0609700114
Status: Open - Remediation
Status Date: 04/01/1991

Global Id: T0609700114
Status: Open - Site Assessment
Status Date: 01/19/1988

Global Id: T0609700114
Status: Open - Site Assessment
Status Date: 06/01/1988

Global Id: T0609700114
Status: Open - Site Assessment
Status Date: 05/24/1989

Global Id: T0609700114
Status: Open - Verification Monitoring
Status Date: 04/01/1991

Regulatory Activities:

Global Id: T0609700114
Action Type: Other
Date: 01/11/1988
Action: Leak Reported

Global Id: T0609700114
Action Type: ENFORCEMENT
Date: 03/02/1994
Action: Staff Letter

Global Id: T0609700114
Action Type: Other
Date: 01/11/1988
Action: Leak Discovery

Global Id: T0609700114
Action Type: ENFORCEMENT
Date: 09/03/1996
Action: Closure/No Further Action Letter

Global Id: T0609700114
Action Type: Other
Date: 01/11/1988

Map ID
Direction
Distance
Elevation

MAP FINDINGS

Site

Database(s)

EDR ID Number
EPA ID Number

BOISE CASCADE AKA BMC WEST (Continued)

S100179661

Action: Leak Stopped

HIST CORTESE:

Region: CORTESE
Facility County Code: 49
Reg By: LTNKA
Reg Id: 1TSO146

NOTIFY 65:

Date Reported: Not reported
Staff Initials: Not reported
Board File Number: Not reported
Facility Type: Not reported
Discharge Date: Not reported
Issue Date: Not reported
Incident Description: Not reported

73
SSW
1/2-1
0.869 mi.
4587 ft.

SPRINT CELL SITE FN03XC307
7911 REDWOOD DR
COTATI, CA 94931

ENVIROSTOR
LUST
CUPA Listings
EMI
HIST CORTESE
WDS

S100539015
N/A

Relative:
Lower

ENVIROSTOR:

Actual:
98 ft.

Facility ID: 49280009
Status: Refer: RWQCB
Status Date: 06/10/1994
Site Code: Not reported
Site Type: Historical
Site Type Detailed: * Historical
Acres: Not reported
NPL: NO
Regulatory Agencies: NONE SPECIFIED
Lead Agency: NONE SPECIFIED
Program Manager: Not reported
Supervisor: Referred - Not Assigned
Division Branch: Cleanup Berkeley
Assembly: 10
Senate: 03
Special Program: * Rural County Survey Program
Restricted Use: NO
Site Mgmt Req: NONE SPECIFIED
Funding: Not reported
Latitude: 38.33650
Longitude: -122.7146
APN: 144-020-005
Past Use: NONE SPECIFIED
Potential COC: NONE SPECIFIED
Confirmed COC: NONE SPECIFIED
Potential Description: NONE SPECIFIED
Alias Name: 144-020-005
Alias Type: APN
Alias Name: 49280009
Alias Type: Envirostor ID Number

Map ID
Direction
Distance
Elevation

MAP FINDINGS

Site

Database(s)

EDR ID Number
EPA ID Number

SPRINT CELL SITE FN03XC307 (Continued)

S100539015

Completed Info:

Completed Area Name: PROJECT WIDE
Completed Sub Area Name: Not reported
Completed Document Type: * Discovery
Completed Date: 03/15/1988
Comments: FACILITY IDENTIFIED CORTESE LIST AB 3750

Completed Area Name: PROJECT WIDE
Completed Sub Area Name: Not reported
Completed Document Type: Site Screening
Completed Date: 04/25/1988
Comments: SITE SCREENING DONE POSS ONSITE CONTAM

Future Area Name: Not reported
Future Sub Area Name: Not reported
Future Document Type: Not reported
Future Due Date: Not reported
Schedule Area Name: Not reported
Schedule Sub Area Name: Not reported
Schedule Document Type: Not reported
Schedule Due Date: Not reported
Schedule Revised Date: Not reported

LUST:

Region: STATE
Global Id: T0609700087
Latitude: 38.336499
Longitude: -122.714471
Case Type: LUST Cleanup Site
Status: Completed - Case Closed
Status Date: 08/10/1990
Lead Agency: SONOMA COUNTY LOP
Case Worker: LCW
Local Agency: SONOMA COUNTY LOP
RB Case Number: 1TSO117
LOC Case Number: 00001736
File Location: All Files are on GeoTracker or in the Local Agency Database
Potential Media Affect: Aquifer used for drinking water supply
Potential Contaminants of Concern: Waste Oil / Motor / Hydraulic / Lubricating
Site History: Not reported

Click here to access the California GeoTracker records for this facility:

Contact:

Global Id: T0609700087
Contact Type: Local Agency Caseworker
Contact Name: LOP CLOSED IN RB01
Organization Name: SONOMA COUNTY LOP
Address: 625 FIFTH STREET
City: SANTA ROSA
Email: Not reported
Phone Number: Not reported

Global Id: T0609700087
Contact Type: Regional Board Caseworker
Contact Name: SONOMA COUNTY LOP CLOSED SITE
Organization Name: NORTH COAST RWQCB (REGION 1)

Map ID
Direction
Distance
Elevation

MAP FINDINGS

Site

Database(s)

EDR ID Number
EPA ID Number

SPRINT CELL SITE FN03XC307 (Continued)

S100539015

Address: 5550 SKYLANE BOULEVARD, SUITE A
City: SANTA ROSA
Email: Not reported
Phone Number: 7075656565

Status History:

Global Id: T0609700087
Status: Completed - Case Closed
Status Date: 08/10/1990

Global Id: T0609700087
Status: Open - Case Begin Date
Status Date: 03/12/1987

Global Id: T0609700087
Status: Open - Site Assessment
Status Date: 12/20/1989

Regulatory Activities:

Global Id: T0609700087
Action Type: Other
Date: 01/02/1965
Action: Leak Reported

Global Id: T0609700087
Action Type: Other
Date: 03/12/1987
Action: Leak Discovery

LUST REG 1:

Region: 1
Facility ID: 1TSO117
Staff Initials: Closed

SONOMA CO. LUST:

Region: SONOMA
Regional Board: 1TSO117
Closed or Referred: Y
Confirm Date: 08/10/1990
LOP Number: 00001736
Staff: Not reported
Decode of Staff: Not reported
Global ID: T0609700087

CUPA SONOMA:

Facility ID: 49-000-007649
Permit: Not reported
Type: HMBP
HMBP: Not reported
UST: Not reported
HWG: Not reported
calarp: Not reported
AST: Not reported
HW Treatment: Not reported

Map ID
Direction
Distance
Elevation

MAP FINDINGS

Site

Database(s)

EDR ID Number
EPA ID Number

SPRINT CELL SITE FN03XC307 (Continued)

S100539015

Fee Schedule: Range 4
CERS ID: 10155473
Expiration Date: 06/20/2020

Facility ID: 49-000-008394
Permit: Not reported
Type: HMBP
HMBP: Not reported
UST: Not reported
HWG: Not reported
calarp: Not reported
AST: Not reported
HW Treatment: Not reported
Fee Schedule: Not reported
CERS ID: 10664707
Expiration Date: Not reported

Facility ID: 49-000-008394
Permit: Not reported
Type: Hazardous Waste
HMBP: Not reported
UST: Not reported
HWG: Not reported
calarp: Not reported
AST: Not reported
HW Treatment: Not reported
Fee Schedule: SQG > 325 gallons/year to < 5 tons/year w/o source reduction/recycle
CERS ID: 10664707
Expiration Date: 06/23/2017

EMI:

Year: 2006
County Code: 49
Air Basin: SF
Facility ID: 17970
Air District Name: BA
SIC Code: 3713
Air District Name: BAY AREA AQMD
Community Health Air Pollution Info System: Not reported
Consolidated Emission Reporting Rule: Not reported
Total Organic Hydrocarbon Gases Tons/Yr: 3.805
Reactive Organic Gases Tons/Yr: 3.5443712
Carbon Monoxide Emissions Tons/Yr: 0
NOX - Oxides of Nitrogen Tons/Yr: 0
SOX - Oxides of Sulphur Tons/Yr: 0
Particulate Matter Tons/Yr: 0
Part. Matter 10 Micrometers and Smlr Tons/Yr: 0

Year: 2007
County Code: 49
Air Basin: SF
Facility ID: 17970
Air District Name: BA
SIC Code: 3713
Air District Name: BAY AREA AQMD
Community Health Air Pollution Info System: Not reported
Consolidated Emission Reporting Rule: Not reported

Map ID
Direction
Distance
Elevation

MAP FINDINGS

Site

Database(s)

EDR ID Number
EPA ID Number

SPRINT CELL SITE FN03XC307 (Continued)

S100539015

Total Organic Hydrocarbon Gases Tons/Yr: 3.916
Reactive Organic Gases Tons/Yr: 3.2320608
Carbon Monoxide Emissions Tons/Yr: 0
NOX - Oxides of Nitrogen Tons/Yr: 0
SOX - Oxides of Sulphur Tons/Yr: 0
Particulate Matter Tons/Yr: 0
Part. Matter 10 Micrometers and Smlr Tons/Yr:0

Year: 2008
County Code: 49
Air Basin: SF
Facility ID: 17970
Air District Name: BA
SIC Code: 3713
Air District Name: BAY AREA AQMD
Community Health Air Pollution Info System: Not reported
Consolidated Emission Reporting Rule: Not reported
Total Organic Hydrocarbon Gases Tons/Yr: 4.371
Reactive Organic Gases Tons/Yr: 3.7377264
Carbon Monoxide Emissions Tons/Yr: 0
NOX - Oxides of Nitrogen Tons/Yr: 0
SOX - Oxides of Sulphur Tons/Yr: 0
Particulate Matter Tons/Yr: 0
Part. Matter 10 Micrometers and Smlr Tons/Yr:0

Year: 2009
County Code: 49
Air Basin: SF
Facility ID: 17970
Air District Name: BA
SIC Code: 3713
Air District Name: BAY AREA AQMD
Community Health Air Pollution Info System: Not reported
Consolidated Emission Reporting Rule: Not reported
Total Organic Hydrocarbon Gases Tons/Yr: 4.3710000000000004
Reactive Organic Gases Tons/Yr: 3.7377264000000001
Carbon Monoxide Emissions Tons/Yr: 0
NOX - Oxides of Nitrogen Tons/Yr: 0
SOX - Oxides of Sulphur Tons/Yr: 0
Particulate Matter Tons/Yr: 0
Part. Matter 10 Micrometers and Smlr Tons/Yr:0

Year: 2010
County Code: 49
Air Basin: SF
Facility ID: 17970
Air District Name: BA
SIC Code: 3713
Air District Name: BAY AREA AQMD
Community Health Air Pollution Info System: Not reported
Consolidated Emission Reporting Rule: Not reported
Total Organic Hydrocarbon Gases Tons/Yr: 4.3710000000000004
Reactive Organic Gases Tons/Yr: 3.7377264000000001
Carbon Monoxide Emissions Tons/Yr: 0
NOX - Oxides of Nitrogen Tons/Yr: 0
SOX - Oxides of Sulphur Tons/Yr: 0
Particulate Matter Tons/Yr: 0

Map ID
Direction
Distance
Elevation

MAP FINDINGS

Site

Database(s)

EDR ID Number
EPA ID Number

SPRINT CELL SITE FN03XC307 (Continued)

S100539015

Part. Matter 10 Micrometers and Smlr Tons/Yr:0

Year: 2011
County Code: 49
Air Basin: SF
Facility ID: 17970
Air District Name: BA
SIC Code: 3713
Air District Name: BAY AREA AQMD
Community Health Air Pollution Info System: Not reported
Consolidated Emission Reporting Rule: Not reported
Total Organic Hydrocarbon Gases Tons/Yr: 4.371
Reactive Organic Gases Tons/Yr: 4.2735609
Carbon Monoxide Emissions Tons/Yr: 0
NOX - Oxides of Nitrogen Tons/Yr: 0
SOX - Oxides of Sulphur Tons/Yr: 0
Particulate Matter Tons/Yr: 0
Part. Matter 10 Micrometers and Smlr Tons/Yr:0

HIST CORTESE:

Region: CORTESE
Facility County Code: 49
Reg By: LTNKA
Reg Id: 1TSO117

WDS:

Facility ID: 1 49I003626
Facility Type: Other - Does not fall into the category of Municipal/Domestic, Industrial, Agricultural or Solid Waste (Class I, II or III)
Facility Status: Active - Any facility with a continuous or seasonal discharge that is under Waste Discharge Requirements.
NPDES Number: CAS000001 The 1st 2 characters designate the state. The remaining 7 are assigned by the Regional Board
Subregion: 1
Facility Telephone: Not reported
Facility Contact: HALLIE FRASER
Agency Name: LING BRIAN
Agency Address: 7911 REDWOOD DR
Agency City,St,Zip: COTATI 949313012
Agency Contact: HALLIE FRASER
Agency Telephone: Not reported
Agency Type: Private
SIC Code: 3499
SIC Code 2: Not reported
Primary Waste Type: Inert/Influent or Solid Wastes that do not contain soluble pollutants or organic wastes and have little adverse impact on water quality. Such wastes could cause turbidity and siltation. Uncontaminated soils, rubble and concrete are examples of this category.
Primary Waste: STORMS
Waste Type2: Not reported
Waste2: Stormwater Runoff
Primary Waste Type: Inert/Influent or Solid Wastes that do not contain soluble pollutants or organic wastes and have little adverse impact on water quality. Such wastes could cause turbidity and siltation. Uncontaminated soils, rubble and concrete are examples of this category.
Secondary Waste: Not reported

Map ID
 Direction
 Distance
 Elevation

MAP FINDINGS

Site

Database(s)

EDR ID Number
 EPA ID Number

SPRINT CELL SITE FN03XC307 (Continued)

S100539015

Secondary Waste Type: Not reported
 Design Flow: 0
 Baseline Flow: 0
 Reclamation: No reclamation requirements associated with this facility.
 POTW: The facility is not a POTW.
 Treat To Water: Minor Threat to Water Quality. A violation of a regional board order should cause a relatively minor impairment of beneficial uses compared to a major or minor threat. Not: All nurds without a TTWQ will be considered a minor threat to water quality unless coded at a higher Level. A Zero (0) may be used to code those NURDS that are found to represent no threat to water quality.
 Complexity: Category C - Facilities having no waste treatment systems, such as cooling water dischargers or those who must comply through best management practices, facilities with passive waste treatment and disposal systems, such as septic systems with subsurface disposal, or dischargers having waste storage systems with land disposal such as dairy waste ponds.

K74 **PACIFIC BELL**
NNW **5210 COMMERCE BOULEVARD**
1/2-1 **ROHNERT PARK, CA 94928**
0.889 mi.
4692 ft. **Site 2 of 2 in cluster K**

Relative:
Lower

Actual:
98 ft.

RCRA-SQG **1000251844**
LUST **CAT080028954**
SWEEPS UST
HIST UST
CA FID UST
FINDS
ECHO
CUPA Listings
EMI
HIST CORTESE
Notify 65

RCRA-SQG:

Date form received by agency: 09/01/1996
 Facility name: PACIFIC BELL
 Facility address: 5210 COMMERCE BOULEVARD
 ROHNERT PARK, CA 94928
 EPA ID: CAT080028954
 Mailing address: 3707 KINGS WAY SEC A-6
 SACRAMENTO, CA 95821
 Contact: Not reported
 Contact address: Not reported
 Not reported
 Contact country: US
 Contact telephone: Not reported
 Contact email: Not reported
 EPA Region: 09
 Classification: Small Small Quantity Generator
 Description: Handler: generates more than 100 and less than 1000 kg of hazardous waste during any calendar month and accumulates less than 6000 kg of hazardous waste at any time; or generates 100 kg or less of hazardous waste during any calendar month, and accumulates more than 1000 kg of hazardous waste at any time

Owner/Operator Summary:

Owner/operator name: THE PACIFIC TELEPHONE AND TELEGRAPH CO
 Owner/operator address: NOT REQUIRED
 NOT REQUIRED, ME 99999
 Owner/operator country: Not reported

Map ID
Direction
Distance
Elevation

MAP FINDINGS

Site

Database(s)

EDR ID Number
EPA ID Number

PACIFIC BELL (Continued)

1000251844

Owner/operator telephone: (415) 555-1212
Legal status: Private
Owner/Operator Type: Owner
Owner/Op start date: Not reported
Owner/Op end date: Not reported

Owner/operator name: NOT REQUIRED
Owner/operator address: NOT REQUIRED
NOT REQUIRED, ME 99999

Owner/operator country: Not reported
Owner/operator telephone: (415) 555-1212
Legal status: Private
Owner/Operator Type: Operator
Owner/Op start date: Not reported
Owner/Op end date: Not reported

Handler Activities Summary:

U.S. importer of hazardous waste: No
Mixed waste (haz. and radioactive): No
Recycler of hazardous waste: No
Transporter of hazardous waste: No
Treater, storer or disposer of HW: No
Underground injection activity: No
On-site burner exemption: No
Furnace exemption: No
Used oil fuel burner: No
Used oil processor: No
User oil refiner: No
Used oil fuel marketer to burner: No
Used oil Specification marketer: No
Used oil transfer facility: No
Used oil transporter: No

Historical Generators:

Date form received by agency: 02/05/1981
Site name: PACIFIC BELL
Classification: Large Quantity Generator

Violation Status: No violations found

LUST REG 1:

Region: 1
Facility ID: 1TSO223
Staff Initials: Closed

SWEEPS UST:

Status: Active
Comp Number: 2156
Number: 9
Board Of Equalization: 44-027839
Referral Date: Not reported
Action Date: 10-05-89
Created Date: 03-31-89
Owner Tank Id: Not reported
SWRCB Tank Id: 49-000-002156-000001
Tank Status: A

Map ID
Direction
Distance
Elevation

MAP FINDINGS

Site

Database(s)

EDR ID Number
EPA ID Number

PACIFIC BELL (Continued)

1000251844

Capacity: 1
Active Date: 10-05-89
Tank Use: UNKNOWN
STG: P
Content: UNKNOWN
Number Of Tanks: 1

HIST UST:

File Number: 000214F1
URL: <http://geotracker.waterboards.ca.gov/ustpdfs/pdf/000214F1.pdf>
Region: STATE
Facility ID: 00000057767
Facility Type: Other
Other Type: SIC 4800
Contact Name: E.J.KOEHLER
Telephone: 4155426758
Owner Name: PACIFIC BELL
Owner Address: 370 THIRD STREET
Owner City,St,Zip: SAN FRANCISCO, CA 94107
Total Tanks: 0001

Tank Num: 001
Container Num: 1
Year Installed: 1978
Tank Capacity: 00002000
Tank Used for: PRODUCT
Type of Fuel: DIESEL
Container Construction Thickness: Not reported
Leak Detection: None

Click here for Geo Tracker PDF:

CA FID UST:

Facility ID: 49003271
Regulated By: UTNKA
Regulated ID: Not reported
Cortese Code: Not reported
SIC Code: Not reported
Facility Phone: 7075752525
Mail To: Not reported
Mailing Address: 2600 CAMINO RAMON
Mailing Address 2: Not reported
Mailing City,St,Zip: ROHNERT PARK 94928
Contact: Not reported
Contact Phone: Not reported
DUNs Number: Not reported
NPDES Number: Not reported
EPA ID: Not reported
Comments: Not reported
Status: Active

FINDS:

Registry ID: 110055739973

Environmental Interest/Information System

Map ID
Direction
Distance
Elevation

MAP FINDINGS

Site

Database(s)

EDR ID Number
EPA ID Number

PACIFIC BELL (Continued)

1000251844

STATE MASTER

Registry ID: 110002954928

Environmental Interest/Information System
AIR EMISSIONS CLASSIFICATION UNKNOWN

California Hazardous Waste Tracking System - Datamart (HWTS-DATAMART) provides California with information on hazardous waste shipments for generators, transporters, and treatment, storage, and disposal facilities.

RCRAInfo is a national information system that supports the Resource Conservation and Recovery Act (RCRA) program through the tracking of events and activities related to facilities that generate, transport, and treat, store, or dispose of hazardous waste. RCRAInfo allows RCRA program staff to track the notification, permit, compliance, and corrective action activities required under RCRA.

STATE MASTER

[Click this hyperlink](#) while viewing on your computer to access additional FINDS: detail in the EDR Site Report.

ECHO:

Envid: 1000251844
Registry ID: 110002954928
DFR URL: <http://echo.epa.gov/detailed-facility-report?fid=110002954928>

CUPA SONOMA:

Facility ID: 49-000-000234
Permit: Not reported
Type: Hazardous Waste
HMBP: Not reported
UST: Not reported
HWG: Not reported
calarp: Not reported
AST: Not reported
HW Treatment: Not reported
Fee Schedule: SQG Recyclable - < 5 gallons/month (non-exempt)
CERS ID: 10101172
Expiration Date: 07/22/2017

Facility ID: 49-000-000234
Permit: Not reported
Type: HMBP
HMBP: Not reported
UST: Not reported
HWG: Not reported
calarp: Not reported
AST: Not reported
HW Treatment: Not reported
Fee Schedule: Range 3
CERS ID: 10101172
Expiration Date: 07/22/2017

Map ID
Direction
Distance
Elevation

MAP FINDINGS

Site

Database(s)

EDR ID Number
EPA ID Number

PACIFIC BELL (Continued)

1000251844

Facility ID: 49-000-000234
Permit: Not reported
Type: UST
HMBP: Not reported
UST: Not reported
HWG: Not reported
calarp: Not reported
AST: Not reported
HW Treatment: Not reported
Fee Schedule: Permit to Operate - 1 tank
CERS ID: 10101172
Expiration Date: 07/22/2017

Facility ID: 49-000-000234
Permit: Not reported
Type: APSA
HMBP: Not reported
UST: Not reported
HWG: Not reported
calarp: Not reported
AST: Not reported
HW Treatment: Not reported
Fee Schedule: Not reported
CERS ID: 10101172
Expiration Date: 12/16/2013

EMI:

Year: 2001
County Code: 49
Air Basin: SF
Facility ID: 10739
Air District Name: BA
SIC Code: 4813
Air District Name: BAY AREA AQMD
Community Health Air Pollution Info System: Not reported
Consolidated Emission Reporting Rule: Not reported
Total Organic Hydrocarbon Gases Tons/Yr: 0
Reactive Organic Gases Tons/Yr: 0
Carbon Monoxide Emissions Tons/Yr: 0
NOX - Oxides of Nitrogen Tons/Yr: 0
SOX - Oxides of Sulphur Tons/Yr: 0
Particulate Matter Tons/Yr: 0
Part. Matter 10 Micrometers and Smllr Tons/Yr:0

Year: 2003
County Code: 49
Air Basin: SF
Facility ID: 10739
Air District Name: BA
SIC Code: 4813
Air District Name: BAY AREA AQMD
Community Health Air Pollution Info System: Not reported
Consolidated Emission Reporting Rule: Not reported
Total Organic Hydrocarbon Gases Tons/Yr: 0
Reactive Organic Gases Tons/Yr: 0
Carbon Monoxide Emissions Tons/Yr: 0
NOX - Oxides of Nitrogen Tons/Yr: 0

Map ID
Direction
Distance
Elevation

MAP FINDINGS

Site

Database(s)

EDR ID Number
EPA ID Number

PACIFIC BELL (Continued)

1000251844

SOX - Oxides of Sulphur Tons/Yr: 0
Particulate Matter Tons/Yr: 0
Part. Matter 10 Micrometers and Smlr Tons/Yr:0

Year: 2004
County Code: 49
Air Basin: SF
Facility ID: 10739
Air District Name: BA
SIC Code: 4813
Air District Name: BAY AREA AQMD
Community Health Air Pollution Info System: Not reported
Consolidated Emission Reporting Rule: Not reported
Total Organic Hydrocarbon Gases Tons/Yr: 0.003
Reactive Organic Gases Tons/Yr: 0.0025101
Carbon Monoxide Emissions Tons/Yr: 0.007
NOX - Oxides of Nitrogen Tons/Yr: 0.032
SOX - Oxides of Sulphur Tons/Yr: 0
Particulate Matter Tons/Yr: 0.002
Part. Matter 10 Micrometers and Smlr Tons/Yr:0.001952

Year: 2005
County Code: 49
Air Basin: SF
Facility ID: 10739
Air District Name: BA
SIC Code: 4813
Air District Name: BAY AREA AQMD
Community Health Air Pollution Info System: Not reported
Consolidated Emission Reporting Rule: Not reported
Total Organic Hydrocarbon Gases Tons/Yr: .003
Reactive Organic Gases Tons/Yr: .0025101
Carbon Monoxide Emissions Tons/Yr: .007
NOX - Oxides of Nitrogen Tons/Yr: .032
SOX - Oxides of Sulphur Tons/Yr: 0
Particulate Matter Tons/Yr: .002
Part. Matter 10 Micrometers and Smlr Tons/Yr:.001952

Year: 2006
County Code: 49
Air Basin: SF
Facility ID: 10739
Air District Name: BA
SIC Code: 4813
Air District Name: BAY AREA AQMD
Community Health Air Pollution Info System: Not reported
Consolidated Emission Reporting Rule: Not reported
Total Organic Hydrocarbon Gases Tons/Yr: .001
Reactive Organic Gases Tons/Yr: .0008367
Carbon Monoxide Emissions Tons/Yr: .003
NOX - Oxides of Nitrogen Tons/Yr: .014
SOX - Oxides of Sulphur Tons/Yr: 0
Particulate Matter Tons/Yr: .001
Part. Matter 10 Micrometers and Smlr Tons/Yr:.000976

Year: 2006
County Code: 49

Map ID
Direction
Distance
Elevation

MAP FINDINGS

Site

Database(s)

EDR ID Number
EPA ID Number

PACIFIC BELL (Continued)

1000251844

Air Basin: SF
Facility ID: 14456
Air District Name: BA
SIC Code: 4931
Air District Name: BAY AREA AQMD
Community Health Air Pollution Info System: Not reported
Consolidated Emission Reporting Rule: Not reported
Total Organic Hydrocarbon Gases Tons/Yr: 0
Reactive Organic Gases Tons/Yr: 0
Carbon Monoxide Emissions Tons/Yr: 0
NOX - Oxides of Nitrogen Tons/Yr: .002
SOX - Oxides of Sulphur Tons/Yr: 0
Particulate Matter Tons/Yr: 0
Part. Matter 10 Micrometers and Smlr Tons/Yr:0

Year: 2007
County Code: 49
Air Basin: SF
Facility ID: 10739
Air District Name: BA
SIC Code: 4813
Air District Name: BAY AREA AQMD
Community Health Air Pollution Info System: Not reported
Consolidated Emission Reporting Rule: Not reported
Total Organic Hydrocarbon Gases Tons/Yr: .001
Reactive Organic Gases Tons/Yr: .0008367
Carbon Monoxide Emissions Tons/Yr: .003
NOX - Oxides of Nitrogen Tons/Yr: .014
SOX - Oxides of Sulphur Tons/Yr: 0
Particulate Matter Tons/Yr: .001
Part. Matter 10 Micrometers and Smlr Tons/Yr:.000976

Year: 2008
County Code: 49
Air Basin: SF
Facility ID: 10739
Air District Name: BA
SIC Code: 4813
Air District Name: BAY AREA AQMD
Community Health Air Pollution Info System: Not reported
Consolidated Emission Reporting Rule: Not reported
Total Organic Hydrocarbon Gases Tons/Yr: .003
Reactive Organic Gases Tons/Yr: .0025101
Carbon Monoxide Emissions Tons/Yr: .008
NOX - Oxides of Nitrogen Tons/Yr: .036
SOX - Oxides of Sulphur Tons/Yr: 0
Particulate Matter Tons/Yr: .003
Part. Matter 10 Micrometers and Smlr Tons/Yr:.002928

Year: 2008
County Code: 49
Air Basin: SF
Facility ID: 14456
Air District Name: BA
SIC Code: 4931
Air District Name: BAY AREA AQMD
Community Health Air Pollution Info System: Not reported

Map ID
Direction
Distance
Elevation

MAP FINDINGS

Site

Database(s)

EDR ID Number
EPA ID Number

PACIFIC BELL (Continued)

1000251844

Consolidated Emission Reporting Rule: Not reported
Total Organic Hydrocarbon Gases Tons/Yr: 0
Reactive Organic Gases Tons/Yr: 0
Carbon Monoxide Emissions Tons/Yr: 0
NOX - Oxides of Nitrogen Tons/Yr: .002
SOX - Oxides of Sulphur Tons/Yr: 0
Particulate Matter Tons/Yr: 0
Part. Matter 10 Micrometers and Smlr Tons/Yr:0

Year: 2009
County Code: 49
Air Basin: SF
Facility ID: 10739
Air District Name: BA
SIC Code: 4813
Air District Name: BAY AREA AQMD
Community Health Air Pollution Info System: Not reported
Consolidated Emission Reporting Rule: Not reported
Total Organic Hydrocarbon Gases Tons/Yr: 3.0000000000000001E-3
Reactive Organic Gases Tons/Yr: 2.5100999999999999E-3
Carbon Monoxide Emissions Tons/Yr: 8.0000000000000002E-3
NOX - Oxides of Nitrogen Tons/Yr: 3.5999999999999997E-2
SOX - Oxides of Sulphur Tons/Yr: 0
Particulate Matter Tons/Yr: 0.00307377049180327
Part. Matter 10 Micrometers and Smlr Tons/Yr:3.0000000000000001E-3

Year: 2010
County Code: 49
Air Basin: SF
Facility ID: 10739
Air District Name: BA
SIC Code: 4813
Air District Name: BAY AREA AQMD
Community Health Air Pollution Info System: Not reported
Consolidated Emission Reporting Rule: Not reported
Total Organic Hydrocarbon Gases Tons/Yr: 0.002
Reactive Organic Gases Tons/Yr: 0.0016734
Carbon Monoxide Emissions Tons/Yr: 8.0000000000000002E-3
NOX - Oxides of Nitrogen Tons/Yr: 3.5000000000000003E-2
SOX - Oxides of Sulphur Tons/Yr: 0
Particulate Matter Tons/Yr: 0.00204918032786885
Part. Matter 10 Micrometers and Smlr Tons/Yr:0.002

Year: 2011
County Code: 49
Air Basin: SF
Facility ID: 10739
Air District Name: BA
SIC Code: 4813
Air District Name: BAY AREA AQMD
Community Health Air Pollution Info System: Not reported
Consolidated Emission Reporting Rule: Not reported
Total Organic Hydrocarbon Gases Tons/Yr: 0.002
Reactive Organic Gases Tons/Yr: 0.0016734
Carbon Monoxide Emissions Tons/Yr: 0.008
NOX - Oxides of Nitrogen Tons/Yr: 0.035
SOX - Oxides of Sulphur Tons/Yr: 0

Map ID
Direction
Distance
Elevation

MAP FINDINGS

Site

Database(s)

EDR ID Number
EPA ID Number

PACIFIC BELL (Continued)

1000251844

Particulate Matter Tons/Yr: 0
Part. Matter 10 Micrometers and Smlr Tons/Yr:0

Year: 2012
County Code: 49
Air Basin: SF
Facility ID: 10739
Air District Name: BA
SIC Code: 4813
Air District Name: BAY AREA AQMD
Community Health Air Pollution Info System: Not reported
Consolidated Emission Reporting Rule: Not reported
Total Organic Hydrocarbon Gases Tons/Yr: 0.002
Reactive Organic Gases Tons/Yr: 0.0016734
Carbon Monoxide Emissions Tons/Yr: 0.008
NOX - Oxides of Nitrogen Tons/Yr: 0.035
SOX - Oxides of Sulphur Tons/Yr: 0
Particulate Matter Tons/Yr: 0.0020491803279
Part. Matter 10 Micrometers and Smlr Tons/Yr:0.002

Year: 2013
County Code: 49
Air Basin: SF
Facility ID: 10739
Air District Name: BA
SIC Code: 4813
Air District Name: BAY AREA AQMD
Community Health Air Pollution Info System: Not reported
Consolidated Emission Reporting Rule: Not reported
Total Organic Hydrocarbon Gases Tons/Yr: 0.005
Reactive Organic Gases Tons/Yr: 0.0041835
Carbon Monoxide Emissions Tons/Yr: 0.016
NOX - Oxides of Nitrogen Tons/Yr: 0.074
SOX - Oxides of Sulphur Tons/Yr: 0
Particulate Matter Tons/Yr: 0.005
Part. Matter 10 Micrometers and Smlr Tons/Yr:0.005

Year: 2014
County Code: 49
Air Basin: SF
Facility ID: 10739
Air District Name: BA
SIC Code: 4813
Air District Name: BAY AREA AQMD
Community Health Air Pollution Info System: Not reported
Consolidated Emission Reporting Rule: Not reported
Total Organic Hydrocarbon Gases Tons/Yr: 0.00531146
Reactive Organic Gases Tons/Yr: 0
Carbon Monoxide Emissions Tons/Yr: 0.016039498
NOX - Oxides of Nitrogen Tons/Yr: 0.073778289
SOX - Oxides of Sulphur Tons/Yr: 3.4202e-005
Particulate Matter Tons/Yr: 0.005492184
Part. Matter 10 Micrometers and Smlr Tons/Yr:0.005272497

Year: 2015
County Code: 49
Air Basin: SF

Map ID
Direction
Distance
Elevation

MAP FINDINGS

Site

Database(s)

EDR ID Number
EPA ID Number

PACIFIC BELL (Continued)

1000251844

Facility ID: 10739
Air District Name: BA
SIC Code: 4813
Air District Name: BAY AREA AQMD
Community Health Air Pollution Info System: Not reported
Consolidated Emission Reporting Rule: Not reported
Total Organic Hydrocarbon Gases Tons/Yr: 0.003512826
Reactive Organic Gases Tons/Yr: 0.00342005
Carbon Monoxide Emissions Tons/Yr: 0.010608
NOX - Oxides of Nitrogen Tons/Yr: 0.04879455
SOX - Oxides of Sulphur Tons/Yr: 2.262e-005
Particulate Matter Tons/Yr: 0.000696853
Part. Matter 10 Micrometers and Smlr Tons/Yr:0.000668979

HIST CORTESE:

Region: CORTESE
Facility County Code: 49
Reg By: LTNKA
Reg Id: 1TSO223

NOTIFY 65:

Date Reported: Not reported
Staff Initials: Not reported
Board File Number: Not reported
Facility Type: Not reported
Discharge Date: Not reported
Issue Date: Not reported
Incident Description: Not reported

Count: 9 records.

ORPHAN SUMMARY

City	EDR ID	Site Name	Site Address	Zip	Database(s)
ROHNERT PARK	1000707590	BOISE CASCADE AKA BMC WEST	COMMERCE BOULEVARD 5300		LUST
ROHNERT PARK	S110501973	CITY OF ROHNERT PARK	600 ENTERPRISE DR, WELL#1	94928	EMI
ROHNERT PARK	S117709447	ROHNERT PARK OFFICE DEPOT	ROHNERT PARK EXPRESSWAY & REDW		NPDES
ROHNERT PARK	S104285309	US OUTER LANDING FIELD	ROHNERT PARK EXPRESSWAY	94928	SLIC
SANTA ROSA	S102429807	FAST & EASY MART	REDWOOD HIGHWAY, OLD 5321		LUST
SANTA ROSA	S104163195	STEVENSON EQUIPMENT	REDWOOD HIGHWAY, OLD 3975		LUST
SANTA ROSA	S104857588	SCDOT/DPW SANTA ROSA AVE STMWTR DR	SANTA ROSA AVENUE	95404	SLIC
SANTA ROSA	S101316147	SANTA ROSA DPW SEWER-SANTA ROSA AV	SANTA ROSA AVENUE	95404	SLIC
SANTA ROSA	S101433003	SANTA ROSA CITY - SANTA ROSA AVENU	SANTA ROSA AVENUE	95404	SLIC

GOVERNMENT RECORDS SEARCHED / DATA CURRENCY TRACKING

To maintain currency of the following federal and state databases, EDR contacts the appropriate governmental agency on a monthly or quarterly basis, as required.

Number of Days to Update: Provides confirmation that EDR is reporting records that have been updated within 90 days from the date the government agency made the information available to the public.

STANDARD ENVIRONMENTAL RECORDS

Federal NPL site list

NPL: National Priority List

National Priorities List (Superfund). The NPL is a subset of CERCLIS and identifies over 1,200 sites for priority cleanup under the Superfund Program. NPL sites may encompass relatively large areas. As such, EDR provides polygon coverage for over 1,000 NPL site boundaries produced by EPA's Environmental Photographic Interpretation Center (EPIC) and regional EPA offices.

Date of Government Version: 04/05/2017	Source: EPA
Date Data Arrived at EDR: 04/21/2017	Telephone: N/A
Date Made Active in Reports: 05/12/2017	Last EDR Contact: 07/07/2017
Number of Days to Update: 21	Next Scheduled EDR Contact: 10/16/2017
	Data Release Frequency: Quarterly

NPL Site Boundaries

Sources:

EPA's Environmental Photographic Interpretation Center (EPIC)
Telephone: 202-564-7333

EPA Region 1
Telephone 617-918-1143

EPA Region 6
Telephone: 214-655-6659

EPA Region 3
Telephone 215-814-5418

EPA Region 7
Telephone: 913-551-7247

EPA Region 4
Telephone 404-562-8033

EPA Region 8
Telephone: 303-312-6774

EPA Region 5
Telephone 312-886-6686

EPA Region 9
Telephone: 415-947-4246

EPA Region 10
Telephone 206-553-8665

Proposed NPL: Proposed National Priority List Sites

A site that has been proposed for listing on the National Priorities List through the issuance of a proposed rule in the Federal Register. EPA then accepts public comments on the site, responds to the comments, and places on the NPL those sites that continue to meet the requirements for listing.

Date of Government Version: 04/05/2017	Source: EPA
Date Data Arrived at EDR: 04/21/2017	Telephone: N/A
Date Made Active in Reports: 05/12/2017	Last EDR Contact: 07/07/2017
Number of Days to Update: 21	Next Scheduled EDR Contact: 10/16/2017
	Data Release Frequency: Quarterly

NPL LIENS: Federal Superfund Liens

Federal Superfund Liens. Under the authority granted the USEPA by CERCLA of 1980, the USEPA has the authority to file liens against real property in order to recover remedial action expenditures or when the property owner received notification of potential liability. USEPA compiles a listing of filed notices of Superfund Liens.

Date of Government Version: 10/15/1991	Source: EPA
Date Data Arrived at EDR: 02/02/1994	Telephone: 202-564-4267
Date Made Active in Reports: 03/30/1994	Last EDR Contact: 08/15/2011
Number of Days to Update: 56	Next Scheduled EDR Contact: 11/28/2011
	Data Release Frequency: No Update Planned

GOVERNMENT RECORDS SEARCHED / DATA CURRENCY TRACKING

Federal Delisted NPL site list

Delisted NPL: National Priority List Deletions

The National Oil and Hazardous Substances Pollution Contingency Plan (NCP) establishes the criteria that the EPA uses to delete sites from the NPL. In accordance with 40 CFR 300.425.(e), sites may be deleted from the NPL where no further response is appropriate.

Date of Government Version: 04/05/2017	Source: EPA
Date Data Arrived at EDR: 04/21/2017	Telephone: N/A
Date Made Active in Reports: 05/12/2017	Last EDR Contact: 07/07/2017
Number of Days to Update: 21	Next Scheduled EDR Contact: 10/16/2017
	Data Release Frequency: Quarterly

Federal CERCLIS list

FEDERAL FACILITY: Federal Facility Site Information listing

A listing of National Priority List (NPL) and Base Realignment and Closure (BRAC) sites found in the Comprehensive Environmental Response, Compensation and Liability Information System (CERCLIS) Database where EPA Federal Facilities Restoration and Reuse Office is involved in cleanup activities.

Date of Government Version: 11/07/2016	Source: Environmental Protection Agency
Date Data Arrived at EDR: 01/05/2017	Telephone: 703-603-8704
Date Made Active in Reports: 04/07/2017	Last EDR Contact: 07/07/2017
Number of Days to Update: 92	Next Scheduled EDR Contact: 10/16/2017
	Data Release Frequency: Varies

SEMS: Superfund Enterprise Management System

SEMS (Superfund Enterprise Management System) tracks hazardous waste sites, potentially hazardous waste sites, and remedial activities performed in support of EPA's Superfund Program across the United States. The list was formerly know as CERCLIS, renamed to SEMS by the EPA in 2015. The list contains data on potentially hazardous waste sites that have been reported to the USEPA by states, municipalities, private companies and private persons, pursuant to Section 103 of the Comprehensive Environmental Response, Compensation, and Liability Act (CERCLA). This dataset also contains sites which are either proposed to or on the National Priorities List (NPL) and the sites which are in the screening and assessment phase for possible inclusion on the NPL.

Date of Government Version: 02/07/2017	Source: EPA
Date Data Arrived at EDR: 04/19/2017	Telephone: 800-424-9346
Date Made Active in Reports: 05/05/2017	Last EDR Contact: 07/21/2017
Number of Days to Update: 16	Next Scheduled EDR Contact: 10/30/2017
	Data Release Frequency: Quarterly

Federal CERCLIS NFRAP site list

SEMS-ARCHIVE: Superfund Enterprise Management System Archive

GOVERNMENT RECORDS SEARCHED / DATA CURRENCY TRACKING

SEMS-ARCHIVE (Superfund Enterprise Management System Archive) tracks sites that have no further interest under the Federal Superfund Program based on available information. The list was formerly known as the CERCLIS-NFRAP, renamed to SEMS ARCHIVE by the EPA in 2015. EPA may perform a minimal level of assessment work at a site while it is archived if site conditions change and/or new information becomes available. Archived sites have been removed and archived from the inventory of SEMS sites. Archived status indicates that, to the best of EPA's knowledge, assessment at a site has been completed and that EPA has determined no further steps will be taken to list the site on the National Priorities List (NPL), unless information indicates this decision was not appropriate or other considerations require a recommendation for listing at a later time. The decision does not necessarily mean that there is no hazard associated with a given site; it only means that, based upon available information, the location is not judged to be potential NPL site.

Date of Government Version: 02/07/2017	Source: EPA
Date Data Arrived at EDR: 04/19/2017	Telephone: 800-424-9346
Date Made Active in Reports: 05/05/2017	Last EDR Contact: 07/28/2017
Number of Days to Update: 16	Next Scheduled EDR Contact: 10/30/2017
	Data Release Frequency: Quarterly

Federal RCRA CORRACTS facilities list

CORRACTS: Corrective Action Report

CORRACTS identifies hazardous waste handlers with RCRA corrective action activity.

Date of Government Version: 12/12/2016	Source: EPA
Date Data Arrived at EDR: 12/28/2016	Telephone: 800-424-9346
Date Made Active in Reports: 02/10/2017	Last EDR Contact: 08/11/2017
Number of Days to Update: 44	Next Scheduled EDR Contact: 10/09/2017
	Data Release Frequency: Quarterly

Federal RCRA non-CORRACTS TSD facilities list

RCRA-TSDF: RCRA - Treatment, Storage and Disposal

RCRAInfo is EPA's comprehensive information system, providing access to data supporting the Resource Conservation and Recovery Act (RCRA) of 1976 and the Hazardous and Solid Waste Amendments (HSWA) of 1984. The database includes selective information on sites which generate, transport, store, treat and/or dispose of hazardous waste as defined by the Resource Conservation and Recovery Act (RCRA). Transporters are individuals or entities that move hazardous waste from the generator offsite to a facility that can recycle, treat, store, or dispose of the waste. TSDFs treat, store, or dispose of the waste.

Date of Government Version: 12/12/2016	Source: Environmental Protection Agency
Date Data Arrived at EDR: 12/28/2016	Telephone: (415) 495-8895
Date Made Active in Reports: 02/10/2017	Last EDR Contact: 08/11/2017
Number of Days to Update: 44	Next Scheduled EDR Contact: 10/09/2017
	Data Release Frequency: Quarterly

Federal RCRA generators list

RCRA-LQG: RCRA - Large Quantity Generators

RCRAInfo is EPA's comprehensive information system, providing access to data supporting the Resource Conservation and Recovery Act (RCRA) of 1976 and the Hazardous and Solid Waste Amendments (HSWA) of 1984. The database includes selective information on sites which generate, transport, store, treat and/or dispose of hazardous waste as defined by the Resource Conservation and Recovery Act (RCRA). Large quantity generators (LQGs) generate over 1,000 kilograms (kg) of hazardous waste, or over 1 kg of acutely hazardous waste per month.

Date of Government Version: 12/12/2016	Source: Environmental Protection Agency
Date Data Arrived at EDR: 12/28/2016	Telephone: (415) 495-8895
Date Made Active in Reports: 02/10/2017	Last EDR Contact: 08/11/2017
Number of Days to Update: 44	Next Scheduled EDR Contact: 10/09/2017
	Data Release Frequency: Quarterly

GOVERNMENT RECORDS SEARCHED / DATA CURRENCY TRACKING

RCRA-SQG: RCRA - Small Quantity Generators

RCRAInfo is EPA's comprehensive information system, providing access to data supporting the Resource Conservation and Recovery Act (RCRA) of 1976 and the Hazardous and Solid Waste Amendments (HSWA) of 1984. The database includes selective information on sites which generate, transport, store, treat and/or dispose of hazardous waste as defined by the Resource Conservation and Recovery Act (RCRA). Small quantity generators (SQGs) generate between 100 kg and 1,000 kg of hazardous waste per month.

Date of Government Version: 12/12/2016	Source: Environmental Protection Agency
Date Data Arrived at EDR: 12/28/2016	Telephone: (415) 495-8895
Date Made Active in Reports: 02/10/2017	Last EDR Contact: 08/11/2017
Number of Days to Update: 44	Next Scheduled EDR Contact: 10/09/2017
	Data Release Frequency: Quarterly

RCRA-CESQG: RCRA - Conditionally Exempt Small Quantity Generators

RCRAInfo is EPA's comprehensive information system, providing access to data supporting the Resource Conservation and Recovery Act (RCRA) of 1976 and the Hazardous and Solid Waste Amendments (HSWA) of 1984. The database includes selective information on sites which generate, transport, store, treat and/or dispose of hazardous waste as defined by the Resource Conservation and Recovery Act (RCRA). Conditionally exempt small quantity generators (CESQGs) generate less than 100 kg of hazardous waste, or less than 1 kg of acutely hazardous waste per month.

Date of Government Version: 12/12/2016	Source: Environmental Protection Agency
Date Data Arrived at EDR: 12/28/2016	Telephone: (415) 495-8895
Date Made Active in Reports: 02/10/2017	Last EDR Contact: 08/11/2017
Number of Days to Update: 44	Next Scheduled EDR Contact: 10/09/2017
	Data Release Frequency: Varies

Federal institutional controls / engineering controls registries

LUCIS: Land Use Control Information System

LUCIS contains records of land use control information pertaining to the former Navy Base Realignment and Closure properties.

Date of Government Version: 12/28/2016	Source: Department of the Navy
Date Data Arrived at EDR: 01/04/2017	Telephone: 843-820-7326
Date Made Active in Reports: 04/07/2017	Last EDR Contact: 08/10/2017
Number of Days to Update: 93	Next Scheduled EDR Contact: 11/27/2017
	Data Release Frequency: Varies

US ENG CONTROLS: Engineering Controls Sites List

A listing of sites with engineering controls in place. Engineering controls include various forms of caps, building foundations, liners, and treatment methods to create pathway elimination for regulated substances to enter environmental media or effect human health.

Date of Government Version: 02/13/2017	Source: Environmental Protection Agency
Date Data Arrived at EDR: 02/28/2017	Telephone: 703-603-0695
Date Made Active in Reports: 06/09/2017	Last EDR Contact: 05/31/2017
Number of Days to Update: 101	Next Scheduled EDR Contact: 09/11/2017
	Data Release Frequency: Varies

US INST CONTROL: Sites with Institutional Controls

A listing of sites with institutional controls in place. Institutional controls include administrative measures, such as groundwater use restrictions, construction restrictions, property use restrictions, and post remediation care requirements intended to prevent exposure to contaminants remaining on site. Deed restrictions are generally required as part of the institutional controls.

Date of Government Version: 02/13/2017	Source: Environmental Protection Agency
Date Data Arrived at EDR: 02/28/2017	Telephone: 703-603-0695
Date Made Active in Reports: 06/09/2017	Last EDR Contact: 05/31/2017
Number of Days to Update: 101	Next Scheduled EDR Contact: 09/11/2017
	Data Release Frequency: Varies

GOVERNMENT RECORDS SEARCHED / DATA CURRENCY TRACKING

Federal ERNS list

ERNS: Emergency Response Notification System

Emergency Response Notification System. ERNS records and stores information on reported releases of oil and hazardous substances.

Date of Government Version: 09/26/2016

Date Data Arrived at EDR: 09/29/2016

Date Made Active in Reports: 11/11/2016

Number of Days to Update: 43

Source: National Response Center, United States Coast Guard

Telephone: 202-267-2180

Last EDR Contact: 06/28/2017

Next Scheduled EDR Contact: 10/09/2017

Data Release Frequency: Annually

State- and tribal - equivalent NPL

RESPONSE: State Response Sites

Identifies confirmed release sites where DTSC is involved in remediation, either in a lead or oversight capacity. These confirmed release sites are generally high-priority and high potential risk.

Date of Government Version: 07/31/2017

Date Data Arrived at EDR: 08/01/2017

Date Made Active in Reports: 08/15/2017

Number of Days to Update: 14

Source: Department of Toxic Substances Control

Telephone: 916-323-3400

Last EDR Contact: 08/01/2017

Next Scheduled EDR Contact: 11/13/2017

Data Release Frequency: Quarterly

State- and tribal - equivalent CERCLIS

ENVIROSTOR: EnviroStor Database

The Department of Toxic Substances Control's (DTSC's) Site Mitigation and Brownfields Reuse Program's (SMBRP's) EnviroStor database identifies sites that have known contamination or sites for which there may be reasons to investigate further. The database includes the following site types: Federal Superfund sites (National Priorities List (NPL)); State Response, including Military Facilities and State Superfund; Voluntary Cleanup; and School sites. EnviroStor provides similar information to the information that was available in CalSites, and provides additional site information, including, but not limited to, identification of formerly-contaminated properties that have been released for reuse, properties where environmental deed restrictions have been recorded to prevent inappropriate land uses, and risk characterization information that is used to assess potential impacts to public health and the environment at contaminated sites.

Date of Government Version: 07/31/2017

Date Data Arrived at EDR: 08/01/2017

Date Made Active in Reports: 08/15/2017

Number of Days to Update: 14

Source: Department of Toxic Substances Control

Telephone: 916-323-3400

Last EDR Contact: 08/01/2017

Next Scheduled EDR Contact: 11/13/2017

Data Release Frequency: Quarterly

State and tribal landfill and/or solid waste disposal site lists

SWF/LF (SWIS): Solid Waste Information System

Active, Closed and Inactive Landfills. SWF/LF records typically contain an inventory of solid waste disposal facilities or landfills. These may be active or inactive facilities or open dumps that failed to meet RCRA Section 4004 criteria for solid waste landfills or disposal sites.

Date of Government Version: 02/13/2017

Date Data Arrived at EDR: 02/15/2017

Date Made Active in Reports: 05/02/2017

Number of Days to Update: 76

Source: Department of Resources Recycling and Recovery

Telephone: 916-341-6320

Last EDR Contact: 08/17/2017

Next Scheduled EDR Contact: 11/27/2017

Data Release Frequency: Quarterly

State and tribal leaking storage tank lists

GOVERNMENT RECORDS SEARCHED / DATA CURRENCY TRACKING

LUST: Leaking Underground Fuel Tank Report (GEOTRACKER)

Leaking Underground Storage Tank (LUST) Sites included in GeoTracker. GeoTracker is the Water Boards data management system for sites that impact, or have the potential to impact, water quality in California, with emphasis on groundwater.

Date of Government Version: 06/12/2017	Source: State Water Resources Control Board
Date Data Arrived at EDR: 06/14/2017	Telephone: see region list
Date Made Active in Reports: 08/22/2017	Last EDR Contact: 06/14/2017
Number of Days to Update: 69	Next Scheduled EDR Contact: 09/25/2017
	Data Release Frequency: Quarterly

LUST REG 9: Leaking Underground Storage Tank Report

Orange, Riverside, San Diego counties. For more current information, please refer to the State Water Resources Control Board's LUST database.

Date of Government Version: 03/01/2001	Source: California Regional Water Quality Control Board San Diego Region (9)
Date Data Arrived at EDR: 04/23/2001	Telephone: 858-637-5595
Date Made Active in Reports: 05/21/2001	Last EDR Contact: 09/26/2011
Number of Days to Update: 28	Next Scheduled EDR Contact: 01/09/2012
	Data Release Frequency: No Update Planned

LUST REG 7: Leaking Underground Storage Tank Case Listing

Leaking Underground Storage Tank locations. Imperial, Riverside, San Diego, Santa Barbara counties.

Date of Government Version: 02/26/2004	Source: California Regional Water Quality Control Board Colorado River Basin Region (7)
Date Data Arrived at EDR: 02/26/2004	Telephone: 760-776-8943
Date Made Active in Reports: 03/24/2004	Last EDR Contact: 08/01/2011
Number of Days to Update: 27	Next Scheduled EDR Contact: 11/14/2011
	Data Release Frequency: No Update Planned

LUST REG 6V: Leaking Underground Storage Tank Case Listing

Leaking Underground Storage Tank locations. Inyo, Kern, Los Angeles, Mono, San Bernardino counties.

Date of Government Version: 06/07/2005	Source: California Regional Water Quality Control Board Victorville Branch Office (6)
Date Data Arrived at EDR: 06/07/2005	Telephone: 760-241-7365
Date Made Active in Reports: 06/29/2005	Last EDR Contact: 09/12/2011
Number of Days to Update: 22	Next Scheduled EDR Contact: 12/26/2011
	Data Release Frequency: No Update Planned

LUST REG 6L: Leaking Underground Storage Tank Case Listing

For more current information, please refer to the State Water Resources Control Board's LUST database.

Date of Government Version: 09/09/2003	Source: California Regional Water Quality Control Board Lahontan Region (6)
Date Data Arrived at EDR: 09/10/2003	Telephone: 530-542-5572
Date Made Active in Reports: 10/07/2003	Last EDR Contact: 09/12/2011
Number of Days to Update: 27	Next Scheduled EDR Contact: 12/26/2011
	Data Release Frequency: No Update Planned

LUST REG 3: Leaking Underground Storage Tank Database

Leaking Underground Storage Tank locations. Monterey, San Benito, San Luis Obispo, Santa Barbara, Santa Cruz counties.

Date of Government Version: 05/19/2003	Source: California Regional Water Quality Control Board Central Coast Region (3)
Date Data Arrived at EDR: 05/19/2003	Telephone: 805-542-4786
Date Made Active in Reports: 06/02/2003	Last EDR Contact: 07/18/2011
Number of Days to Update: 14	Next Scheduled EDR Contact: 10/31/2011
	Data Release Frequency: No Update Planned

LUST REG 4: Underground Storage Tank Leak List

Los Angeles, Ventura counties. For more current information, please refer to the State Water Resources Control Board's LUST database.

GOVERNMENT RECORDS SEARCHED / DATA CURRENCY TRACKING

Date of Government Version: 09/07/2004
Date Data Arrived at EDR: 09/07/2004
Date Made Active in Reports: 10/12/2004
Number of Days to Update: 35

Source: California Regional Water Quality Control Board Los Angeles Region (4)
Telephone: 213-576-6710
Last EDR Contact: 09/06/2011
Next Scheduled EDR Contact: 12/19/2011
Data Release Frequency: No Update Planned

LUST REG 8: Leaking Underground Storage Tanks

California Regional Water Quality Control Board Santa Ana Region (8). For more current information, please refer to the State Water Resources Control Board's LUST database.

Date of Government Version: 02/14/2005
Date Data Arrived at EDR: 02/15/2005
Date Made Active in Reports: 03/28/2005
Number of Days to Update: 41

Source: California Regional Water Quality Control Board Santa Ana Region (8)
Telephone: 909-782-4496
Last EDR Contact: 08/15/2011
Next Scheduled EDR Contact: 11/28/2011
Data Release Frequency: Varies

LUST REG 1: Active Toxic Site Investigation

Del Norte, Humboldt, Lake, Mendocino, Modoc, Siskiyou, Sonoma, Trinity counties. For more current information, please refer to the State Water Resources Control Board's LUST database.

Date of Government Version: 02/01/2001
Date Data Arrived at EDR: 02/28/2001
Date Made Active in Reports: 03/29/2001
Number of Days to Update: 29

Source: California Regional Water Quality Control Board North Coast (1)
Telephone: 707-570-3769
Last EDR Contact: 08/01/2011
Next Scheduled EDR Contact: 11/14/2011
Data Release Frequency: No Update Planned

LUST REG 2: Fuel Leak List

Leaking Underground Storage Tank locations. Alameda, Contra Costa, Marin, Napa, San Francisco, San Mateo, Santa Clara, Solano, Sonoma counties.

Date of Government Version: 09/30/2004
Date Data Arrived at EDR: 10/20/2004
Date Made Active in Reports: 11/19/2004
Number of Days to Update: 30

Source: California Regional Water Quality Control Board San Francisco Bay Region (2)
Telephone: 510-622-2433
Last EDR Contact: 09/19/2011
Next Scheduled EDR Contact: 01/02/2012
Data Release Frequency: Quarterly

LUST REG 5: Leaking Underground Storage Tank Database

Leaking Underground Storage Tank locations. Alameda, Alpine, Amador, Butte, Colusa, Contra Costa, Calveras, El Dorado, Fresno, Glenn, Kern, Kings, Lake, Lassen, Madera, Mariposa, Merced, Modoc, Napa, Nevada, Placer, Plumas, Sacramento, San Joaquin, Shasta, Solano, Stanislaus, Sutter, Tehama, Tulare, Tuolumne, Yolo, Yuba counties.

Date of Government Version: 07/01/2008
Date Data Arrived at EDR: 07/22/2008
Date Made Active in Reports: 07/31/2008
Number of Days to Update: 9

Source: California Regional Water Quality Control Board Central Valley Region (5)
Telephone: 916-464-4834
Last EDR Contact: 07/01/2011
Next Scheduled EDR Contact: 10/17/2011
Data Release Frequency: No Update Planned

INDIAN LUST R5: Leaking Underground Storage Tanks on Indian Land

Leaking underground storage tanks located on Indian Land in Michigan, Minnesota and Wisconsin.

Date of Government Version: 11/14/2016
Date Data Arrived at EDR: 01/26/2017
Date Made Active in Reports: 05/05/2017
Number of Days to Update: 99

Source: EPA, Region 5
Telephone: 312-886-7439
Last EDR Contact: 07/27/2017
Next Scheduled EDR Contact: 11/08/2017
Data Release Frequency: Varies

INDIAN LUST R10: Leaking Underground Storage Tanks on Indian Land

LUSTs on Indian land in Alaska, Idaho, Oregon and Washington.

GOVERNMENT RECORDS SEARCHED / DATA CURRENCY TRACKING

Date of Government Version: 10/07/2016
Date Data Arrived at EDR: 01/26/2017
Date Made Active in Reports: 05/05/2017
Number of Days to Update: 99

Source: EPA Region 10
Telephone: 206-553-2857
Last EDR Contact: 07/27/2017
Next Scheduled EDR Contact: 11/08/2017
Data Release Frequency: Quarterly

INDIAN LUST R9: Leaking Underground Storage Tanks on Indian Land
LUSTs on Indian land in Arizona, California, New Mexico and Nevada

Date of Government Version: 10/06/2016
Date Data Arrived at EDR: 01/26/2017
Date Made Active in Reports: 05/05/2017
Number of Days to Update: 99

Source: Environmental Protection Agency
Telephone: 415-972-3372
Last EDR Contact: 07/27/2017
Next Scheduled EDR Contact: 11/08/2017
Data Release Frequency: Quarterly

INDIAN LUST R8: Leaking Underground Storage Tanks on Indian Land
LUSTs on Indian land in Colorado, Montana, North Dakota, South Dakota, Utah and Wyoming.

Date of Government Version: 10/17/2016
Date Data Arrived at EDR: 01/26/2017
Date Made Active in Reports: 05/05/2017
Number of Days to Update: 99

Source: EPA Region 8
Telephone: 303-312-6271
Last EDR Contact: 07/27/2017
Next Scheduled EDR Contact: 11/08/2017
Data Release Frequency: Quarterly

INDIAN LUST R7: Leaking Underground Storage Tanks on Indian Land
LUSTs on Indian land in Iowa, Kansas, and Nebraska

Date of Government Version: 09/01/2016
Date Data Arrived at EDR: 01/26/2017
Date Made Active in Reports: 05/05/2017
Number of Days to Update: 99

Source: EPA Region 7
Telephone: 913-551-7003
Last EDR Contact: 07/27/2017
Next Scheduled EDR Contact: 11/08/2017
Data Release Frequency: Varies

INDIAN LUST R6: Leaking Underground Storage Tanks on Indian Land
LUSTs on Indian land in New Mexico and Oklahoma.

Date of Government Version: 10/01/2016
Date Data Arrived at EDR: 01/26/2017
Date Made Active in Reports: 05/05/2017
Number of Days to Update: 99

Source: EPA Region 6
Telephone: 214-665-6597
Last EDR Contact: 07/27/2017
Next Scheduled EDR Contact: 11/08/2017
Data Release Frequency: Varies

INDIAN LUST R1: Leaking Underground Storage Tanks on Indian Land
A listing of leaking underground storage tank locations on Indian Land.

Date of Government Version: 11/14/2016
Date Data Arrived at EDR: 01/26/2017
Date Made Active in Reports: 05/05/2017
Number of Days to Update: 99

Source: EPA Region 1
Telephone: 617-918-1313
Last EDR Contact: 07/27/2017
Next Scheduled EDR Contact: 11/08/2017
Data Release Frequency: Varies

INDIAN LUST R4: Leaking Underground Storage Tanks on Indian Land
LUSTs on Indian land in Florida, Mississippi and North Carolina.

Date of Government Version: 10/14/2016
Date Data Arrived at EDR: 01/27/2017
Date Made Active in Reports: 05/05/2017
Number of Days to Update: 98

Source: EPA Region 4
Telephone: 404-562-8677
Last EDR Contact: 07/28/2017
Next Scheduled EDR Contact: 11/08/2017
Data Release Frequency: Semi-Annually

GOVERNMENT RECORDS SEARCHED / DATA CURRENCY TRACKING

SLIC: Statewide SLIC Cases (GEOTRACKER)

Cleanup Program Sites (CPS; also known as Site Cleanups [SC] and formerly known as Spills, Leaks, Investigations, and Cleanups [SLIC] sites) included in GeoTracker. GeoTracker is the Water Boards data management system for sites that impact, or have the potential to impact, water quality in California, with emphasis on groundwater.

Date of Government Version: 06/12/2017	Source: State Water Resources Control Board
Date Data Arrived at EDR: 06/14/2017	Telephone: 866-480-1028
Date Made Active in Reports: 08/23/2017	Last EDR Contact: 06/14/2017
Number of Days to Update: 70	Next Scheduled EDR Contact: 09/25/2017
	Data Release Frequency: Varies

SLIC REG 1: Active Toxic Site Investigations

The SLIC (Spills, Leaks, Investigations and Cleanup) program is designed to protect and restore water quality from spills, leaks, and similar discharges.

Date of Government Version: 04/03/2003	Source: California Regional Water Quality Control Board, North Coast Region (1)
Date Data Arrived at EDR: 04/07/2003	Telephone: 707-576-2220
Date Made Active in Reports: 04/25/2003	Last EDR Contact: 08/01/2011
Number of Days to Update: 18	Next Scheduled EDR Contact: 11/14/2011
	Data Release Frequency: No Update Planned

SLIC REG 2: Spills, Leaks, Investigation & Cleanup Cost Recovery Listing

The SLIC (Spills, Leaks, Investigations and Cleanup) program is designed to protect and restore water quality from spills, leaks, and similar discharges.

Date of Government Version: 09/30/2004	Source: Regional Water Quality Control Board San Francisco Bay Region (2)
Date Data Arrived at EDR: 10/20/2004	Telephone: 510-286-0457
Date Made Active in Reports: 11/19/2004	Last EDR Contact: 09/19/2011
Number of Days to Update: 30	Next Scheduled EDR Contact: 01/02/2012
	Data Release Frequency: Quarterly

SLIC REG 3: Spills, Leaks, Investigation & Cleanup Cost Recovery Listing

The SLIC (Spills, Leaks, Investigations and Cleanup) program is designed to protect and restore water quality from spills, leaks, and similar discharges.

Date of Government Version: 05/18/2006	Source: California Regional Water Quality Control Board Central Coast Region (3)
Date Data Arrived at EDR: 05/18/2006	Telephone: 805-549-3147
Date Made Active in Reports: 06/15/2006	Last EDR Contact: 07/18/2011
Number of Days to Update: 28	Next Scheduled EDR Contact: 10/31/2011
	Data Release Frequency: Semi-Annually

SLIC REG 4: Spills, Leaks, Investigation & Cleanup Cost Recovery Listing

The SLIC (Spills, Leaks, Investigations and Cleanup) program is designed to protect and restore water quality from spills, leaks, and similar discharges.

Date of Government Version: 11/17/2004	Source: Region Water Quality Control Board Los Angeles Region (4)
Date Data Arrived at EDR: 11/18/2004	Telephone: 213-576-6600
Date Made Active in Reports: 01/04/2005	Last EDR Contact: 07/01/2011
Number of Days to Update: 47	Next Scheduled EDR Contact: 10/17/2011
	Data Release Frequency: Varies

SLIC REG 5: Spills, Leaks, Investigation & Cleanup Cost Recovery Listing

The SLIC (Spills, Leaks, Investigations and Cleanup) program is designed to protect and restore water quality from spills, leaks, and similar discharges.

Date of Government Version: 04/01/2005	Source: Regional Water Quality Control Board Central Valley Region (5)
Date Data Arrived at EDR: 04/05/2005	Telephone: 916-464-3291
Date Made Active in Reports: 04/21/2005	Last EDR Contact: 09/12/2011
Number of Days to Update: 16	Next Scheduled EDR Contact: 12/26/2011
	Data Release Frequency: Semi-Annually

GOVERNMENT RECORDS SEARCHED / DATA CURRENCY TRACKING

SLIC REG 6V: Spills, Leaks, Investigation & Cleanup Cost Recovery Listing

The SLIC (Spills, Leaks, Investigations and Cleanup) program is designed to protect and restore water quality from spills, leaks, and similar discharges.

Date of Government Version: 05/24/2005
Date Data Arrived at EDR: 05/25/2005
Date Made Active in Reports: 06/16/2005
Number of Days to Update: 22

Source: Regional Water Quality Control Board, Victorville Branch
Telephone: 619-241-6583
Last EDR Contact: 08/15/2011
Next Scheduled EDR Contact: 11/28/2011
Data Release Frequency: Semi-Annually

SLIC REG 6L: SLIC Sites

The SLIC (Spills, Leaks, Investigations and Cleanup) program is designed to protect and restore water quality from spills, leaks, and similar discharges.

Date of Government Version: 09/07/2004
Date Data Arrived at EDR: 09/07/2004
Date Made Active in Reports: 10/12/2004
Number of Days to Update: 35

Source: California Regional Water Quality Control Board, Lahontan Region
Telephone: 530-542-5574
Last EDR Contact: 08/15/2011
Next Scheduled EDR Contact: 11/28/2011
Data Release Frequency: No Update Planned

SLIC REG 7: SLIC List

The SLIC (Spills, Leaks, Investigations and Cleanup) program is designed to protect and restore water quality from spills, leaks, and similar discharges.

Date of Government Version: 11/24/2004
Date Data Arrived at EDR: 11/29/2004
Date Made Active in Reports: 01/04/2005
Number of Days to Update: 36

Source: California Regional Quality Control Board, Colorado River Basin Region
Telephone: 760-346-7491
Last EDR Contact: 08/01/2011
Next Scheduled EDR Contact: 11/14/2011
Data Release Frequency: No Update Planned

SLIC REG 8: Spills, Leaks, Investigation & Cleanup Cost Recovery Listing

The SLIC (Spills, Leaks, Investigations and Cleanup) program is designed to protect and restore water quality from spills, leaks, and similar discharges.

Date of Government Version: 04/03/2008
Date Data Arrived at EDR: 04/03/2008
Date Made Active in Reports: 04/14/2008
Number of Days to Update: 11

Source: California Region Water Quality Control Board Santa Ana Region (8)
Telephone: 951-782-3298
Last EDR Contact: 09/12/2011
Next Scheduled EDR Contact: 12/26/2011
Data Release Frequency: Semi-Annually

SLIC REG 9: Spills, Leaks, Investigation & Cleanup Cost Recovery Listing

The SLIC (Spills, Leaks, Investigations and Cleanup) program is designed to protect and restore water quality from spills, leaks, and similar discharges.

Date of Government Version: 09/10/2007
Date Data Arrived at EDR: 09/11/2007
Date Made Active in Reports: 09/28/2007
Number of Days to Update: 17

Source: California Regional Water Quality Control Board San Diego Region (9)
Telephone: 858-467-2980
Last EDR Contact: 08/08/2011
Next Scheduled EDR Contact: 11/21/2011
Data Release Frequency: Annually

State and tribal registered storage tank lists

FEMA UST: Underground Storage Tank Listing

A listing of all FEMA owned underground storage tanks.

Date of Government Version: 01/01/2010
Date Data Arrived at EDR: 02/16/2010
Date Made Active in Reports: 04/12/2010
Number of Days to Update: 55

Source: FEMA
Telephone: 202-646-5797
Last EDR Contact: 07/14/2017
Next Scheduled EDR Contact: 10/23/2017
Data Release Frequency: Varies

GOVERNMENT RECORDS SEARCHED / DATA CURRENCY TRACKING

UST: Active UST Facilities

Active UST facilities gathered from the local regulatory agencies

Date of Government Version: 06/12/2017	Source: SWRCB
Date Data Arrived at EDR: 06/14/2017	Telephone: 916-341-5851
Date Made Active in Reports: 08/23/2017	Last EDR Contact: 06/14/2017
Number of Days to Update: 70	Next Scheduled EDR Contact: 09/25/2017
	Data Release Frequency: Semi-Annually

AST: Aboveground Petroleum Storage Tank Facilities

A listing of aboveground storage tank petroleum storage tank locations.

Date of Government Version: 07/06/2016	Source: California Environmental Protection Agency
Date Data Arrived at EDR: 07/12/2016	Telephone: 916-327-5092
Date Made Active in Reports: 09/19/2016	Last EDR Contact: 06/21/2017
Number of Days to Update: 69	Next Scheduled EDR Contact: 10/09/2017
	Data Release Frequency: Quarterly

INDIAN UST R6: Underground Storage Tanks on Indian Land

The Indian Underground Storage Tank (UST) database provides information about underground storage tanks on Indian land in EPA Region 6 (Louisiana, Arkansas, Oklahoma, New Mexico, Texas and 65 Tribes).

Date of Government Version: 10/01/2016	Source: EPA Region 6
Date Data Arrived at EDR: 01/26/2017	Telephone: 214-665-7591
Date Made Active in Reports: 05/05/2017	Last EDR Contact: 07/27/2017
Number of Days to Update: 99	Next Scheduled EDR Contact: 11/08/2017
	Data Release Frequency: Semi-Annually

INDIAN UST R4: Underground Storage Tanks on Indian Land

The Indian Underground Storage Tank (UST) database provides information about underground storage tanks on Indian land in EPA Region 4 (Alabama, Florida, Georgia, Kentucky, Mississippi, North Carolina, South Carolina, Tennessee and Tribal Nations)

Date of Government Version: 10/14/2016	Source: EPA Region 4
Date Data Arrived at EDR: 01/27/2017	Telephone: 404-562-9424
Date Made Active in Reports: 05/05/2017	Last EDR Contact: 07/28/2017
Number of Days to Update: 98	Next Scheduled EDR Contact: 11/08/2017
	Data Release Frequency: Semi-Annually

INDIAN UST R1: Underground Storage Tanks on Indian Land

The Indian Underground Storage Tank (UST) database provides information about underground storage tanks on Indian land in EPA Region 1 (Connecticut, Maine, Massachusetts, New Hampshire, Rhode Island, Vermont and ten Tribal Nations).

Date of Government Version: 11/14/2016	Source: EPA, Region 1
Date Data Arrived at EDR: 01/26/2017	Telephone: 617-918-1313
Date Made Active in Reports: 05/05/2017	Last EDR Contact: 07/27/2017
Number of Days to Update: 99	Next Scheduled EDR Contact: 11/08/2017
	Data Release Frequency: Varies

INDIAN UST R5: Underground Storage Tanks on Indian Land

The Indian Underground Storage Tank (UST) database provides information about underground storage tanks on Indian land in EPA Region 5 (Michigan, Minnesota and Wisconsin and Tribal Nations).

Date of Government Version: 01/14/2017	Source: EPA Region 5
Date Data Arrived at EDR: 01/26/2017	Telephone: 312-886-6136
Date Made Active in Reports: 05/05/2017	Last EDR Contact: 07/27/2017
Number of Days to Update: 99	Next Scheduled EDR Contact: 11/08/2017
	Data Release Frequency: Varies

GOVERNMENT RECORDS SEARCHED / DATA CURRENCY TRACKING

INDIAN UST R10: Underground Storage Tanks on Indian Land

The Indian Underground Storage Tank (UST) database provides information about underground storage tanks on Indian land in EPA Region 10 (Alaska, Idaho, Oregon, Washington, and Tribal Nations).

Date of Government Version: 10/07/2016	Source: EPA Region 10
Date Data Arrived at EDR: 01/26/2017	Telephone: 206-553-2857
Date Made Active in Reports: 05/05/2017	Last EDR Contact: 07/27/2017
Number of Days to Update: 99	Next Scheduled EDR Contact: 11/08/2017
	Data Release Frequency: Quarterly

INDIAN UST R9: Underground Storage Tanks on Indian Land

The Indian Underground Storage Tank (UST) database provides information about underground storage tanks on Indian land in EPA Region 9 (Arizona, California, Hawaii, Nevada, the Pacific Islands, and Tribal Nations).

Date of Government Version: 10/06/2016	Source: EPA Region 9
Date Data Arrived at EDR: 01/26/2017	Telephone: 415-972-3368
Date Made Active in Reports: 05/05/2017	Last EDR Contact: 07/27/2017
Number of Days to Update: 99	Next Scheduled EDR Contact: 11/08/2017
	Data Release Frequency: Quarterly

INDIAN UST R8: Underground Storage Tanks on Indian Land

The Indian Underground Storage Tank (UST) database provides information about underground storage tanks on Indian land in EPA Region 8 (Colorado, Montana, North Dakota, South Dakota, Utah, Wyoming and 27 Tribal Nations).

Date of Government Version: 10/17/2016	Source: EPA Region 8
Date Data Arrived at EDR: 01/26/2017	Telephone: 303-312-6137
Date Made Active in Reports: 05/05/2017	Last EDR Contact: 07/27/2017
Number of Days to Update: 99	Next Scheduled EDR Contact: 11/08/2017
	Data Release Frequency: Quarterly

INDIAN UST R7: Underground Storage Tanks on Indian Land

The Indian Underground Storage Tank (UST) database provides information about underground storage tanks on Indian land in EPA Region 7 (Iowa, Kansas, Missouri, Nebraska, and 9 Tribal Nations).

Date of Government Version: 09/01/2016	Source: EPA Region 7
Date Data Arrived at EDR: 01/26/2017	Telephone: 913-551-7003
Date Made Active in Reports: 05/05/2017	Last EDR Contact: 07/27/2017
Number of Days to Update: 99	Next Scheduled EDR Contact: 11/08/2017
	Data Release Frequency: Varies

State and tribal voluntary cleanup sites

INDIAN VCP R1: Voluntary Cleanup Priority Listing

A listing of voluntary cleanup priority sites located on Indian Land located in Region 1.

Date of Government Version: 07/27/2015	Source: EPA, Region 1
Date Data Arrived at EDR: 09/29/2015	Telephone: 617-918-1102
Date Made Active in Reports: 02/18/2016	Last EDR Contact: 06/27/2017
Number of Days to Update: 142	Next Scheduled EDR Contact: 10/09/2017
	Data Release Frequency: Varies

VCP: Voluntary Cleanup Program Properties

Contains low threat level properties with either confirmed or unconfirmed releases and the project proponents have request that DTSC oversee investigation and/or cleanup activities and have agreed to provide coverage for DTSC's costs.

Date of Government Version: 07/31/2017	Source: Department of Toxic Substances Control
Date Data Arrived at EDR: 08/01/2017	Telephone: 916-323-3400
Date Made Active in Reports: 08/15/2017	Last EDR Contact: 08/01/2017
Number of Days to Update: 14	Next Scheduled EDR Contact: 11/13/2017
	Data Release Frequency: Quarterly

GOVERNMENT RECORDS SEARCHED / DATA CURRENCY TRACKING

INDIAN VCP R7: Voluntary Cleanup Priority Listing

A listing of voluntary cleanup priority sites located on Indian Land located in Region 7.

Date of Government Version: 03/20/2008	Source: EPA, Region 7
Date Data Arrived at EDR: 04/22/2008	Telephone: 913-551-7365
Date Made Active in Reports: 05/19/2008	Last EDR Contact: 04/20/2009
Number of Days to Update: 27	Next Scheduled EDR Contact: 07/20/2009
	Data Release Frequency: Varies

State and tribal Brownfields sites

BROWNFIELDS: Considered Brownfields Sites Listing

A listing of sites the SWRCB considers to be Brownfields since these are sites have come to them through the MOA Process.

Date of Government Version: 01/03/2017	Source: State Water Resources Control Board
Date Data Arrived at EDR: 01/04/2017	Telephone: 916-323-7905
Date Made Active in Reports: 03/02/2017	Last EDR Contact: 06/28/2017
Number of Days to Update: 57	Next Scheduled EDR Contact: 10/09/2017
	Data Release Frequency: Varies

ADDITIONAL ENVIRONMENTAL RECORDS

Local Brownfield lists

US BROWNFIELDS: A Listing of Brownfields Sites

Brownfields are real property, the expansion, redevelopment, or reuse of which may be complicated by the presence or potential presence of a hazardous substance, pollutant, or contaminant. Cleaning up and reinvesting in these properties takes development pressures off of undeveloped, open land, and both improves and protects the environment. Assessment, Cleanup and Redevelopment Exchange System (ACRES) stores information reported by EPA Brownfields grant recipients on brownfields properties assessed or cleaned up with grant funding as well as information on Targeted Brownfields Assessments performed by EPA Regions. A listing of ACRES Brownfield sites is obtained from Cleanups in My Community. Cleanups in My Community provides information on Brownfields properties for which information is reported back to EPA, as well as areas served by Brownfields grant programs.

Date of Government Version: 03/02/2017	Source: Environmental Protection Agency
Date Data Arrived at EDR: 03/02/2017	Telephone: 202-566-2777
Date Made Active in Reports: 04/07/2017	Last EDR Contact: 06/20/2017
Number of Days to Update: 36	Next Scheduled EDR Contact: 10/02/2017
	Data Release Frequency: Semi-Annually

Local Lists of Landfill / Solid Waste Disposal Sites

WMUDS/SWAT: Waste Management Unit Database

Waste Management Unit Database System. WMUDS is used by the State Water Resources Control Board staff and the Regional Water Quality Control Boards for program tracking and inventory of waste management units. WMUDS is composed of the following databases: Facility Information, Scheduled Inspections Information, Waste Management Unit Information, SWAT Program Information, SWAT Report Summary Information, SWAT Report Summary Data, Chapter 15 (formerly Subchapter 15) Information, Chapter 15 Monitoring Parameters, TPCA Program Information, RCRA Program Information, Closure Information, and Interested Parties Information.

Date of Government Version: 04/01/2000	Source: State Water Resources Control Board
Date Data Arrived at EDR: 04/10/2000	Telephone: 916-227-4448
Date Made Active in Reports: 05/10/2000	Last EDR Contact: 08/03/2017
Number of Days to Update: 30	Next Scheduled EDR Contact: 11/20/2017
	Data Release Frequency: No Update Planned

SWRCY: Recycler Database

A listing of recycling facilities in California.

GOVERNMENT RECORDS SEARCHED / DATA CURRENCY TRACKING

Date of Government Version: 03/13/2017
Date Data Arrived at EDR: 03/14/2017
Date Made Active in Reports: 05/03/2017
Number of Days to Update: 50

Source: Department of Conservation
Telephone: 916-323-3836
Last EDR Contact: 06/14/2017
Next Scheduled EDR Contact: 09/25/2017
Data Release Frequency: Quarterly

HAULERS: Registered Waste Tire Haulers Listing
A listing of registered waste tire haulers.

Date of Government Version: 05/30/2017
Date Data Arrived at EDR: 05/31/2017
Date Made Active in Reports: 08/15/2017
Number of Days to Update: 76

Source: Integrated Waste Management Board
Telephone: 916-341-6422
Last EDR Contact: 08/10/2017
Next Scheduled EDR Contact: 11/27/2017
Data Release Frequency: Varies

INDIAN ODI: Report on the Status of Open Dumps on Indian Lands
Location of open dumps on Indian land.

Date of Government Version: 12/31/1998
Date Data Arrived at EDR: 12/03/2007
Date Made Active in Reports: 01/24/2008
Number of Days to Update: 52

Source: Environmental Protection Agency
Telephone: 703-308-8245
Last EDR Contact: 08/01/2017
Next Scheduled EDR Contact: 11/13/2017
Data Release Frequency: Varies

ODI: Open Dump Inventory

An open dump is defined as a disposal facility that does not comply with one or more of the Part 257 or Part 258 Subtitle D Criteria.

Date of Government Version: 06/30/1985
Date Data Arrived at EDR: 08/09/2004
Date Made Active in Reports: 09/17/2004
Number of Days to Update: 39

Source: Environmental Protection Agency
Telephone: 800-424-9346
Last EDR Contact: 06/09/2004
Next Scheduled EDR Contact: N/A
Data Release Frequency: No Update Planned

DEBRIS REGION 9: Torres Martinez Reservation Illegal Dump Site Locations

A listing of illegal dump sites location on the Torres Martinez Indian Reservation located in eastern Riverside County and northern Imperial County, California.

Date of Government Version: 01/12/2009
Date Data Arrived at EDR: 05/07/2009
Date Made Active in Reports: 09/21/2009
Number of Days to Update: 137

Source: EPA, Region 9
Telephone: 415-947-4219
Last EDR Contact: 07/24/2017
Next Scheduled EDR Contact: 11/08/2017
Data Release Frequency: No Update Planned

IHS OPEN DUMPS: Open Dumps on Indian Land

A listing of all open dumps located on Indian Land in the United States.

Date of Government Version: 04/01/2014
Date Data Arrived at EDR: 08/06/2014
Date Made Active in Reports: 01/29/2015
Number of Days to Update: 176

Source: Department of Health & Human Services, Indian Health Service
Telephone: 301-443-1452
Last EDR Contact: 08/10/2017
Next Scheduled EDR Contact: 11/13/2017
Data Release Frequency: Varies

Local Lists of Hazardous waste / Contaminated Sites

US HIST CDL: National Clandestine Laboratory Register

A listing of clandestine drug lab locations that have been removed from the DEAs National Clandestine Laboratory Register.

GOVERNMENT RECORDS SEARCHED / DATA CURRENCY TRACKING

Date of Government Version: 02/09/2017
Date Data Arrived at EDR: 03/08/2017
Date Made Active in Reports: 06/09/2017
Number of Days to Update: 93

Source: Drug Enforcement Administration
Telephone: 202-307-1000
Last EDR Contact: 02/28/2017
Next Scheduled EDR Contact: 06/12/2017
Data Release Frequency: No Update Planned

HIST CAL-SITES: Calsites Database

The Calsites database contains potential or confirmed hazardous substance release properties. In 1996, California EPA reevaluated and significantly reduced the number of sites in the Calsites database. No longer updated by the state agency. It has been replaced by ENVIROSTOR.

Date of Government Version: 08/08/2005
Date Data Arrived at EDR: 08/03/2006
Date Made Active in Reports: 08/24/2006
Number of Days to Update: 21

Source: Department of Toxic Substance Control
Telephone: 916-323-3400
Last EDR Contact: 02/23/2009
Next Scheduled EDR Contact: 05/25/2009
Data Release Frequency: No Update Planned

SCH: School Property Evaluation Program

This category contains proposed and existing school sites that are being evaluated by DTSC for possible hazardous materials contamination. In some cases, these properties may be listed in the CalSites category depending on the level of threat to public health and safety or the environment they pose.

Date of Government Version: 07/31/2017
Date Data Arrived at EDR: 08/01/2017
Date Made Active in Reports: 08/15/2017
Number of Days to Update: 14

Source: Department of Toxic Substances Control
Telephone: 916-323-3400
Last EDR Contact: 08/01/2017
Next Scheduled EDR Contact: 11/13/2017
Data Release Frequency: Quarterly

CDL: Clandestine Drug Labs

A listing of drug lab locations. Listing of a location in this database does not indicate that any illegal drug lab materials were or were not present there, and does not constitute a determination that the location either requires or does not require additional cleanup work.

Date of Government Version: 12/31/2016
Date Data Arrived at EDR: 03/17/2017
Date Made Active in Reports: 05/10/2017
Number of Days to Update: 54

Source: Department of Toxic Substances Control
Telephone: 916-255-6504
Last EDR Contact: 08/14/2017
Next Scheduled EDR Contact: 10/23/2017
Data Release Frequency: Varies

TOXIC PITS: Toxic Pits Cleanup Act Sites

Toxic PITS Cleanup Act Sites. TOXIC PITS identifies sites suspected of containing hazardous substances where cleanup has not yet been completed.

Date of Government Version: 07/01/1995
Date Data Arrived at EDR: 08/30/1995
Date Made Active in Reports: 09/26/1995
Number of Days to Update: 27

Source: State Water Resources Control Board
Telephone: 916-227-4364
Last EDR Contact: 01/26/2009
Next Scheduled EDR Contact: 04/27/2009
Data Release Frequency: No Update Planned

US CDL: Clandestine Drug Labs

A listing of clandestine drug lab locations. The U.S. Department of Justice ("the Department") provides this web site as a public service. It contains addresses of some locations where law enforcement agencies reported they found chemicals or other items that indicated the presence of either clandestine drug laboratories or dumpsites. In most cases, the source of the entries is not the Department, and the Department has not verified the entry and does not guarantee its accuracy. Members of the public must verify the accuracy of all entries by, for example, contacting local law enforcement and local health departments.

Date of Government Version: 02/09/2017
Date Data Arrived at EDR: 03/08/2017
Date Made Active in Reports: 06/09/2017
Number of Days to Update: 93

Source: Drug Enforcement Administration
Telephone: 202-307-1000
Last EDR Contact: 05/31/2017
Next Scheduled EDR Contact: 09/11/2017
Data Release Frequency: Quarterly

GOVERNMENT RECORDS SEARCHED / DATA CURRENCY TRACKING

Local Lists of Registered Storage Tanks

SWEEPS UST: SWEEPS UST Listing

Statewide Environmental Evaluation and Planning System. This underground storage tank listing was updated and maintained by a company contacted by the SWRCB in the early 1990's. The listing is no longer updated or maintained. The local agency is the contact for more information on a site on the SWEEPS list.

Date of Government Version: 06/01/1994	Source: State Water Resources Control Board
Date Data Arrived at EDR: 07/07/2005	Telephone: N/A
Date Made Active in Reports: 08/11/2005	Last EDR Contact: 06/03/2005
Number of Days to Update: 35	Next Scheduled EDR Contact: N/A
	Data Release Frequency: No Update Planned

UST MENDOCINO: Mendocino County UST Database

A listing of underground storage tank locations in Mendocino County.

Date of Government Version: 06/02/2017	Source: Department of Public Health
Date Data Arrived at EDR: 06/06/2017	Telephone: 707-463-4466
Date Made Active in Reports: 08/25/2017	Last EDR Contact: 08/24/2017
Number of Days to Update: 80	Next Scheduled EDR Contact: 12/11/2017
	Data Release Frequency: Annually

HIST UST: Hazardous Substance Storage Container Database

The Hazardous Substance Storage Container Database is a historical listing of UST sites. Refer to local/county source for current data.

Date of Government Version: 10/15/1990	Source: State Water Resources Control Board
Date Data Arrived at EDR: 01/25/1991	Telephone: 916-341-5851
Date Made Active in Reports: 02/12/1991	Last EDR Contact: 07/26/2001
Number of Days to Update: 18	Next Scheduled EDR Contact: N/A
	Data Release Frequency: No Update Planned

CA FID UST: Facility Inventory Database

The Facility Inventory Database (FID) contains a historical listing of active and inactive underground storage tank locations from the State Water Resource Control Board. Refer to local/county source for current data.

Date of Government Version: 10/31/1994	Source: California Environmental Protection Agency
Date Data Arrived at EDR: 09/05/1995	Telephone: 916-341-5851
Date Made Active in Reports: 09/29/1995	Last EDR Contact: 12/28/1998
Number of Days to Update: 24	Next Scheduled EDR Contact: N/A
	Data Release Frequency: No Update Planned

Local Land Records

LIENS: Environmental Liens Listing

A listing of property locations with environmental liens for California where DTSC is a lien holder.

Date of Government Version: 06/02/2017	Source: Department of Toxic Substances Control
Date Data Arrived at EDR: 06/06/2017	Telephone: 916-323-3400
Date Made Active in Reports: 08/22/2017	Last EDR Contact: 06/02/2017
Number of Days to Update: 77	Next Scheduled EDR Contact: 09/18/2017
	Data Release Frequency: Varies

LIENS 2: CERCLA Lien Information

A Federal CERCLA ('Superfund') lien can exist by operation of law at any site or property at which EPA has spent Superfund monies. These monies are spent to investigate and address releases and threatened releases of contamination. CERCLIS provides information as to the identity of these sites and properties.

Date of Government Version: 02/18/2014	Source: Environmental Protection Agency
Date Data Arrived at EDR: 03/18/2014	Telephone: 202-564-6023
Date Made Active in Reports: 04/24/2014	Last EDR Contact: 07/26/2017
Number of Days to Update: 37	Next Scheduled EDR Contact: 11/08/2017
	Data Release Frequency: Varies

GOVERNMENT RECORDS SEARCHED / DATA CURRENCY TRACKING

DEED: Deed Restriction Listing

Site Mitigation and Brownfields Reuse Program Facility Sites with Deed Restrictions & Hazardous Waste Management Program Facility Sites with Deed / Land Use Restriction. The DTSC Site Mitigation and Brownfields Reuse Program (SMBRP) list includes sites cleaned up under the program's oversight and generally does not include current or former hazardous waste facilities that required a hazardous waste facility permit. The list represents deed restrictions that are active. Some sites have multiple deed restrictions. The DTSC Hazardous Waste Management Program (HWMP) has developed a list of current or former hazardous waste facilities that have a recorded land use restriction at the local county recorder's office. The land use restrictions on this list were required by the DTSC HWMP as a result of the presence of hazardous substances that remain on site after the facility (or part of the facility) has been closed or cleaned up. The types of land use restriction include deed notice, deed restriction, or a land use restriction that binds current and future owners.

Date of Government Version: 06/05/2017	Source: DTSC and SWRCB
Date Data Arrived at EDR: 06/06/2017	Telephone: 916-323-3400
Date Made Active in Reports: 08/10/2017	Last EDR Contact: 06/06/2017
Number of Days to Update: 65	Next Scheduled EDR Contact: 09/18/2017
	Data Release Frequency: Semi-Annually

Records of Emergency Release Reports

HMIRS: Hazardous Materials Information Reporting System

Hazardous Materials Incident Report System. HMIRS contains hazardous material spill incidents reported to DOT.

Date of Government Version: 12/28/2016	Source: U.S. Department of Transportation
Date Data Arrived at EDR: 12/28/2016	Telephone: 202-366-4555
Date Made Active in Reports: 02/03/2017	Last EDR Contact: 06/28/2017
Number of Days to Update: 37	Next Scheduled EDR Contact: 10/09/2017
	Data Release Frequency: Annually

CHMIRS: California Hazardous Material Incident Report System

California Hazardous Material Incident Reporting System. CHMIRS contains information on reported hazardous material incidents (accidental releases or spills).

Date of Government Version: 12/06/2016	Source: Office of Emergency Services
Date Data Arrived at EDR: 01/25/2017	Telephone: 916-845-8400
Date Made Active in Reports: 05/10/2017	Last EDR Contact: 07/26/2017
Number of Days to Update: 105	Next Scheduled EDR Contact: 11/08/2017
	Data Release Frequency: Varies

LDS: Land Disposal Sites Listing (GEOTRACKER)

Land Disposal sites (Landfills) included in GeoTracker. GeoTracker is the Water Boards data management system for sites that impact, or have the potential to impact, water quality in California, with emphasis on groundwater.

Date of Government Version: 06/12/2017	Source: State Water Quality Control Board
Date Data Arrived at EDR: 06/14/2017	Telephone: 866-480-1028
Date Made Active in Reports: 08/18/2017	Last EDR Contact: 06/14/2017
Number of Days to Update: 65	Next Scheduled EDR Contact: 09/25/2017
	Data Release Frequency: Quarterly

MCS: Military Cleanup Sites Listing (GEOTRACKER)

Military sites (consisting of: Military UST sites; Military Privatized sites; and Military Cleanup sites [formerly known as DoD non UST]) included in GeoTracker. GeoTracker is the Water Boards data management system for sites that impact, or have the potential to impact, water quality in California, with emphasis on groundwater.

Date of Government Version: 06/12/2017	Source: State Water Resources Control Board
Date Data Arrived at EDR: 06/14/2017	Telephone: 866-480-1028
Date Made Active in Reports: 08/22/2017	Last EDR Contact: 06/14/2017
Number of Days to Update: 69	Next Scheduled EDR Contact: 09/25/2017
	Data Release Frequency: Quarterly

GOVERNMENT RECORDS SEARCHED / DATA CURRENCY TRACKING

SPILLS 90: SPILLS90 data from FirstSearch

Spills 90 includes those spill and release records available exclusively from FirstSearch databases. Typically, they may include chemical, oil and/or hazardous substance spills recorded after 1990. Duplicate records that are already included in EDR incident and release records are not included in Spills 90.

Date of Government Version: 06/06/2012	Source: FirstSearch
Date Data Arrived at EDR: 01/03/2013	Telephone: N/A
Date Made Active in Reports: 02/22/2013	Last EDR Contact: 01/03/2013
Number of Days to Update: 50	Next Scheduled EDR Contact: N/A
	Data Release Frequency: No Update Planned

Other Ascertainable Records

RCRA NonGen / NLR: RCRA - Non Generators / No Longer Regulated

RCRAInfo is EPA's comprehensive information system, providing access to data supporting the Resource Conservation and Recovery Act (RCRA) of 1976 and the Hazardous and Solid Waste Amendments (HSWA) of 1984. The database includes selective information on sites which generate, transport, store, treat and/or dispose of hazardous waste as defined by the Resource Conservation and Recovery Act (RCRA). Non-Generators do not presently generate hazardous waste.

Date of Government Version: 12/12/2016	Source: Environmental Protection Agency
Date Data Arrived at EDR: 12/28/2016	Telephone: (415) 495-8895
Date Made Active in Reports: 02/10/2017	Last EDR Contact: 08/11/2017
Number of Days to Update: 44	Next Scheduled EDR Contact: 10/09/2017
	Data Release Frequency: Varies

FUDS: Formerly Used Defense Sites

The listing includes locations of Formerly Used Defense Sites properties where the US Army Corps of Engineers is actively working or will take necessary cleanup actions.

Date of Government Version: 01/31/2015	Source: U.S. Army Corps of Engineers
Date Data Arrived at EDR: 07/08/2015	Telephone: 202-528-4285
Date Made Active in Reports: 10/13/2015	Last EDR Contact: 08/25/2017
Number of Days to Update: 97	Next Scheduled EDR Contact: 12/04/2017
	Data Release Frequency: Varies

DOD: Department of Defense Sites

This data set consists of federally owned or administered lands, administered by the Department of Defense, that have any area equal to or greater than 640 acres of the United States, Puerto Rico, and the U.S. Virgin Islands.

Date of Government Version: 12/31/2005	Source: USGS
Date Data Arrived at EDR: 11/10/2006	Telephone: 888-275-8747
Date Made Active in Reports: 01/11/2007	Last EDR Contact: 07/12/2017
Number of Days to Update: 62	Next Scheduled EDR Contact: 10/23/2017
	Data Release Frequency: Semi-Annually

FEDLAND: Federal and Indian Lands

Federally and Indian administrated lands of the United States. Lands included are administrated by: Army Corps of Engineers, Bureau of Reclamation, National Wild and Scenic River, National Wildlife Refuge, Public Domain Land, Wilderness, Wilderness Study Area, Wildlife Management Area, Bureau of Indian Affairs, Bureau of Land Management, Department of Justice, Forest Service, Fish and Wildlife Service, National Park Service.

Date of Government Version: 12/31/2005	Source: U.S. Geological Survey
Date Data Arrived at EDR: 02/06/2006	Telephone: 888-275-8747
Date Made Active in Reports: 01/11/2007	Last EDR Contact: 07/14/2017
Number of Days to Update: 339	Next Scheduled EDR Contact: 10/23/2017
	Data Release Frequency: N/A

SCRD DRYCLEANERS: State Coalition for Remediation of Drycleaners Listing

The State Coalition for Remediation of Drycleaners was established in 1998, with support from the U.S. EPA Office of Superfund Remediation and Technology Innovation. It is comprised of representatives of states with established drycleaner remediation programs. Currently the member states are Alabama, Connecticut, Florida, Illinois, Kansas, Minnesota, Missouri, North Carolina, Oregon, South Carolina, Tennessee, Texas, and Wisconsin.

GOVERNMENT RECORDS SEARCHED / DATA CURRENCY TRACKING

Date of Government Version: 01/01/2017
Date Data Arrived at EDR: 02/03/2017
Date Made Active in Reports: 04/07/2017
Number of Days to Update: 63

Source: Environmental Protection Agency
Telephone: 615-532-8599
Last EDR Contact: 08/18/2017
Next Scheduled EDR Contact: 11/27/2017
Data Release Frequency: Varies

US FIN ASSUR: Financial Assurance Information

All owners and operators of facilities that treat, store, or dispose of hazardous waste are required to provide proof that they will have sufficient funds to pay for the clean up, closure, and post-closure care of their facilities.

Date of Government Version: 02/13/2017
Date Data Arrived at EDR: 02/15/2017
Date Made Active in Reports: 05/12/2017
Number of Days to Update: 86

Source: Environmental Protection Agency
Telephone: 202-566-1917
Last EDR Contact: 08/11/2017
Next Scheduled EDR Contact: 10/09/2017
Data Release Frequency: Quarterly

EPA WATCH LIST: EPA WATCH LIST

EPA maintains a "Watch List" to facilitate dialogue between EPA, state and local environmental agencies on enforcement matters relating to facilities with alleged violations identified as either significant or high priority. Being on the Watch List does not mean that the facility has actually violated the law only that an investigation by EPA or a state or local environmental agency has led those organizations to allege that an unproven violation has in fact occurred. Being on the Watch List does not represent a higher level of concern regarding the alleged violations that were detected, but instead indicates cases requiring additional dialogue between EPA, state and local agencies - primarily because of the length of time the alleged violation has gone unaddressed or unresolved.

Date of Government Version: 08/30/2013
Date Data Arrived at EDR: 03/21/2014
Date Made Active in Reports: 06/17/2014
Number of Days to Update: 88

Source: Environmental Protection Agency
Telephone: 617-520-3000
Last EDR Contact: 08/07/2017
Next Scheduled EDR Contact: 11/20/2017
Data Release Frequency: Quarterly

2020 COR ACTION: 2020 Corrective Action Program List

The EPA has set ambitious goals for the RCRA Corrective Action program by creating the 2020 Corrective Action Universe. This RCRA cleanup baseline includes facilities expected to need corrective action. The 2020 universe contains a wide variety of sites. Some properties are heavily contaminated while others were contaminated but have since been cleaned up. Still others have not been fully investigated yet, and may require little or no remediation. Inclusion in the 2020 Universe does not necessarily imply failure on the part of a facility to meet its RCRA obligations.

Date of Government Version: 04/22/2013
Date Data Arrived at EDR: 03/03/2015
Date Made Active in Reports: 03/09/2015
Number of Days to Update: 6

Source: Environmental Protection Agency
Telephone: 703-308-4044
Last EDR Contact: 08/24/2017
Next Scheduled EDR Contact: 11/20/2017
Data Release Frequency: Varies

TSCA: Toxic Substances Control Act

Toxic Substances Control Act. TSCA identifies manufacturers and importers of chemical substances included on the TSCA Chemical Substance Inventory list. It includes data on the production volume of these substances by plant site.

Date of Government Version: 12/31/2012
Date Data Arrived at EDR: 01/15/2015
Date Made Active in Reports: 01/29/2015
Number of Days to Update: 14

Source: EPA
Telephone: 202-260-5521
Last EDR Contact: 06/21/2017
Next Scheduled EDR Contact: 10/02/2017
Data Release Frequency: Every 4 Years

TRIS: Toxic Chemical Release Inventory System

Toxic Release Inventory System. TRIS identifies facilities which release toxic chemicals to the air, water and land in reportable quantities under SARA Title III Section 313.

GOVERNMENT RECORDS SEARCHED / DATA CURRENCY TRACKING

Date of Government Version: 12/31/2014
Date Data Arrived at EDR: 11/24/2015
Date Made Active in Reports: 04/05/2016
Number of Days to Update: 133

Source: EPA
Telephone: 202-566-0250
Last EDR Contact: 08/23/2017
Next Scheduled EDR Contact: 12/04/2017
Data Release Frequency: Annually

SSTS: Section 7 Tracking Systems

Section 7 of the Federal Insecticide, Fungicide and Rodenticide Act, as amended (92 Stat. 829) requires all registered pesticide-producing establishments to submit a report to the Environmental Protection Agency by March 1st each year. Each establishment must report the types and amounts of pesticides, active ingredients and devices being produced, and those having been produced and sold or distributed in the past year.

Date of Government Version: 12/31/2009
Date Data Arrived at EDR: 12/10/2010
Date Made Active in Reports: 02/25/2011
Number of Days to Update: 77

Source: EPA
Telephone: 202-564-4203
Last EDR Contact: 07/28/2017
Next Scheduled EDR Contact: 11/08/2017
Data Release Frequency: Annually

ROD: Records Of Decision

Record of Decision. ROD documents mandate a permanent remedy at an NPL (Superfund) site containing technical and health information to aid in the cleanup.

Date of Government Version: 11/25/2013
Date Data Arrived at EDR: 12/12/2013
Date Made Active in Reports: 02/24/2014
Number of Days to Update: 74

Source: EPA
Telephone: 703-416-0223
Last EDR Contact: 06/09/2017
Next Scheduled EDR Contact: 09/18/2017
Data Release Frequency: Annually

RMP: Risk Management Plans

When Congress passed the Clean Air Act Amendments of 1990, it required EPA to publish regulations and guidance for chemical accident prevention at facilities using extremely hazardous substances. The Risk Management Program Rule (RMP Rule) was written to implement Section 112(r) of these amendments. The rule, which built upon existing industry codes and standards, requires companies of all sizes that use certain flammable and toxic substances to develop a Risk Management Program, which includes a(n): Hazard assessment that details the potential effects of an accidental release, an accident history of the last five years, and an evaluation of worst-case and alternative accidental releases; Prevention program that includes safety precautions and maintenance, monitoring, and employee training measures; and Emergency response program that spells out emergency health care, employee training measures and procedures for informing the public and response agencies (e.g the fire department) should an accident occur.

Date of Government Version: 02/01/2017
Date Data Arrived at EDR: 02/09/2017
Date Made Active in Reports: 04/07/2017
Number of Days to Update: 57

Source: Environmental Protection Agency
Telephone: 202-564-8600
Last EDR Contact: 07/24/2017
Next Scheduled EDR Contact: 11/08/2017
Data Release Frequency: Varies

RAATS: RCRA Administrative Action Tracking System

RCRA Administration Action Tracking System. RAATS contains records based on enforcement actions issued under RCRA pertaining to major violators and includes administrative and civil actions brought by the EPA. For administration actions after September 30, 1995, data entry in the RAATS database was discontinued. EPA will retain a copy of the database for historical records. It was necessary to terminate RAATS because a decrease in agency resources made it impossible to continue to update the information contained in the database.

Date of Government Version: 04/17/1995
Date Data Arrived at EDR: 07/03/1995
Date Made Active in Reports: 08/07/1995
Number of Days to Update: 35

Source: EPA
Telephone: 202-564-4104
Last EDR Contact: 06/02/2008
Next Scheduled EDR Contact: 09/01/2008
Data Release Frequency: No Update Planned

GOVERNMENT RECORDS SEARCHED / DATA CURRENCY TRACKING

PRP: Potentially Responsible Parties

A listing of verified Potentially Responsible Parties

Date of Government Version: 10/25/2013	Source: EPA
Date Data Arrived at EDR: 10/17/2014	Telephone: 202-564-6023
Date Made Active in Reports: 10/20/2014	Last EDR Contact: 08/08/2017
Number of Days to Update: 3	Next Scheduled EDR Contact: 11/20/2017
	Data Release Frequency: Quarterly

PADS: PCB Activity Database System

PCB Activity Database. PADS Identifies generators, transporters, commercial storers and/or brokers and disposers of PCB's who are required to notify the EPA of such activities.

Date of Government Version: 01/20/2016	Source: EPA
Date Data Arrived at EDR: 04/28/2016	Telephone: 202-566-0500
Date Made Active in Reports: 09/02/2016	Last EDR Contact: 04/10/2017
Number of Days to Update: 127	Next Scheduled EDR Contact: 07/24/2017
	Data Release Frequency: Annually

ICIS: Integrated Compliance Information System

The Integrated Compliance Information System (ICIS) supports the information needs of the national enforcement and compliance program as well as the unique needs of the National Pollutant Discharge Elimination System (NPDES) program.

Date of Government Version: 11/18/2016	Source: Environmental Protection Agency
Date Data Arrived at EDR: 11/23/2016	Telephone: 202-564-2501
Date Made Active in Reports: 02/10/2017	Last EDR Contact: 07/28/2017
Number of Days to Update: 79	Next Scheduled EDR Contact: 10/23/2017
	Data Release Frequency: Quarterly

FTTS: FIFRA/ TSCA Tracking System - FIFRA (Federal Insecticide, Fungicide, & Rodenticide Act)/TSCA (Toxic Substances Control Act)

FTTS tracks administrative cases and pesticide enforcement actions and compliance activities related to FIFRA, TSCA and EPCRA (Emergency Planning and Community Right-to-Know Act). To maintain currency, EDR contacts the Agency on a quarterly basis.

Date of Government Version: 04/09/2009	Source: EPA/Office of Prevention, Pesticides and Toxic Substances
Date Data Arrived at EDR: 04/16/2009	Telephone: 202-566-1667
Date Made Active in Reports: 05/11/2009	Last EDR Contact: 08/18/2017
Number of Days to Update: 25	Next Scheduled EDR Contact: 12/04/2017
	Data Release Frequency: Quarterly

FTTS INSP: FIFRA/ TSCA Tracking System - FIFRA (Federal Insecticide, Fungicide, & Rodenticide Act)/TSCA (Toxic Substances Control Act)

A listing of FIFRA/TSCA Tracking System (FTTS) inspections and enforcements.

Date of Government Version: 04/09/2009	Source: EPA
Date Data Arrived at EDR: 04/16/2009	Telephone: 202-566-1667
Date Made Active in Reports: 05/11/2009	Last EDR Contact: 08/18/2017
Number of Days to Update: 25	Next Scheduled EDR Contact: 12/04/2017
	Data Release Frequency: Quarterly

MLTS: Material Licensing Tracking System

MLTS is maintained by the Nuclear Regulatory Commission and contains a list of approximately 8,100 sites which possess or use radioactive materials and which are subject to NRC licensing requirements. To maintain currency, EDR contacts the Agency on a quarterly basis.

Date of Government Version: 08/30/2016	Source: Nuclear Regulatory Commission
Date Data Arrived at EDR: 09/08/2016	Telephone: 301-415-7169
Date Made Active in Reports: 10/21/2016	Last EDR Contact: 08/01/2017
Number of Days to Update: 43	Next Scheduled EDR Contact: 11/20/2017
	Data Release Frequency: Quarterly

GOVERNMENT RECORDS SEARCHED / DATA CURRENCY TRACKING

COAL ASH DOE: Steam-Electric Plant Operation Data

A listing of power plants that store ash in surface ponds.

Date of Government Version: 12/31/2005	Source: Department of Energy
Date Data Arrived at EDR: 08/07/2009	Telephone: 202-586-8719
Date Made Active in Reports: 10/22/2009	Last EDR Contact: 06/05/2017
Number of Days to Update: 76	Next Scheduled EDR Contact: 09/18/2017
	Data Release Frequency: Varies

COAL ASH EPA: Coal Combustion Residues Surface Impoundments List

A listing of coal combustion residues surface impoundments with high hazard potential ratings.

Date of Government Version: 07/01/2014	Source: Environmental Protection Agency
Date Data Arrived at EDR: 09/10/2014	Telephone: N/A
Date Made Active in Reports: 10/20/2014	Last EDR Contact: 06/05/2017
Number of Days to Update: 40	Next Scheduled EDR Contact: 09/18/2017
	Data Release Frequency: Varies

PCB TRANSFORMER: PCB Transformer Registration Database

The database of PCB transformer registrations that includes all PCB registration submittals.

Date of Government Version: 02/01/2011	Source: Environmental Protection Agency
Date Data Arrived at EDR: 10/19/2011	Telephone: 202-566-0517
Date Made Active in Reports: 01/10/2012	Last EDR Contact: 07/28/2017
Number of Days to Update: 83	Next Scheduled EDR Contact: 11/08/2017
	Data Release Frequency: Varies

RADINFO: Radiation Information Database

The Radiation Information Database (RADINFO) contains information about facilities that are regulated by U.S. Environmental Protection Agency (EPA) regulations for radiation and radioactivity.

Date of Government Version: 01/04/2017	Source: Environmental Protection Agency
Date Data Arrived at EDR: 01/06/2017	Telephone: 202-343-9775
Date Made Active in Reports: 02/10/2017	Last EDR Contact: 07/12/2017
Number of Days to Update: 35	Next Scheduled EDR Contact: 10/16/2017
	Data Release Frequency: Quarterly

HIST FTTS: FIFRA/TSCA Tracking System Administrative Case Listing

A complete administrative case listing from the FIFRA/TSCA Tracking System (FTTS) for all ten EPA regions. The information was obtained from the National Compliance Database (NCDB). NCDB supports the implementation of FIFRA (Federal Insecticide, Fungicide, and Rodenticide Act) and TSCA (Toxic Substances Control Act). Some EPA regions are now closing out records. Because of that, and the fact that some EPA regions are not providing EPA Headquarters with updated records, it was decided to create a HIST FTTS database. It included records that may not be included in the newer FTTS database updates. This database is no longer updated.

Date of Government Version: 10/19/2006	Source: Environmental Protection Agency
Date Data Arrived at EDR: 03/01/2007	Telephone: 202-564-2501
Date Made Active in Reports: 04/10/2007	Last EDR Contact: 12/17/2007
Number of Days to Update: 40	Next Scheduled EDR Contact: 03/17/2008
	Data Release Frequency: No Update Planned

HIST FTTS INSP: FIFRA/TSCA Tracking System Inspection & Enforcement Case Listing

A complete inspection and enforcement case listing from the FIFRA/TSCA Tracking System (FTTS) for all ten EPA regions. The information was obtained from the National Compliance Database (NCDB). NCDB supports the implementation of FIFRA (Federal Insecticide, Fungicide, and Rodenticide Act) and TSCA (Toxic Substances Control Act). Some EPA regions are now closing out records. Because of that, and the fact that some EPA regions are not providing EPA Headquarters with updated records, it was decided to create a HIST FTTS database. It included records that may not be included in the newer FTTS database updates. This database is no longer updated.

GOVERNMENT RECORDS SEARCHED / DATA CURRENCY TRACKING

Date of Government Version: 10/19/2006
Date Data Arrived at EDR: 03/01/2007
Date Made Active in Reports: 04/10/2007
Number of Days to Update: 40

Source: Environmental Protection Agency
Telephone: 202-564-2501
Last EDR Contact: 12/17/2008
Next Scheduled EDR Contact: 03/17/2008
Data Release Frequency: No Update Planned

DOT OPS: Incident and Accident Data

Department of Transportation, Office of Pipeline Safety Incident and Accident data.

Date of Government Version: 07/31/2012
Date Data Arrived at EDR: 08/07/2012
Date Made Active in Reports: 09/18/2012
Number of Days to Update: 42

Source: Department of Transportation, Office of Pipeline Safety
Telephone: 202-366-4595
Last EDR Contact: 08/01/2017
Next Scheduled EDR Contact: 11/13/2017
Data Release Frequency: Varies

CONSENT: Superfund (CERCLA) Consent Decrees

Major legal settlements that establish responsibility and standards for cleanup at NPL (Superfund) sites. Released periodically by United States District Courts after settlement by parties to litigation matters.

Date of Government Version: 09/30/2016
Date Data Arrived at EDR: 11/18/2016
Date Made Active in Reports: 02/03/2017
Number of Days to Update: 77

Source: Department of Justice, Consent Decree Library
Telephone: Varies
Last EDR Contact: 06/21/2017
Next Scheduled EDR Contact: 10/09/2017
Data Release Frequency: Varies

BRS: Biennial Reporting System

The Biennial Reporting System is a national system administered by the EPA that collects data on the generation and management of hazardous waste. BRS captures detailed data from two groups: Large Quantity Generators (LQG) and Treatment, Storage, and Disposal Facilities.

Date of Government Version: 12/31/2013
Date Data Arrived at EDR: 02/24/2015
Date Made Active in Reports: 09/30/2015
Number of Days to Update: 218

Source: EPA/NTIS
Telephone: 800-424-9346
Last EDR Contact: 08/25/2017
Next Scheduled EDR Contact: 12/04/2017
Data Release Frequency: Biennially

INDIAN RESERV: Indian Reservations

This map layer portrays Indian administered lands of the United States that have any area equal to or greater than 640 acres.

Date of Government Version: 12/31/2014
Date Data Arrived at EDR: 07/14/2015
Date Made Active in Reports: 01/10/2017
Number of Days to Update: 546

Source: USGS
Telephone: 202-208-3710
Last EDR Contact: 07/11/2017
Next Scheduled EDR Contact: 10/23/2017
Data Release Frequency: Semi-Annually

FUSRAP: Formerly Utilized Sites Remedial Action Program

DOE established the Formerly Utilized Sites Remedial Action Program (FUSRAP) in 1974 to remediate sites where radioactive contamination remained from Manhattan Project and early U.S. Atomic Energy Commission (AEC) operations.

Date of Government Version: 12/23/2016
Date Data Arrived at EDR: 12/27/2016
Date Made Active in Reports: 02/17/2017
Number of Days to Update: 52

Source: Department of Energy
Telephone: 202-586-3559
Last EDR Contact: 08/03/2017
Next Scheduled EDR Contact: 11/20/2017
Data Release Frequency: Varies

UMTRA: Uranium Mill Tailings Sites

Uranium ore was mined by private companies for federal government use in national defense programs. When the mills shut down, large piles of the sand-like material (mill tailings) remain after uranium has been extracted from the ore. Levels of human exposure to radioactive materials from the piles are low; however, in some cases tailings were used as construction materials before the potential health hazards of the tailings were recognized.

GOVERNMENT RECORDS SEARCHED / DATA CURRENCY TRACKING

Date of Government Version: 09/14/2010
Date Data Arrived at EDR: 10/07/2011
Date Made Active in Reports: 03/01/2012
Number of Days to Update: 146

Source: Department of Energy
Telephone: 505-845-0011
Last EDR Contact: 08/22/2017
Next Scheduled EDR Contact: 12/04/2017
Data Release Frequency: Varies

LEAD SMELTER 1: Lead Smelter Sites

A listing of former lead smelter site locations.

Date of Government Version: 12/05/2016
Date Data Arrived at EDR: 01/05/2017
Date Made Active in Reports: 02/10/2017
Number of Days to Update: 36

Source: Environmental Protection Agency
Telephone: 703-603-8787
Last EDR Contact: 07/07/2017
Next Scheduled EDR Contact: 10/16/2017
Data Release Frequency: Varies

LEAD SMELTER 2: Lead Smelter Sites

A list of several hundred sites in the U.S. where secondary lead smelting was done from 1931 and 1964. These sites may pose a threat to public health through ingestion or inhalation of contaminated soil or dust

Date of Government Version: 04/05/2001
Date Data Arrived at EDR: 10/27/2010
Date Made Active in Reports: 12/02/2010
Number of Days to Update: 36

Source: American Journal of Public Health
Telephone: 703-305-6451
Last EDR Contact: 12/02/2009
Next Scheduled EDR Contact: N/A
Data Release Frequency: No Update Planned

US AIRS (AFS): Aerometric Information Retrieval System Facility Subsystem (AFS)

The database is a sub-system of Aerometric Information Retrieval System (AIRS). AFS contains compliance data on air pollution point sources regulated by the U.S. EPA and/or state and local air regulatory agencies. This information comes from source reports by various stationary sources of air pollution, such as electric power plants, steel mills, factories, and universities, and provides information about the air pollutants they produce. Action, air program, air program pollutant, and general level plant data. It is used to track emissions and compliance data from industrial plants.

Date of Government Version: 10/12/2016
Date Data Arrived at EDR: 10/26/2016
Date Made Active in Reports: 02/03/2017
Number of Days to Update: 100

Source: EPA
Telephone: 202-564-2496
Last EDR Contact: 08/11/2017
Next Scheduled EDR Contact: 10/09/2017
Data Release Frequency: Annually

US AIRS MINOR: Air Facility System Data

A listing of minor source facilities.

Date of Government Version: 10/12/2016
Date Data Arrived at EDR: 10/26/2016
Date Made Active in Reports: 02/03/2017
Number of Days to Update: 100

Source: EPA
Telephone: 202-564-2496
Last EDR Contact: 08/11/2017
Next Scheduled EDR Contact: 10/09/2017
Data Release Frequency: Annually

US MINES: Mines Master Index File

Contains all mine identification numbers issued for mines active or opened since 1971. The data also includes violation information.

Date of Government Version: 02/08/2017
Date Data Arrived at EDR: 02/28/2017
Date Made Active in Reports: 04/07/2017
Number of Days to Update: 38

Source: Department of Labor, Mine Safety and Health Administration
Telephone: 303-231-5959
Last EDR Contact: 05/31/2017
Next Scheduled EDR Contact: 09/11/2017
Data Release Frequency: Semi-Annually

US MINES 2: Ferrous and Nonferrous Metal Mines Database Listing

This map layer includes ferrous (ferrous metal mines are facilities that extract ferrous metals, such as iron ore or molybdenum) and nonferrous (Nonferrous metal mines are facilities that extract nonferrous metals, such as gold, silver, copper, zinc, and lead) metal mines in the United States.

GOVERNMENT RECORDS SEARCHED / DATA CURRENCY TRACKING

Date of Government Version: 12/05/2005 Source: USGS
Date Data Arrived at EDR: 02/29/2008 Telephone: 703-648-7709
Date Made Active in Reports: 04/18/2008 Last EDR Contact: 05/31/2017
Number of Days to Update: 49 Next Scheduled EDR Contact: 09/11/2017
Data Release Frequency: Varies

US MINES 3: Active Mines & Mineral Plants Database Listing

Active Mines and Mineral Processing Plant operations for commodities monitored by the Minerals Information Team of the USGS.

Date of Government Version: 04/14/2011 Source: USGS
Date Data Arrived at EDR: 06/08/2011 Telephone: 703-648-7709
Date Made Active in Reports: 09/13/2011 Last EDR Contact: 06/02/2017
Number of Days to Update: 97 Next Scheduled EDR Contact: 09/11/2017
Data Release Frequency: Varies

ABANDONED MINES: Abandoned Mines

An inventory of land and water impacted by past mining (primarily coal mining) is maintained by OSMRE to provide information needed to implement the Surface Mining Control and Reclamation Act of 1977 (SMCRA). The inventory contains information on the location, type, and extent of AML impacts, as well as, information on the cost associated with the reclamation of those problems. The inventory is based upon field surveys by State, Tribal, and OSMRE program officials. It is dynamic to the extent that it is modified as new problems are identified and existing problems are reclaimed.

Date of Government Version: 03/14/2017 Source: Department of Interior
Date Data Arrived at EDR: 03/17/2017 Telephone: 202-208-2609
Date Made Active in Reports: 04/07/2017 Last EDR Contact: 06/09/2017
Number of Days to Update: 21 Next Scheduled EDR Contact: 09/25/2017
Data Release Frequency: Quarterly

FINDS: Facility Index System/Facility Registry System

Facility Index System. FINDS contains both facility information and 'pointers' to other sources that contain more detail. EDR includes the following FINDS databases in this report: PCS (Permit Compliance System), AIRS (Aerometric Information Retrieval System), DOCKET (Enforcement Docket used to manage and track information on civil judicial enforcement cases for all environmental statutes), FURS (Federal Underground Injection Control), C-DOCKET (Criminal Docket System used to track criminal enforcement actions for all environmental statutes), FFIS (Federal Facilities Information System), STATE (State Environmental Laws and Statutes), and PADS (PCB Activity Data System).

Date of Government Version: 04/04/2017 Source: EPA
Date Data Arrived at EDR: 04/07/2017 Telephone: (415) 947-8000
Date Made Active in Reports: 05/12/2017 Last EDR Contact: 06/07/2017
Number of Days to Update: 35 Next Scheduled EDR Contact: 09/18/2017
Data Release Frequency: Quarterly

DOCKET HWC: Hazardous Waste Compliance Docket Listing

A complete list of the Federal Agency Hazardous Waste Compliance Docket Facilities.

Date of Government Version: 06/02/2016 Source: Environmental Protection Agency
Date Data Arrived at EDR: 06/03/2016 Telephone: 202-564-0527
Date Made Active in Reports: 09/02/2016 Last EDR Contact: 08/24/2017
Number of Days to Update: 91 Next Scheduled EDR Contact: 12/11/2017
Data Release Frequency: Varies

ECHO: Enforcement & Compliance History Information

ECHO provides integrated compliance and enforcement information for about 800,000 regulated facilities nationwide.

Date of Government Version: 03/19/2017 Source: Environmental Protection Agency
Date Data Arrived at EDR: 03/21/2017 Telephone: 202-564-2280
Date Made Active in Reports: 05/12/2017 Last EDR Contact: 06/07/2017
Number of Days to Update: 52 Next Scheduled EDR Contact: 09/18/2017
Data Release Frequency: Quarterly

GOVERNMENT RECORDS SEARCHED / DATA CURRENCY TRACKING

UXO: Unexploded Ordnance Sites

A listing of unexploded ordnance site locations

Date of Government Version: 10/25/2015	Source: Department of Defense
Date Data Arrived at EDR: 01/29/2016	Telephone: 571-373-0407
Date Made Active in Reports: 04/05/2016	Last EDR Contact: 07/17/2017
Number of Days to Update: 67	Next Scheduled EDR Contact: 10/30/2017
	Data Release Frequency: Varies

FUELS PROGRAM: EPA Fuels Program Registered Listing

This listing includes facilities that are registered under the Part 80 (Code of Federal Regulations) EPA Fuels Programs. All companies now are required to submit new and updated registrations.

Date of Government Version: 02/22/2017	Source: EPA
Date Data Arrived at EDR: 02/22/2017	Telephone: 800-385-6164
Date Made Active in Reports: 05/12/2017	Last EDR Contact: 08/17/2017
Number of Days to Update: 79	Next Scheduled EDR Contact: 12/04/2017
	Data Release Frequency: Quarterly

CA BOND EXP. PLAN: Bond Expenditure Plan

Department of Health Services developed a site-specific expenditure plan as the basis for an appropriation of Hazardous Substance Cleanup Bond Act funds. It is not updated.

Date of Government Version: 01/01/1989	Source: Department of Health Services
Date Data Arrived at EDR: 07/27/1994	Telephone: 916-255-2118
Date Made Active in Reports: 08/02/1994	Last EDR Contact: 05/31/1994
Number of Days to Update: 6	Next Scheduled EDR Contact: N/A
	Data Release Frequency: No Update Planned

CORTESE: "Cortese" Hazardous Waste & Substances Sites List

The sites for the list are designated by the State Water Resource Control Board (LUST), the Integrated Waste Board (SWF/LS), and the Department of Toxic Substances Control (Cal-Sites).

Date of Government Version: 12/28/2016	Source: CAL EPA/Office of Emergency Information
Date Data Arrived at EDR: 12/28/2016	Telephone: 916-323-3400
Date Made Active in Reports: 03/02/2017	Last EDR Contact: 06/28/2017
Number of Days to Update: 64	Next Scheduled EDR Contact: 10/09/2017
	Data Release Frequency: Quarterly

DRYCLEANERS: Cleaner Facilities

A list of drycleaner related facilities that have EPA ID numbers. These are facilities with certain SIC codes: power laundries, family and commercial; garment pressing and cleaner's agents; linen supply; coin-operated laundries and cleaning; drycleaning plants, except rugs; carpet and upholster cleaning; industrial launderers; laundry and garment services.

Date of Government Version: 03/09/2017	Source: Department of Toxic Substance Control
Date Data Arrived at EDR: 04/11/2017	Telephone: 916-327-4498
Date Made Active in Reports: 05/23/2017	Last EDR Contact: 07/13/2017
Number of Days to Update: 42	Next Scheduled EDR Contact: 09/18/2017
	Data Release Frequency: Annually

EMI: Emissions Inventory Data

Toxics and criteria pollutant emissions data collected by the ARB and local air pollution agencies.

Date of Government Version: 12/31/2015	Source: California Air Resources Board
Date Data Arrived at EDR: 03/21/2017	Telephone: 916-322-2990
Date Made Active in Reports: 08/15/2017	Last EDR Contact: 06/23/2017
Number of Days to Update: 147	Next Scheduled EDR Contact: 10/02/2017
	Data Release Frequency: Varies

GOVERNMENT RECORDS SEARCHED / DATA CURRENCY TRACKING

ENF: Enforcement Action Listing

A listing of Water Board Enforcement Actions. Formal is everything except Oral/Verbal Communication, Notice of Violation, Expedited Payment Letter, and Staff Enforcement Letter.

Date of Government Version: 05/01/2017	Source: State Water Resources Control Board
Date Data Arrived at EDR: 05/03/2017	Telephone: 916-445-9379
Date Made Active in Reports: 08/15/2017	Last EDR Contact: 08/18/2017
Number of Days to Update: 104	Next Scheduled EDR Contact: 11/08/2017
	Data Release Frequency: Varies

Financial Assurance 1: Financial Assurance Information Listing

Financial Assurance information

Date of Government Version: 06/05/2017	Source: Department of Toxic Substances Control
Date Data Arrived at EDR: 06/09/2017	Telephone: 916-255-3628
Date Made Active in Reports: 08/15/2017	Last EDR Contact: 07/21/2017
Number of Days to Update: 67	Next Scheduled EDR Contact: 10/30/2017
	Data Release Frequency: Varies

Financial Assurance 2: Financial Assurance Information Listing

A listing of financial assurance information for solid waste facilities. Financial assurance is intended to ensure that resources are available to pay for the cost of closure, post-closure care, and corrective measures if the owner or operator of a regulated facility is unable or unwilling to pay.

Date of Government Version: 05/16/2017	Source: California Integrated Waste Management Board
Date Data Arrived at EDR: 05/19/2017	Telephone: 916-341-6066
Date Made Active in Reports: 08/15/2017	Last EDR Contact: 08/10/2017
Number of Days to Update: 88	Next Scheduled EDR Contact: 11/27/2017
	Data Release Frequency: Varies

HAZNET: Facility and Manifest Data

Facility and Manifest Data. The data is extracted from the copies of hazardous waste manifests received each year by the DTSC. The annual volume of manifests is typically 700,000 - 1,000,000 annually, representing approximately 350,000 - 500,000 shipments. Data are from the manifests submitted without correction, and therefore many contain some invalid values for data elements such as generator ID, TSD ID, waste category, and disposal method. This database begins with calendar year 1993.

Date of Government Version: 12/31/2015	Source: California Environmental Protection Agency
Date Data Arrived at EDR: 10/12/2016	Telephone: 916-255-1136
Date Made Active in Reports: 12/15/2016	Last EDR Contact: 07/12/2017
Number of Days to Update: 64	Next Scheduled EDR Contact: 10/23/2017
	Data Release Frequency: Annually

ICE: ICE

Contains data pertaining to the Permitted Facilities with Inspections / Enforcements sites tracked in Envirositor.

Date of Government Version: 05/22/2017	Source: Department of Toxic Substances Control
Date Data Arrived at EDR: 05/24/2017	Telephone: 877-786-9427
Date Made Active in Reports: 08/18/2017	Last EDR Contact: 08/22/2017
Number of Days to Update: 86	Next Scheduled EDR Contact: 12/04/2017
	Data Release Frequency: Quarterly

HIST CORTESE: Hazardous Waste & Substance Site List

The sites for the list are designated by the State Water Resource Control Board [LUST], the Integrated Waste Board [SWF/LS], and the Department of Toxic Substances Control [CALSITES]. This listing is no longer updated by the state agency.

Date of Government Version: 04/01/2001	Source: Department of Toxic Substances Control
Date Data Arrived at EDR: 01/22/2009	Telephone: 916-323-3400
Date Made Active in Reports: 04/08/2009	Last EDR Contact: 01/22/2009
Number of Days to Update: 76	Next Scheduled EDR Contact: N/A
	Data Release Frequency: No Update Planned

GOVERNMENT RECORDS SEARCHED / DATA CURRENCY TRACKING

HWP: EnviroStor Permitted Facilities Listing

Detailed information on permitted hazardous waste facilities and corrective action ("cleanups") tracked in EnviroStor.

Date of Government Version: 05/22/2017	Source: Department of Toxic Substances Control
Date Data Arrived at EDR: 05/24/2017	Telephone: 916-323-3400
Date Made Active in Reports: 08/18/2017	Last EDR Contact: 08/22/2017
Number of Days to Update: 86	Next Scheduled EDR Contact: 12/04/2017
	Data Release Frequency: Quarterly

HWT: Registered Hazardous Waste Transporter Database

A listing of hazardous waste transporters. In California, unless specifically exempted, it is unlawful for any person to transport hazardous wastes unless the person holds a valid registration issued by DTSC. A hazardous waste transporter registration is valid for one year and is assigned a unique registration number.

Date of Government Version: 04/11/2017	Source: Department of Toxic Substances Control
Date Data Arrived at EDR: 04/13/2017	Telephone: 916-440-7145
Date Made Active in Reports: 04/26/2017	Last EDR Contact: 07/12/2017
Number of Days to Update: 13	Next Scheduled EDR Contact: 10/23/2017
	Data Release Frequency: Quarterly

MINES: Mines Site Location Listing

A listing of mine site locations from the Office of Mine Reclamation.

Date of Government Version: 09/12/2016	Source: Department of Conservation
Date Data Arrived at EDR: 09/14/2016	Telephone: 916-322-1080
Date Made Active in Reports: 10/14/2016	Last EDR Contact: 06/14/2017
Number of Days to Update: 30	Next Scheduled EDR Contact: 09/25/2017
	Data Release Frequency: Varies

MWMP: Medical Waste Management Program Listing

The Medical Waste Management Program (MWMP) ensures the proper handling and disposal of medical waste by permitting and inspecting medical waste Offsite Treatment Facilities (PDF) and Transfer Stations (PDF) throughout the state. MWMP also oversees all Medical Waste Transporters.

Date of Government Version: 05/25/2017	Source: Department of Public Health
Date Data Arrived at EDR: 06/06/2017	Telephone: 916-558-1784
Date Made Active in Reports: 08/23/2017	Last EDR Contact: 06/06/2017
Number of Days to Update: 78	Next Scheduled EDR Contact: 09/18/2017
	Data Release Frequency: Varies

NPDES: NPDES Permits Listing

A listing of NPDES permits, including stormwater.

Date of Government Version: 11/14/2016	Source: State Water Resources Control Board
Date Data Arrived at EDR: 11/15/2016	Telephone: 916-445-9379
Date Made Active in Reports: 03/02/2017	Last EDR Contact: 08/17/2017
Number of Days to Update: 107	Next Scheduled EDR Contact: 11/27/2017
	Data Release Frequency: Quarterly

PEST LIC: Pesticide Regulation Licenses Listing

A listing of licenses and certificates issued by the Department of Pesticide Regulation. The DPR issues licenses and/or certificates to: Persons and businesses that apply or sell pesticides; Pest control dealers and brokers; Persons who advise on agricultural pesticide applications.

Date of Government Version: 06/05/2017	Source: Department of Pesticide Regulation
Date Data Arrived at EDR: 06/07/2017	Telephone: 916-445-4038
Date Made Active in Reports: 08/25/2017	Last EDR Contact: 06/07/2017
Number of Days to Update: 79	Next Scheduled EDR Contact: 09/18/2017
	Data Release Frequency: Quarterly

GOVERNMENT RECORDS SEARCHED / DATA CURRENCY TRACKING

PROC: Certified Processors Database

A listing of certified processors.

Date of Government Version: 03/13/2017
Date Data Arrived at EDR: 03/14/2017
Date Made Active in Reports: 05/03/2017
Number of Days to Update: 50

Source: Department of Conservation
Telephone: 916-323-3836
Last EDR Contact: 06/14/2017
Next Scheduled EDR Contact: 09/25/2017
Data Release Frequency: Quarterly

NOTIFY 65: Proposition 65 Records

Listings of all Proposition 65 incidents reported to counties by the State Water Resources Control Board and the Regional Water Quality Control Board. This database is no longer updated by the reporting agency.

Date of Government Version: 12/16/2016
Date Data Arrived at EDR: 12/22/2016
Date Made Active in Reports: 03/02/2017
Number of Days to Update: 70

Source: State Water Resources Control Board
Telephone: 916-445-3846
Last EDR Contact: 06/16/2017
Next Scheduled EDR Contact: 10/02/2017
Data Release Frequency: No Update Planned

UIC: UIC Listing

A listing of wells identified as underground injection wells, in the California Oil and Gas Wells database.

Date of Government Version: 01/20/2017
Date Data Arrived at EDR: 03/14/2017
Date Made Active in Reports: 05/03/2017
Number of Days to Update: 50

Source: Department of Conservation
Telephone: 916-445-2408
Last EDR Contact: 06/14/2017
Next Scheduled EDR Contact: 09/25/2017
Data Release Frequency: Varies

WASTEWATER PITS: Oil Wastewater Pits Listing

Water officials discovered that oil producers have been dumping chemical-laden wastewater into hundreds of unlined pits that are operating without proper permits. Inspections completed by the Central Valley Regional Water Quality Control Board revealed the existence of previously unidentified waste sites. The water board's review found that more than one-third of the region's active disposal pits are operating without permission.

Date of Government Version: 04/15/2015
Date Data Arrived at EDR: 04/17/2015
Date Made Active in Reports: 06/23/2015
Number of Days to Update: 67

Source: RWQCB, Central Valley Region
Telephone: 559-445-5577
Last EDR Contact: 07/14/2017
Next Scheduled EDR Contact: 10/23/2017
Data Release Frequency: Varies

WDS: Waste Discharge System

Sites which have been issued waste discharge requirements.

Date of Government Version: 06/19/2007
Date Data Arrived at EDR: 06/20/2007
Date Made Active in Reports: 06/29/2007
Number of Days to Update: 9

Source: State Water Resources Control Board
Telephone: 916-341-5227
Last EDR Contact: 08/18/2017
Next Scheduled EDR Contact: 12/04/2017
Data Release Frequency: Quarterly

WIP: Well Investigation Program Case List

Well Investigation Program case in the San Gabriel and San Fernando Valley area.

Date of Government Version: 07/03/2009
Date Data Arrived at EDR: 07/21/2009
Date Made Active in Reports: 08/03/2009
Number of Days to Update: 13

Source: Los Angeles Water Quality Control Board
Telephone: 213-576-6726
Last EDR Contact: 06/27/2017
Next Scheduled EDR Contact: 10/09/2017
Data Release Frequency: Varies

GOVERNMENT RECORDS SEARCHED / DATA CURRENCY TRACKING

EDR HIGH RISK HISTORICAL RECORDS

EDR Exclusive Records

EDR MGP: EDR Proprietary Manufactured Gas Plants

The EDR Proprietary Manufactured Gas Plant Database includes records of coal gas plants (manufactured gas plants) compiled by EDR's researchers. Manufactured gas sites were used in the United States from the 1800's to 1950's to produce a gas that could be distributed and used as fuel. These plants used whale oil, rosin, coal, or a mixture of coal, oil, and water that also produced a significant amount of waste. Many of the byproducts of the gas production, such as coal tar (oily waste containing volatile and non-volatile chemicals), sludges, oils and other compounds are potentially hazardous to human health and the environment. The byproduct from this process was frequently disposed of directly at the plant site and can remain or spread slowly, serving as a continuous source of soil and groundwater contamination.

Date of Government Version: N/A
Date Data Arrived at EDR: N/A
Date Made Active in Reports: N/A
Number of Days to Update: N/A

Source: EDR, Inc.
Telephone: N/A
Last EDR Contact: N/A
Next Scheduled EDR Contact: N/A
Data Release Frequency: No Update Planned

EDR Hist Auto: EDR Exclusive Historic Gas Stations

EDR has searched selected national collections of business directories and has collected listings of potential gas station/filling station/service station sites that were available to EDR researchers. EDR's review was limited to those categories of sources that might, in EDR's opinion, include gas station/filling station/service station establishments. The categories reviewed included, but were not limited to gas, gas station, gasoline station, filling station, auto, automobile repair, auto service station, service station, etc. This database falls within a category of information EDR classifies as "High Risk Historical Records", or HRHR. EDR's HRHR effort presents unique and sometimes proprietary data about past sites and operations that typically create environmental concerns, but may not show up in current government records searches.

Date of Government Version: N/A
Date Data Arrived at EDR: N/A
Date Made Active in Reports: N/A
Number of Days to Update: N/A

Source: EDR, Inc.
Telephone: N/A
Last EDR Contact: N/A
Next Scheduled EDR Contact: N/A
Data Release Frequency: Varies

EDR Hist Cleaner: EDR Exclusive Historic Dry Cleaners

EDR has searched selected national collections of business directories and has collected listings of potential dry cleaner sites that were available to EDR researchers. EDR's review was limited to those categories of sources that might, in EDR's opinion, include dry cleaning establishments. The categories reviewed included, but were not limited to dry cleaners, cleaners, laundry, laundromat, cleaning/laundry, wash & dry etc. This database falls within a category of information EDR classifies as "High Risk Historical Records", or HRHR. EDR's HRHR effort presents unique and sometimes proprietary data about past sites and operations that typically create environmental concerns, but may not show up in current government records searches.

Date of Government Version: N/A
Date Data Arrived at EDR: N/A
Date Made Active in Reports: N/A
Number of Days to Update: N/A

Source: EDR, Inc.
Telephone: N/A
Last EDR Contact: N/A
Next Scheduled EDR Contact: N/A
Data Release Frequency: Varies

EDR RECOVERED GOVERNMENT ARCHIVES

Exclusive Recovered Govt. Archives

RGA LF: Recovered Government Archive Solid Waste Facilities List

The EDR Recovered Government Archive Landfill database provides a list of landfills derived from historical databases and includes many records that no longer appear in current government lists. Compiled from Records formerly available from the Department of Resources Recycling and Recovery in California.

GOVERNMENT RECORDS SEARCHED / DATA CURRENCY TRACKING

Date of Government Version: N/A
Date Data Arrived at EDR: 07/01/2013
Date Made Active in Reports: 01/13/2014
Number of Days to Update: 196

Source: Department of Resources Recycling and Recovery
Telephone: N/A
Last EDR Contact: 06/01/2012
Next Scheduled EDR Contact: N/A
Data Release Frequency: Varies

RGA LUST: Recovered Government Archive Leaking Underground Storage Tank

The EDR Recovered Government Archive Leaking Underground Storage Tank database provides a list of LUST incidents derived from historical databases and includes many records that no longer appear in current government lists. Compiled from Records formerly available from the State Water Resources Control Board in California.

Date of Government Version: N/A
Date Data Arrived at EDR: 07/01/2013
Date Made Active in Reports: 12/30/2013
Number of Days to Update: 182

Source: State Water Resources Control Board
Telephone: N/A
Last EDR Contact: 06/01/2012
Next Scheduled EDR Contact: N/A
Data Release Frequency: Varies

COUNTY RECORDS

ALAMEDA COUNTY:

Contaminated Sites

A listing of contaminated sites overseen by the Toxic Release Program (oil and groundwater contamination from chemical releases and spills) and the Leaking Underground Storage Tank Program (soil and ground water contamination from leaking petroleum USTs).

Date of Government Version: 04/10/2017
Date Data Arrived at EDR: 04/11/2017
Date Made Active in Reports: 05/12/2017
Number of Days to Update: 31

Source: Alameda County Environmental Health Services
Telephone: 510-567-6700
Last EDR Contact: 07/07/2017
Next Scheduled EDR Contact: 10/23/2017
Data Release Frequency: Semi-Annually

Underground Tanks

Underground storage tank sites located in Alameda county.

Date of Government Version: 07/07/2017
Date Data Arrived at EDR: 07/11/2017
Date Made Active in Reports: 08/23/2017
Number of Days to Update: 43

Source: Alameda County Environmental Health Services
Telephone: 510-567-6700
Last EDR Contact: 07/07/2017
Next Scheduled EDR Contact: 04/24/2047
Data Release Frequency: Semi-Annually

AMADOR COUNTY:

CUPA Facility List

Cupa Facility List

Date of Government Version: 06/20/2017
Date Data Arrived at EDR: 06/21/2017
Date Made Active in Reports: 08/09/2017
Number of Days to Update: 49

Source: Amador County Environmental Health
Telephone: 209-223-6439
Last EDR Contact: 06/16/2017
Next Scheduled EDR Contact: 09/18/2017
Data Release Frequency: Varies

BUTTE COUNTY:

CUPA Facility Listing

Cupa facility list.

GOVERNMENT RECORDS SEARCHED / DATA CURRENCY TRACKING

Date of Government Version: 04/21/2017
Date Data Arrived at EDR: 04/25/2017
Date Made Active in Reports: 08/09/2017
Number of Days to Update: 106

Source: Public Health Department
Telephone: 530-538-7149
Last EDR Contact: 08/21/2017
Next Scheduled EDR Contact: 10/23/2017
Data Release Frequency: No Update Planned

CALVERAS COUNTY:

CUPA Facility Listing
Cupa Facility Listing

Date of Government Version: 04/25/2017
Date Data Arrived at EDR: 04/27/2017
Date Made Active in Reports: 08/09/2017
Number of Days to Update: 104

Source: Calveras County Environmental Health
Telephone: 209-754-6399
Last EDR Contact: 06/27/2017
Next Scheduled EDR Contact: 10/09/2017
Data Release Frequency: Quarterly

COLUSA COUNTY:

CUPA Facility List
Cupa facility list.

Date of Government Version: 02/23/2017
Date Data Arrived at EDR: 02/24/2017
Date Made Active in Reports: 05/12/2017
Number of Days to Update: 77

Source: Health & Human Services
Telephone: 530-458-0396
Last EDR Contact: 08/03/2017
Next Scheduled EDR Contact: 11/20/2017
Data Release Frequency: Varies

CONTRA COSTA COUNTY:

Site List

List includes sites from the underground tank, hazardous waste generator and business plan/2185 programs.

Date of Government Version: 05/26/2017
Date Data Arrived at EDR: 05/30/2017
Date Made Active in Reports: 07/27/2017
Number of Days to Update: 58

Source: Contra Costa Health Services Department
Telephone: 925-646-2286
Last EDR Contact: 07/31/2017
Next Scheduled EDR Contact: 11/13/2017
Data Release Frequency: Semi-Annually

DEL NORTE COUNTY:

CUPA Facility List
Cupa Facility list

Date of Government Version: 05/02/2017
Date Data Arrived at EDR: 05/04/2017
Date Made Active in Reports: 08/04/2017
Number of Days to Update: 92

Source: Del Norte County Environmental Health Division
Telephone: 707-465-0426
Last EDR Contact: 07/27/2017
Next Scheduled EDR Contact: 11/13/2017
Data Release Frequency: Varies

EL DORADO COUNTY:

CUPA Facility List
CUPA facility list.

GOVERNMENT RECORDS SEARCHED / DATA CURRENCY TRACKING

Date of Government Version: 06/19/2017
Date Data Arrived at EDR: 06/20/2017
Date Made Active in Reports: 08/09/2017
Number of Days to Update: 50

Source: El Dorado County Environmental Management Department
Telephone: 530-621-6623
Last EDR Contact: 07/31/2017
Next Scheduled EDR Contact: 11/13/2017
Data Release Frequency: Varies

FRESNO COUNTY:

CUPA Resources List

Certified Unified Program Agency. CUPA's are responsible for implementing a unified hazardous materials and hazardous waste management regulatory program. The agency provides oversight of businesses that deal with hazardous materials, operate underground storage tanks or aboveground storage tanks.

Date of Government Version: 06/30/2017
Date Data Arrived at EDR: 07/05/2017
Date Made Active in Reports: 08/04/2017
Number of Days to Update: 30

Source: Dept. of Community Health
Telephone: 559-445-3271
Last EDR Contact: 06/29/2017
Next Scheduled EDR Contact: 10/16/2017
Data Release Frequency: Semi-Annually

GLENN COUNTY:

CUPA Facility List

Cupa facility list

Date of Government Version: 12/02/2016
Date Data Arrived at EDR: 02/03/2017
Date Made Active in Reports: 05/25/2017
Number of Days to Update: 111

Source: Glenn County Air Pollution Control District
Telephone: 830-934-6500
Last EDR Contact: 07/21/2017
Next Scheduled EDR Contact: 11/08/2017
Data Release Frequency: Varies

HUMBOLDT COUNTY:

CUPA Facility List

CUPA facility list.

Date of Government Version: 03/20/2017
Date Data Arrived at EDR: 03/21/2017
Date Made Active in Reports: 05/17/2017
Number of Days to Update: 57

Source: Humboldt County Environmental Health
Telephone: N/A
Last EDR Contact: 08/03/2017
Next Scheduled EDR Contact: 12/04/2017
Data Release Frequency: Varies

IMPERIAL COUNTY:

CUPA Facility List

Cupa facility list.

Date of Government Version: 04/24/2017
Date Data Arrived at EDR: 04/25/2017
Date Made Active in Reports: 08/04/2017
Number of Days to Update: 101

Source: San Diego Border Field Office
Telephone: 760-339-2777
Last EDR Contact: 07/21/2017
Next Scheduled EDR Contact: 11/08/2017
Data Release Frequency: Varies

INYO COUNTY:

GOVERNMENT RECORDS SEARCHED / DATA CURRENCY TRACKING

CUPA Facility List

Cupa facility list.

Date of Government Version: 06/08/2017
Date Data Arrived at EDR: 06/09/2017
Date Made Active in Reports: 08/04/2017
Number of Days to Update: 56

Source: Inyo County Environmental Health Services
Telephone: 760-878-0238
Last EDR Contact: 08/18/2017
Next Scheduled EDR Contact: 12/04/2017
Data Release Frequency: Varies

KERN COUNTY:

Underground Storage Tank Sites & Tank Listing Kern County Sites and Tanks Listing.

Date of Government Version: 02/07/2017
Date Data Arrived at EDR: 02/10/2017
Date Made Active in Reports: 05/02/2017
Number of Days to Update: 81

Source: Kern County Environment Health Services Department
Telephone: 661-862-8700
Last EDR Contact: 08/03/2017
Next Scheduled EDR Contact: 11/20/2017
Data Release Frequency: Quarterly

KINGS COUNTY:

CUPA Facility List

A listing of sites included in the county's Certified Unified Program Agency database. California's Secretary for Environmental Protection established the unified hazardous materials and hazardous waste regulatory program as required by chapter 6.11 of the California Health and Safety Code. The Unified Program consolidates the administration, permits, inspections, and enforcement activities.

Date of Government Version: 03/06/2017
Date Data Arrived at EDR: 03/07/2017
Date Made Active in Reports: 05/17/2017
Number of Days to Update: 71

Source: Kings County Department of Public Health
Telephone: 559-584-1411
Last EDR Contact: 08/03/2017
Next Scheduled EDR Contact: 12/04/2017
Data Release Frequency: Varies

LAKE COUNTY:

CUPA Facility List

Cupa facility list

Date of Government Version: 05/09/2017
Date Data Arrived at EDR: 05/11/2017
Date Made Active in Reports: 08/09/2017
Number of Days to Update: 90

Source: Lake County Environmental Health
Telephone: 707-263-1164
Last EDR Contact: 07/17/2017
Next Scheduled EDR Contact: 10/30/2017
Data Release Frequency: Varies

LASSEN COUNTY:

CUPA Facility List

Cupa facility list

Date of Government Version: 01/13/2017
Date Data Arrived at EDR: 04/25/2017
Date Made Active in Reports: 08/04/2017
Number of Days to Update: 101

Source: Lassen County Environmental Health
Telephone: 530-251-8528
Last EDR Contact: 07/21/2017
Next Scheduled EDR Contact: 11/08/2017
Data Release Frequency: Varies

LOS ANGELES COUNTY:

GOVERNMENT RECORDS SEARCHED / DATA CURRENCY TRACKING

San Gabriel Valley Areas of Concern

San Gabriel Valley areas where VOC contamination is at or above the MCL as designated by region 9 EPA office.

Date of Government Version: 03/30/2009
Date Data Arrived at EDR: 03/31/2009
Date Made Active in Reports: 10/23/2009
Number of Days to Update: 206

Source: EPA Region 9
Telephone: 415-972-3178
Last EDR Contact: 06/16/2017
Next Scheduled EDR Contact: 10/02/2017
Data Release Frequency: No Update Planned

HMS: Street Number List

Industrial Waste and Underground Storage Tank Sites.

Date of Government Version: 04/18/2017
Date Data Arrived at EDR: 04/25/2017
Date Made Active in Reports: 08/18/2017
Number of Days to Update: 115

Source: Department of Public Works
Telephone: 626-458-3517
Last EDR Contact: 07/07/2017
Next Scheduled EDR Contact: 10/23/2017
Data Release Frequency: Semi-Annually

List of Solid Waste Facilities

Solid Waste Facilities in Los Angeles County.

Date of Government Version: 04/17/2017
Date Data Arrived at EDR: 04/18/2017
Date Made Active in Reports: 05/02/2017
Number of Days to Update: 14

Source: La County Department of Public Works
Telephone: 818-458-5185
Last EDR Contact: 07/18/2017
Next Scheduled EDR Contact: 10/30/2017
Data Release Frequency: Varies

City of Los Angeles Landfills

Landfills owned and maintained by the City of Los Angeles.

Date of Government Version: 01/01/2016
Date Data Arrived at EDR: 01/26/2016
Date Made Active in Reports: 03/22/2016
Number of Days to Update: 56

Source: Engineering & Construction Division
Telephone: 213-473-7869
Last EDR Contact: 07/13/2017
Next Scheduled EDR Contact: 10/30/2017
Data Release Frequency: Varies

Site Mitigation List

Industrial sites that have had some sort of spill or complaint.

Date of Government Version: 03/29/2016
Date Data Arrived at EDR: 04/06/2016
Date Made Active in Reports: 06/13/2016
Number of Days to Update: 68

Source: Community Health Services
Telephone: 323-890-7806
Last EDR Contact: 07/17/2017
Next Scheduled EDR Contact: 10/30/2017
Data Release Frequency: Annually

City of El Segundo Underground Storage Tank

Underground storage tank sites located in El Segundo city.

Date of Government Version: 01/17/2017
Date Data Arrived at EDR: 01/18/2017
Date Made Active in Reports: 05/10/2017
Number of Days to Update: 112

Source: City of El Segundo Fire Department
Telephone: 310-524-2236
Last EDR Contact: 07/13/2017
Next Scheduled EDR Contact: 10/30/2017
Data Release Frequency: Semi-Annually

City of Long Beach Underground Storage Tank

Underground storage tank sites located in the city of Long Beach.

Date of Government Version: 03/09/2017
Date Data Arrived at EDR: 03/10/2017
Date Made Active in Reports: 05/03/2017
Number of Days to Update: 54

Source: City of Long Beach Fire Department
Telephone: 562-570-2563
Last EDR Contact: 07/21/2017
Next Scheduled EDR Contact: 11/08/2017
Data Release Frequency: Annually

GOVERNMENT RECORDS SEARCHED / DATA CURRENCY TRACKING

City of Torrance Underground Storage Tank

Underground storage tank sites located in the city of Torrance.

Date of Government Version: 01/10/2017
Date Data Arrived at EDR: 01/13/2017
Date Made Active in Reports: 05/03/2017
Number of Days to Update: 110

Source: City of Torrance Fire Department
Telephone: 310-618-2973
Last EDR Contact: 07/07/2017
Next Scheduled EDR Contact: 10/23/2017
Data Release Frequency: Semi-Annually

MADERA COUNTY:

CUPA Facility List

A listing of sites included in the county's Certified Unified Program Agency database. California's Secretary for Environmental Protection established the unified hazardous materials and hazardous waste regulatory program as required by chapter 6.11 of the California Health and Safety Code. The Unified Program consolidates the administration, permits, inspections, and enforcement activities.

Date of Government Version: 06/01/2017
Date Data Arrived at EDR: 06/02/2017
Date Made Active in Reports: 08/04/2017
Number of Days to Update: 63

Source: Madera County Environmental Health
Telephone: 559-675-7823
Last EDR Contact: 08/21/2017
Next Scheduled EDR Contact: 12/04/2017
Data Release Frequency: Varies

MARIN COUNTY:

Underground Storage Tank Sites

Currently permitted USTs in Marin County.

Date of Government Version: 03/31/2017
Date Data Arrived at EDR: 04/06/2017
Date Made Active in Reports: 05/03/2017
Number of Days to Update: 27

Source: Public Works Department Waste Management
Telephone: 415-473-6647
Last EDR Contact: 06/29/2017
Next Scheduled EDR Contact: 10/16/2017
Data Release Frequency: Semi-Annually

MERCED COUNTY:

CUPA Facility List

CUPA facility list.

Date of Government Version: 02/22/2017
Date Data Arrived at EDR: 02/23/2017
Date Made Active in Reports: 05/17/2017
Number of Days to Update: 83

Source: Merced County Environmental Health
Telephone: 209-381-1094
Last EDR Contact: 08/18/2017
Next Scheduled EDR Contact: 12/04/2017
Data Release Frequency: Varies

MONO COUNTY:

CUPA Facility List

CUPA Facility List

Date of Government Version: 02/21/2017
Date Data Arrived at EDR: 03/02/2017
Date Made Active in Reports: 05/17/2017
Number of Days to Update: 76

Source: Mono County Health Department
Telephone: 760-932-5580
Last EDR Contact: 08/08/2017
Next Scheduled EDR Contact: 12/11/2017
Data Release Frequency: Varies

MONTEREY COUNTY:

GOVERNMENT RECORDS SEARCHED / DATA CURRENCY TRACKING

CUPA Facility Listing

CUPA Program listing from the Environmental Health Division.

Date of Government Version: 06/22/2017
Date Data Arrived at EDR: 06/23/2017
Date Made Active in Reports: 08/09/2017
Number of Days to Update: 47

Source: Monterey County Health Department
Telephone: 831-796-1297
Last EDR Contact: 08/21/2017
Next Scheduled EDR Contact: 12/04/2017
Data Release Frequency: Varies

NAPA COUNTY:

Sites With Reported Contamination

A listing of leaking underground storage tank sites located in Napa county.

Date of Government Version: 01/09/2017
Date Data Arrived at EDR: 01/11/2017
Date Made Active in Reports: 03/02/2017
Number of Days to Update: 50

Source: Napa County Department of Environmental Management
Telephone: 707-253-4269
Last EDR Contact: 08/24/2017
Next Scheduled EDR Contact: 12/11/2017
Data Release Frequency: No Update Planned

Closed and Operating Underground Storage Tank Sites

Underground storage tank sites located in Napa county.

Date of Government Version: 05/31/2017
Date Data Arrived at EDR: 06/01/2017
Date Made Active in Reports: 08/25/2017
Number of Days to Update: 85

Source: Napa County Department of Environmental Management
Telephone: 707-253-4269
Last EDR Contact: 08/24/2017
Next Scheduled EDR Contact: 12/11/2017
Data Release Frequency: No Update Planned

NEVADA COUNTY:

CUPA Facility List

CUPA facility list.

Date of Government Version: 05/08/2017
Date Data Arrived at EDR: 05/09/2017
Date Made Active in Reports: 08/09/2017
Number of Days to Update: 92

Source: Community Development Agency
Telephone: 530-265-1467
Last EDR Contact: 07/27/2017
Next Scheduled EDR Contact: 11/13/2017
Data Release Frequency: Varies

ORANGE COUNTY:

List of Industrial Site Cleanups

Petroleum and non-petroleum spills.

Date of Government Version: 05/03/2017
Date Data Arrived at EDR: 05/11/2017
Date Made Active in Reports: 08/18/2017
Number of Days to Update: 99

Source: Health Care Agency
Telephone: 714-834-3446
Last EDR Contact: 08/07/2017
Next Scheduled EDR Contact: 11/20/2017
Data Release Frequency: Annually

List of Underground Storage Tank Cleanups

Orange County Underground Storage Tank Cleanups (LUST).

Date of Government Version: 11/04/2016
Date Data Arrived at EDR: 11/11/2016
Date Made Active in Reports: 01/23/2017
Number of Days to Update: 73

Source: Health Care Agency
Telephone: 714-834-3446
Last EDR Contact: 08/07/2017
Next Scheduled EDR Contact: 11/20/2017
Data Release Frequency: Quarterly

GOVERNMENT RECORDS SEARCHED / DATA CURRENCY TRACKING

List of Underground Storage Tank Facilities

Orange County Underground Storage Tank Facilities (UST).

Date of Government Version: 02/06/2017
Date Data Arrived at EDR: 02/07/2017
Date Made Active in Reports: 05/03/2017
Number of Days to Update: 85

Source: Health Care Agency
Telephone: 714-834-3446
Last EDR Contact: 08/09/2017
Next Scheduled EDR Contact: 11/20/2017
Data Release Frequency: Quarterly

PLACER COUNTY:

Master List of Facilities

List includes aboveground tanks, underground tanks and cleanup sites.

Date of Government Version: 06/02/2017
Date Data Arrived at EDR: 06/06/2017
Date Made Active in Reports: 08/22/2017
Number of Days to Update: 77

Source: Placer County Health and Human Services
Telephone: 530-745-2363
Last EDR Contact: 06/02/2017
Next Scheduled EDR Contact: 09/18/2017
Data Release Frequency: Semi-Annually

PLUMAS COUNTY:

CUPA Facility List

Plumas County CUPA Program facilities.

Date of Government Version: 06/19/2017
Date Data Arrived at EDR: 07/05/2017
Date Made Active in Reports: 08/09/2017
Number of Days to Update: 35

Source: Plumas County Environmental Health
Telephone: 530-283-6355
Last EDR Contact: 07/21/2017
Next Scheduled EDR Contact: 11/08/2017
Data Release Frequency: Varies

RIVERSIDE COUNTY:

Listing of Underground Tank Cleanup Sites

Riverside County Underground Storage Tank Cleanup Sites (LUST).

Date of Government Version: 04/18/2017
Date Data Arrived at EDR: 04/20/2017
Date Made Active in Reports: 04/21/2017
Number of Days to Update: 1

Source: Department of Environmental Health
Telephone: 951-358-5055
Last EDR Contact: 06/19/2017
Next Scheduled EDR Contact: 10/02/2017
Data Release Frequency: Quarterly

Underground Storage Tank Tank List

Underground storage tank sites located in Riverside county.

Date of Government Version: 01/19/2017
Date Data Arrived at EDR: 01/25/2017
Date Made Active in Reports: 05/03/2017
Number of Days to Update: 98

Source: Department of Environmental Health
Telephone: 951-358-5055
Last EDR Contact: 06/19/2017
Next Scheduled EDR Contact: 10/02/2017
Data Release Frequency: Quarterly

SACRAMENTO COUNTY:

Toxic Site Clean-Up List

List of sites where unauthorized releases of potentially hazardous materials have occurred.

GOVERNMENT RECORDS SEARCHED / DATA CURRENCY TRACKING

Date of Government Version: 02/06/2017
Date Data Arrived at EDR: 04/04/2017
Date Made Active in Reports: 08/09/2017
Number of Days to Update: 127

Source: Sacramento County Environmental Management
Telephone: 916-875-8406
Last EDR Contact: 07/06/2017
Next Scheduled EDR Contact: 10/16/2017
Data Release Frequency: Quarterly

Master Hazardous Materials Facility List

Any business that has hazardous materials on site - hazardous material storage sites, underground storage tanks, waste generators.

Date of Government Version: 05/03/2017
Date Data Arrived at EDR: 07/06/2017
Date Made Active in Reports: 08/22/2017
Number of Days to Update: 47

Source: Sacramento County Environmental Management
Telephone: 916-875-8406
Last EDR Contact: 07/06/2017
Next Scheduled EDR Contact: 10/16/2017
Data Release Frequency: Quarterly

SAN BENITO COUNTY:

CUPA Facility List

Cupa facility list

Date of Government Version: 11/30/2016
Date Data Arrived at EDR: 02/09/2017
Date Made Active in Reports: 05/25/2017
Number of Days to Update: 105

Source: San Benito County Environmental Health
Telephone: N/A
Last EDR Contact: 08/03/2017
Next Scheduled EDR Contact: 11/20/2017
Data Release Frequency: Varies

SAN BERNARDINO COUNTY:

Hazardous Material Permits

This listing includes underground storage tanks, medical waste handlers/generators, hazardous materials handlers, hazardous waste generators, and waste oil generators/handlers.

Date of Government Version: 05/30/2017
Date Data Arrived at EDR: 06/01/2017
Date Made Active in Reports: 08/25/2017
Number of Days to Update: 85

Source: San Bernardino County Fire Department Hazardous Materials Division
Telephone: 909-387-3041
Last EDR Contact: 08/07/2017
Next Scheduled EDR Contact: 11/20/2017
Data Release Frequency: Quarterly

SAN DIEGO COUNTY:

Hazardous Materials Management Division Database

The database includes: HE58 - This report contains the business name, site address, business phone number, establishment 'H' permit number, type of permit, and the business status. HE17 - In addition to providing the same information provided in the HE58 listing, HE17 provides inspection dates, violations received by the establishment, hazardous waste generated, the quantity, method of storage, treatment/disposal of waste and the hauler, and information on underground storage tanks. Unauthorized Release List - Includes a summary of environmental contamination cases in San Diego County (underground tank cases, non-tank cases, groundwater contamination, and soil contamination are included.)

Date of Government Version: 06/05/2017
Date Data Arrived at EDR: 06/07/2017
Date Made Active in Reports: 08/15/2017
Number of Days to Update: 69

Source: Hazardous Materials Management Division
Telephone: 619-338-2268
Last EDR Contact: 06/07/2017
Next Scheduled EDR Contact: 09/18/2017
Data Release Frequency: Quarterly

GOVERNMENT RECORDS SEARCHED / DATA CURRENCY TRACKING

Solid Waste Facilities

San Diego County Solid Waste Facilities.

Date of Government Version: 10/31/2015
Date Data Arrived at EDR: 11/07/2015
Date Made Active in Reports: 01/04/2016
Number of Days to Update: 58

Source: Department of Health Services
Telephone: 619-338-2209
Last EDR Contact: 07/21/2017
Next Scheduled EDR Contact: 11/08/2017
Data Release Frequency: Varies

Environmental Case Listing

The listing contains all underground tank release cases and projects pertaining to properties contaminated with hazardous substances that are actively under review by the Site Assessment and Mitigation Program.

Date of Government Version: 03/23/2010
Date Data Arrived at EDR: 06/15/2010
Date Made Active in Reports: 07/09/2010
Number of Days to Update: 24

Source: San Diego County Department of Environmental Health
Telephone: 619-338-2371
Last EDR Contact: 06/05/2017
Next Scheduled EDR Contact: 09/18/2017
Data Release Frequency: No Update Planned

SAN FRANCISCO COUNTY:

Local Oversight Facilities

A listing of leaking underground storage tank sites located in San Francisco county.

Date of Government Version: 09/19/2008
Date Data Arrived at EDR: 09/19/2008
Date Made Active in Reports: 09/29/2008
Number of Days to Update: 10

Source: Department Of Public Health San Francisco County
Telephone: 415-252-3920
Last EDR Contact: 08/07/2017
Next Scheduled EDR Contact: 11/20/2017
Data Release Frequency: Quarterly

Underground Storage Tank Information

Underground storage tank sites located in San Francisco county.

Date of Government Version: 05/03/2017
Date Data Arrived at EDR: 05/08/2017
Date Made Active in Reports: 08/25/2017
Number of Days to Update: 109

Source: Department of Public Health
Telephone: 415-252-3920
Last EDR Contact: 08/21/2017
Next Scheduled EDR Contact: 11/20/2017
Data Release Frequency: Quarterly

SAN JOAQUIN COUNTY:

San Joaquin Co. UST

A listing of underground storage tank locations in San Joaquin county.

Date of Government Version: 03/21/2017
Date Data Arrived at EDR: 03/23/2017
Date Made Active in Reports: 05/09/2017
Number of Days to Update: 47

Source: Environmental Health Department
Telephone: N/A
Last EDR Contact: 06/16/2017
Next Scheduled EDR Contact: 10/02/2017
Data Release Frequency: Semi-Annually

SAN LUIS OBISPO COUNTY:

CUPA Facility List

Cupa Facility List.

Date of Government Version: 06/05/2017
Date Data Arrived at EDR: 06/16/2017
Date Made Active in Reports: 08/09/2017
Number of Days to Update: 54

Source: San Luis Obispo County Public Health Department
Telephone: 805-781-5596
Last EDR Contact: 08/18/2017
Next Scheduled EDR Contact: 12/04/2017
Data Release Frequency: Varies

SAN MATEO COUNTY:

GOVERNMENT RECORDS SEARCHED / DATA CURRENCY TRACKING

Business Inventory

List includes Hazardous Materials Business Plan, hazardous waste generators, and underground storage tanks.

Date of Government Version: 03/15/2017
Date Data Arrived at EDR: 04/07/2017
Date Made Active in Reports: 05/10/2017
Number of Days to Update: 33

Source: San Mateo County Environmental Health Services Division
Telephone: 650-363-1921
Last EDR Contact: 06/09/2017
Next Scheduled EDR Contact: 09/25/2017
Data Release Frequency: Annually

Fuel Leak List

A listing of leaking underground storage tank sites located in San Mateo county.

Date of Government Version: 06/15/2017
Date Data Arrived at EDR: 06/19/2017
Date Made Active in Reports: 08/22/2017
Number of Days to Update: 64

Source: San Mateo County Environmental Health Services Division
Telephone: 650-363-1921
Last EDR Contact: 06/09/2017
Next Scheduled EDR Contact: 09/25/2017
Data Release Frequency: Semi-Annually

SANTA BARBARA COUNTY:

CUPA Facility Listing

CUPA Program Listing from the Environmental Health Services division.

Date of Government Version: 09/08/2011
Date Data Arrived at EDR: 09/09/2011
Date Made Active in Reports: 10/07/2011
Number of Days to Update: 28

Source: Santa Barbara County Public Health Department
Telephone: 805-686-8167
Last EDR Contact: 08/18/2017
Next Scheduled EDR Contact: 12/04/2017
Data Release Frequency: Varies

SANTA CLARA COUNTY:

Cupa Facility List

Cupa facility list

Date of Government Version: 02/22/2017
Date Data Arrived at EDR: 02/23/2017
Date Made Active in Reports: 05/23/2017
Number of Days to Update: 89

Source: Department of Environmental Health
Telephone: 408-918-1973
Last EDR Contact: 08/07/2017
Next Scheduled EDR Contact: 12/04/2017
Data Release Frequency: Varies

HIST LUST - Fuel Leak Site Activity Report

A listing of open and closed leaking underground storage tanks. This listing is no longer updated by the county. Leaking underground storage tanks are now handled by the Department of Environmental Health.

Date of Government Version: 03/29/2005
Date Data Arrived at EDR: 03/30/2005
Date Made Active in Reports: 04/21/2005
Number of Days to Update: 22

Source: Santa Clara Valley Water District
Telephone: 408-265-2600
Last EDR Contact: 03/23/2009
Next Scheduled EDR Contact: 06/22/2009
Data Release Frequency: No Update Planned

LOP Listing

A listing of leaking underground storage tanks located in Santa Clara county.

Date of Government Version: 03/03/2014
Date Data Arrived at EDR: 03/05/2014
Date Made Active in Reports: 03/18/2014
Number of Days to Update: 13

Source: Department of Environmental Health
Telephone: 408-918-3417
Last EDR Contact: 08/24/2017
Next Scheduled EDR Contact: 12/11/2017
Data Release Frequency: Annually

GOVERNMENT RECORDS SEARCHED / DATA CURRENCY TRACKING

Hazardous Material Facilities

Hazardous material facilities, including underground storage tank sites.

Date of Government Version: 05/04/2017
Date Data Arrived at EDR: 05/08/2017
Date Made Active in Reports: 07/27/2017
Number of Days to Update: 80

Source: City of San Jose Fire Department
Telephone: 408-535-7694
Last EDR Contact: 08/03/2017
Next Scheduled EDR Contact: 11/20/2017
Data Release Frequency: Annually

SANTA CRUZ COUNTY:

CUPA Facility List

CUPA facility listing.

Date of Government Version: 01/21/2017
Date Data Arrived at EDR: 02/22/2017
Date Made Active in Reports: 05/23/2017
Number of Days to Update: 30

Source: Santa Cruz County Environmental Health
Telephone: 831-464-2761
Last EDR Contact: 08/18/2017
Next Scheduled EDR Contact: 12/04/2017
Data Release Frequency: Varies

SHASTA COUNTY:

CUPA Facility List

Cupa Facility List.

Date of Government Version: 06/15/2017
Date Data Arrived at EDR: 06/19/2017
Date Made Active in Reports: 08/09/2017
Number of Days to Update: 51

Source: Shasta County Department of Resource Management
Telephone: 530-225-5789
Last EDR Contact: 08/21/2017
Next Scheduled EDR Contact: 12/04/2017
Data Release Frequency: Varies

SOLANO COUNTY:

Leaking Underground Storage Tanks

A listing of leaking underground storage tank sites located in Solano county.

Date of Government Version: 06/15/2017
Date Data Arrived at EDR: 06/20/2017
Date Made Active in Reports: 08/22/2017
Number of Days to Update: 63

Source: Solano County Department of Environmental Management
Telephone: 707-784-6770
Last EDR Contact: 06/09/2017
Next Scheduled EDR Contact: 09/25/2017
Data Release Frequency: Quarterly

Underground Storage Tanks

Underground storage tank sites located in Solano county.

Date of Government Version: 03/15/2017
Date Data Arrived at EDR: 03/17/2017
Date Made Active in Reports: 05/03/2017
Number of Days to Update: 47

Source: Solano County Department of Environmental Management
Telephone: 707-784-6770
Last EDR Contact: 06/09/2017
Next Scheduled EDR Contact: 09/25/2017
Data Release Frequency: Quarterly

SONOMA COUNTY:

Cupa Facility List

Cupa Facility list

GOVERNMENT RECORDS SEARCHED / DATA CURRENCY TRACKING

Date of Government Version: 06/23/2017
Date Data Arrived at EDR: 06/27/2017
Date Made Active in Reports: 08/09/2017
Number of Days to Update: 43

Source: County of Sonoma Fire & Emergency Services Department
Telephone: 707-565-1174
Last EDR Contact: 06/21/2017
Next Scheduled EDR Contact: 10/09/2017
Data Release Frequency: Varies

Leaking Underground Storage Tank Sites

A listing of leaking underground storage tank sites located in Sonoma county.

Date of Government Version: 07/05/2017
Date Data Arrived at EDR: 07/06/2017
Date Made Active in Reports: 08/22/2017
Number of Days to Update: 47

Source: Department of Health Services
Telephone: 707-565-6565
Last EDR Contact: 06/21/2017
Next Scheduled EDR Contact: 10/09/2017
Data Release Frequency: Quarterly

STANISLAUS COUNTY:

CUPA Facility List

Cupa facility list

Date of Government Version: 05/10/2017
Date Data Arrived at EDR: 05/16/2017
Date Made Active in Reports: 08/09/2017
Number of Days to Update: 85

Source: Stanislaus County Department of Environmental Protection
Telephone: 209-525-6751
Last EDR Contact: 07/17/2017
Next Scheduled EDR Contact: 10/30/2017
Data Release Frequency: Varies

SUTTER COUNTY:

Underground Storage Tanks

Underground storage tank sites located in Sutter county.

Date of Government Version: 06/02/2017
Date Data Arrived at EDR: 06/06/2017
Date Made Active in Reports: 08/25/2017
Number of Days to Update: 80

Source: Sutter County Department of Agriculture
Telephone: 530-822-7500
Last EDR Contact: 06/02/2017
Next Scheduled EDR Contact: 09/18/2017
Data Release Frequency: Semi-Annually

TEHAMA COUNTY:

CUPA Facility List

Cupa facilities

Date of Government Version: 05/01/2017
Date Data Arrived at EDR: 05/08/2017
Date Made Active in Reports: 08/09/2017
Number of Days to Update: 93

Source: Tehama County Department of Environmental Health
Telephone: 530-527-8020
Last EDR Contact: 08/03/2017
Next Scheduled EDR Contact: 11/20/2017
Data Release Frequency: Varies

TRINITY COUNTY:

CUPA Facility List

Cupa facility list

Date of Government Version: 04/24/2017
Date Data Arrived at EDR: 04/25/2017
Date Made Active in Reports: 08/09/2017
Number of Days to Update: 106

Source: Department of Toxic Substances Control
Telephone: 760-352-0381
Last EDR Contact: 07/21/2017
Next Scheduled EDR Contact: 11/08/2017
Data Release Frequency: Varies

TULARE COUNTY:

GOVERNMENT RECORDS SEARCHED / DATA CURRENCY TRACKING

CUPA Facility List

Cupa program facilities

Date of Government Version: 01/05/2017
Date Data Arrived at EDR: 02/10/2017
Date Made Active in Reports: 05/25/2017
Number of Days to Update: 104

Source: Tulare County Environmental Health Services Division
Telephone: 559-624-7400
Last EDR Contact: 08/18/2017
Next Scheduled EDR Contact: 11/20/2017
Data Release Frequency: Varies

TUOLUMNE COUNTY:

CUPA Facility List

Cupa facility list

Date of Government Version: 04/27/2017
Date Data Arrived at EDR: 04/27/2017
Date Made Active in Reports: 08/10/2017
Number of Days to Update: 105

Source: Divison of Environmental Health
Telephone: 209-533-5633
Last EDR Contact: 08/18/2017
Next Scheduled EDR Contact: 11/08/2017
Data Release Frequency: Varies

VENTURA COUNTY:

Business Plan, Hazardous Waste Producers, and Operating Underground Tanks

The BWT list indicates by site address whether the Environmental Health Division has Business Plan (B), Waste Producer (W), and/or Underground Tank (T) information.

Date of Government Version: 12/27/2016
Date Data Arrived at EDR: 01/27/2017
Date Made Active in Reports: 05/10/2017
Number of Days to Update: 103

Source: Ventura County Environmental Health Division
Telephone: 805-654-2813
Last EDR Contact: 07/24/2017
Next Scheduled EDR Contact: 11/08/2017
Data Release Frequency: Quarterly

Inventory of Illegal Abandoned and Inactive Sites

Ventura County Inventory of Closed, Illegal Abandoned, and Inactive Sites.

Date of Government Version: 12/01/2011
Date Data Arrived at EDR: 12/01/2011
Date Made Active in Reports: 01/19/2012
Number of Days to Update: 49

Source: Environmental Health Division
Telephone: 805-654-2813
Last EDR Contact: 06/29/2017
Next Scheduled EDR Contact: 10/16/2017
Data Release Frequency: Annually

Listing of Underground Tank Cleanup Sites

Ventura County Underground Storage Tank Cleanup Sites (LUST).

Date of Government Version: 05/29/2008
Date Data Arrived at EDR: 06/24/2008
Date Made Active in Reports: 07/31/2008
Number of Days to Update: 37

Source: Environmental Health Division
Telephone: 805-654-2813
Last EDR Contact: 08/10/2017
Next Scheduled EDR Contact: 11/27/2017
Data Release Frequency: Quarterly

Medical Waste Program List

To protect public health and safety and the environment from potential exposure to disease causing agents, the Environmental Health Division Medical Waste Program regulates the generation, handling, storage, treatment and disposal of medical waste throughout the County.

Date of Government Version: 09/26/2016
Date Data Arrived at EDR: 10/27/2016
Date Made Active in Reports: 01/24/2017
Number of Days to Update: 89

Source: Ventura County Resource Management Agency
Telephone: 805-654-2813
Last EDR Contact: 07/24/2017
Next Scheduled EDR Contact: 11/08/2017
Data Release Frequency: Quarterly

GOVERNMENT RECORDS SEARCHED / DATA CURRENCY TRACKING

Underground Tank Closed Sites List

Ventura County Operating Underground Storage Tank Sites (UST)/Underground Tank Closed Sites List.

Date of Government Version: 02/27/2017	Source: Environmental Health Division
Date Data Arrived at EDR: 03/15/2017	Telephone: 805-654-2813
Date Made Active in Reports: 05/03/2017	Last EDR Contact: 08/24/2017
Number of Days to Update: 49	Next Scheduled EDR Contact: 09/25/2017
	Data Release Frequency: Quarterly

YOLO COUNTY:

Underground Storage Tank Comprehensive Facility Report

Underground storage tank sites located in Yolo county.

Date of Government Version: 06/29/2017	Source: Yolo County Department of Health
Date Data Arrived at EDR: 07/05/2017	Telephone: 530-666-8646
Date Made Active in Reports: 08/25/2017	Last EDR Contact: 06/29/2017
Number of Days to Update: 51	Next Scheduled EDR Contact: 10/16/2017
	Data Release Frequency: Annually

YUBA COUNTY:

CUPA Facility List

CUPA facility listing for Yuba County.

Date of Government Version: 01/30/2017	Source: Yuba County Environmental Health Department
Date Data Arrived at EDR: 01/31/2017	Telephone: 530-749-7523
Date Made Active in Reports: 05/23/2017	Last EDR Contact: 07/27/2017
Number of Days to Update: 112	Next Scheduled EDR Contact: 11/13/2017
	Data Release Frequency: Varies

OTHER DATABASE(S)

Depending on the geographic area covered by this report, the data provided in these specialty databases may or may not be complete. For example, the existence of wetlands information data in a specific report does not mean that all wetlands in the area covered by the report are included. Moreover, the absence of any reported wetlands information does not necessarily mean that wetlands do not exist in the area covered by the report.

CT MANIFEST: Hazardous Waste Manifest Data

Facility and manifest data. Manifest is a document that lists and tracks hazardous waste from the generator through transporters to a tsd facility.

Date of Government Version: 07/30/2013	Source: Department of Energy & Environmental Protection
Date Data Arrived at EDR: 08/19/2013	Telephone: 860-424-3375
Date Made Active in Reports: 10/03/2013	Last EDR Contact: 08/18/2017
Number of Days to Update: 45	Next Scheduled EDR Contact: 11/27/2017
	Data Release Frequency: No Update Planned

NJ MANIFEST: Manifest Information

Hazardous waste manifest information.

Date of Government Version: 12/31/2016	Source: Department of Environmental Protection
Date Data Arrived at EDR: 04/11/2017	Telephone: N/A
Date Made Active in Reports: 07/27/2017	Last EDR Contact: 07/10/2017
Number of Days to Update: 107	Next Scheduled EDR Contact: 10/23/2017
	Data Release Frequency: Annually

GOVERNMENT RECORDS SEARCHED / DATA CURRENCY TRACKING

NY MANIFEST: Facility and Manifest Data

Manifest is a document that lists and tracks hazardous waste from the generator through transporters to a TSD facility.

Date of Government Version: 01/30/2017
Date Data Arrived at EDR: 02/01/2017
Date Made Active in Reports: 02/13/2017
Number of Days to Update: 12

Source: Department of Environmental Conservation
Telephone: 518-402-8651
Last EDR Contact: 08/03/2017
Next Scheduled EDR Contact: 11/13/2017
Data Release Frequency: Annually

PA MANIFEST: Manifest Information

Hazardous waste manifest information.

Date of Government Version: 12/31/2015
Date Data Arrived at EDR: 07/22/2016
Date Made Active in Reports: 11/22/2016
Number of Days to Update: 123

Source: Department of Environmental Protection
Telephone: 717-783-8990
Last EDR Contact: 07/17/2017
Next Scheduled EDR Contact: 10/30/2017
Data Release Frequency: Annually

RI MANIFEST: Manifest information

Hazardous waste manifest information

Date of Government Version: 12/31/2013
Date Data Arrived at EDR: 06/19/2015
Date Made Active in Reports: 07/15/2015
Number of Days to Update: 26

Source: Department of Environmental Management
Telephone: 401-222-2797
Last EDR Contact: 08/21/2017
Next Scheduled EDR Contact: 12/04/2017
Data Release Frequency: Annually

WI MANIFEST: Manifest Information

Hazardous waste manifest information.

Date of Government Version: 12/31/2016
Date Data Arrived at EDR: 04/13/2017
Date Made Active in Reports: 07/14/2017
Number of Days to Update: 92

Source: Department of Natural Resources
Telephone: N/A
Last EDR Contact: 06/12/2017
Next Scheduled EDR Contact: 09/25/2017
Data Release Frequency: Annually

Oil/Gas Pipelines

Source: PennWell Corporation

Petroleum Bundle (Crude Oil, Refined Products, Petrochemicals, Gas Liquids (LPG/NGL), and Specialty Gases (Miscellaneous)) N = Natural Gas Bundle (Natural Gas, Gas Liquids (LPG/NGL), and Specialty Gases (Miscellaneous)). This map includes information copyrighted by PennWell Corporation. This information is provided on a best effort basis and PennWell Corporation does not guarantee its accuracy nor warrant its fitness for any particular purpose. Such information has been reprinted with the permission of PennWell.

Electric Power Transmission Line Data

Source: PennWell Corporation

This map includes information copyrighted by PennWell Corporation. This information is provided on a best effort basis and PennWell Corporation does not guarantee its accuracy nor warrant its fitness for any particular purpose. Such information has been reprinted with the permission of PennWell.

Sensitive Receptors: There are individuals deemed sensitive receptors due to their fragile immune systems and special sensitivity to environmental discharges. These sensitive receptors typically include the elderly, the sick, and children. While the location of all sensitive receptors cannot be determined, EDR indicates those buildings and facilities - schools, daycares, hospitals, medical centers, and nursing homes - where individuals who are sensitive receptors are likely to be located.

AHA Hospitals:

Source: American Hospital Association, Inc.
Telephone: 312-280-5991

The database includes a listing of hospitals based on the American Hospital Association's annual survey of hospitals.

Medical Centers: Provider of Services Listing

Source: Centers for Medicare & Medicaid Services
Telephone: 410-786-3000

A listing of hospitals with Medicare provider number, produced by Centers of Medicare & Medicaid Services, a federal agency within the U.S. Department of Health and Human Services.

GOVERNMENT RECORDS SEARCHED / DATA CURRENCY TRACKING

Nursing Homes

Source: National Institutes of Health

Telephone: 301-594-6248

Information on Medicare and Medicaid certified nursing homes in the United States.

Public Schools

Source: National Center for Education Statistics

Telephone: 202-502-7300

The National Center for Education Statistics' primary database on elementary and secondary public education in the United States. It is a comprehensive, annual, national statistical database of all public elementary and secondary schools and school districts, which contains data that are comparable across all states.

Private Schools

Source: National Center for Education Statistics

Telephone: 202-502-7300

The National Center for Education Statistics' primary database on private school locations in the United States.

Daycare Centers: Licensed Facilities

Source: Department of Social Services

Telephone: 916-657-4041

Flood Zone Data: This data was obtained from the Federal Emergency Management Agency (FEMA). It depicts 100-year and 500-year flood zones as defined by FEMA. It includes the National Flood Hazard Layer (NFHL) which incorporates Flood Insurance Rate Map (FIRM) data and Q3 data from FEMA in areas not covered by NFHL.

Source: FEMA

Telephone: 877-336-2627

Date of Government Version: 2003, 2015

NWI: National Wetlands Inventory. This data, available in select counties across the country, was obtained by EDR in 2002, 2005 and 2010 from the U.S. Fish and Wildlife Service.

State Wetlands Data: Wetland Inventory

Source: Department of Fish & Game

Telephone: 916-445-0411

Current USGS 7.5 Minute Topographic Map

Source: U.S. Geological Survey

STREET AND ADDRESS INFORMATION

© 2015 TomTom North America, Inc. All rights reserved. This material is proprietary and the subject of copyright protection and other intellectual property rights owned by or licensed to Tele Atlas North America, Inc. The use of this material is subject to the terms of a license agreement. You will be held liable for any unauthorized copying or disclosure of this material.

GEOCHECK[®] - PHYSICAL SETTING SOURCE ADDENDUM

TARGET PROPERTY ADDRESS

ROHNERT PARK
6400 STATE FARM DRIVE
ROHNERT PARK, CA 94928

TARGET PROPERTY COORDINATES

Latitude (North):	38.346519 - 38° 20' 47.47"
Longitude (West):	122.703162 - 122° 42' 11.38"
Universal Transverse Mercator:	Zone 10
UTM X (Meters):	525939.1
UTM Y (Meters):	4244098.5
Elevation:	103 ft. above sea level

USGS TOPOGRAPHIC MAP

Target Property Map:	5602420 COTATI, CA
Version Date:	2012

EDR's GeoCheck Physical Setting Source Addendum is provided to assist the environmental professional in forming an opinion about the impact of potential contaminant migration.

Assessment of the impact of contaminant migration generally has two principal investigative components:

1. Groundwater flow direction, and
2. Groundwater flow velocity.

Groundwater flow direction may be impacted by surface topography, hydrology, hydrogeology, characteristics of the soil, and nearby wells. Groundwater flow velocity is generally impacted by the nature of the geologic strata.

GEOCHECK® - PHYSICAL SETTING SOURCE SUMMARY

GROUNDWATER FLOW DIRECTION INFORMATION

Groundwater flow direction for a particular site is best determined by a qualified environmental professional using site-specific well data. If such data is not reasonably ascertainable, it may be necessary to rely on other sources of information, such as surface topographic information, hydrologic information, hydrogeologic data collected on nearby properties, and regional groundwater flow information (from deep aquifers).

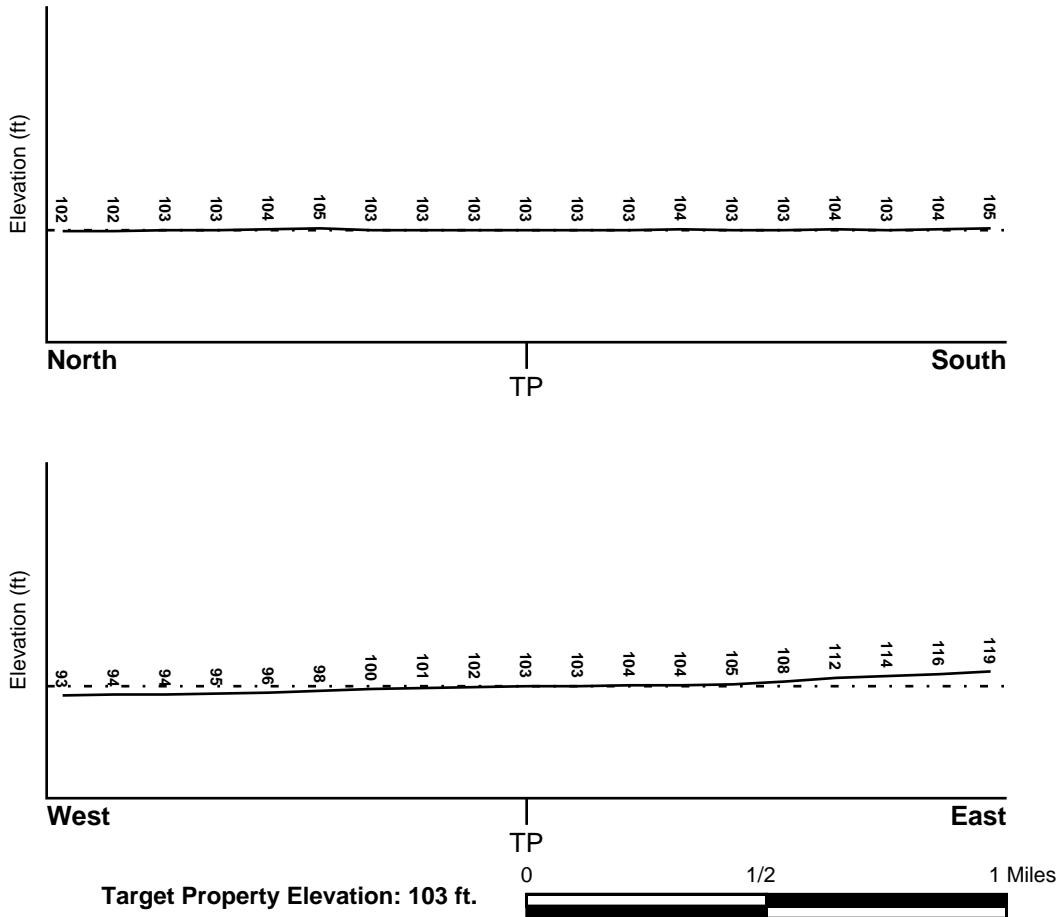
TOPOGRAPHIC INFORMATION

Surface topography may be indicative of the direction of surficial groundwater flow. This information can be used to assist the environmental professional in forming an opinion about the impact of nearby contaminated properties or, should contamination exist on the target property, what downgradient sites might be impacted.

TARGET PROPERTY TOPOGRAPHY

General Topographic Gradient: General West

SURROUNDING TOPOGRAPHY: ELEVATION PROFILES



Source: Topography has been determined from the USGS 7.5' Digital Elevation Model and should be evaluated on a relative (not an absolute) basis. Relative elevation information between sites of close proximity should be field verified.

GEOCHECK® - PHYSICAL SETTING SOURCE SUMMARY

HYDROLOGIC INFORMATION

Surface water can act as a hydrologic barrier to groundwater flow. Such hydrologic information can be used to assist the environmental professional in forming an opinion about the impact of nearby contaminated properties or, should contamination exist on the target property, what downgradient sites might be impacted.

Refer to the Physical Setting Source Map following this summary for hydrologic information (major waterways and bodies of water).

FEMA FLOOD ZONE

<u>Flood Plain Panel at Target Property</u>	<u>FEMA Source Type</u>
06097C0877E	FEMA FIRM Flood data
<u>Additional Panels in search area:</u>	<u>FEMA Source Type</u>
06097C0881E	FEMA FIRM Flood data
06097C0876E	FEMA FIRM Flood data
06097C0878E	FEMA FIRM Flood data
06097C0879E	FEMA FIRM Flood data
06097C0883E	FEMA FIRM Flood data

NATIONAL WETLAND INVENTORY

<u>NWI Quad at Target Property</u>	<u>NWI Electronic Data Coverage</u>
COTATI	YES - refer to the Overview Map and Detail Map

HYDROGEOLOGIC INFORMATION

Hydrogeologic information obtained by installation of wells on a specific site can often be an indicator of groundwater flow direction in the immediate area. Such hydrogeologic information can be used to assist the environmental professional in forming an opinion about the impact of nearby contaminated properties or, should contamination exist on the target property, what downgradient sites might be impacted.

Site-Specific Hydrogeological Data*:

Search Radius:	1.25 miles
Status:	Not found

AQUIFLOW®

Search Radius: 1.000 Mile.

EDR has developed the AQUIFLOW Information System to provide data on the general direction of groundwater flow at specific points. EDR has reviewed reports submitted by environmental professionals to regulatory authorities at select sites and has extracted the date of the report, groundwater flow direction as determined hydrogeologically, and the depth to water table.

<u>MAP ID</u>	<u>LOCATION FROM TP</u>	<u>GENERAL DIRECTION GROUNDWATER FLOW</u>
2	1/8 - 1/4 Mile SSE	W
3	1/8 - 1/4 Mile ESE	W
4	1/8 - 1/4 Mile NW	WSW
B11	1/4 - 1/2 Mile WNW	Varies

* ©1996 Site-specific hydrogeological data gathered by CERCLIS Alerts, Inc., Bainbridge Island, WA. All rights reserved. All of the information and opinions presented are those of the cited EPA report(s), which were completed under a Comprehensive Environmental Response Compensation and Liability Information System (CERCLIS) investigation.

GEOCHECK® - PHYSICAL SETTING SOURCE SUMMARY

<u>MAP ID</u>	<u>LOCATION FROM TP</u>	<u>GENERAL DIRECTION GROUNDWATER FLOW</u>
B12	1/4 - 1/2 Mile WNW	Varies
E25	1/2 - 1 Mile South	NW
E26	1/2 - 1 Mile South	NW
F27	1/2 - 1 Mile West	N
F28	1/2 - 1 Mile West	SE
G30	1/2 - 1 Mile SSW	Varies
G31	1/2 - 1 Mile SSW	Varies
H33	1/2 - 1 Mile NW	NW
H34	1/2 - 1 Mile NW	NE
I35	1/2 - 1 Mile NNW	NE
I36	1/2 - 1 Mile NNW	SSW
38	1/2 - 1 Mile SSW	Not Reported
40	1/2 - 1 Mile NNW	Not Reported
1G	1/2 - 1 Mile NNW	Not Reported
2G	1/2 - 1 Mile NNW	NE
3G	1/2 - 1 Mile NNW	SSW
4G	1/2 - 1 Mile NW	NE
5G	1/2 - 1 Mile NW	NW
6G	1/4 - 1/2 Mile WNW	Varies
7G	1/2 - 1 Mile West	N
8G	1/2 - 1 Mile West	SE
9G	1/8 - 1/4 Mile NW	WSW
10G	1/4 - 1/2 Mile WNW	Varies
11G	1/8 - 1/4 Mile ESE	W
12G	1/8 - 1/4 Mile SSE	W
13G	1/2 - 1 Mile South	NW
14G	1/2 - 1 Mile South	NW
15G	1/2 - 1 Mile SSW	Varies
16G	1/2 - 1 Mile SSW	Varies
17G	1/2 - 1 Mile SSW	Not Reported

For additional site information, refer to Physical Setting Source Map Findings.

GEOCHECK® - PHYSICAL SETTING SOURCE SUMMARY

GROUNDWATER FLOW VELOCITY INFORMATION

Groundwater flow velocity information for a particular site is best determined by a qualified environmental professional using site specific geologic and soil strata data. If such data are not reasonably ascertainable, it may be necessary to rely on other sources of information, including geologic age identification, rock stratigraphic unit and soil characteristics data collected on nearby properties and regional soil information. In general, contaminant plumes move more quickly through sandy-gravelly types of soils than silty-clayey types of soils.

GEOLOGIC INFORMATION IN GENERAL AREA OF TARGET PROPERTY

Geologic information can be used by the environmental professional in forming an opinion about the relative speed at which contaminant migration may be occurring.

ROCK STRATIGRAPHIC UNIT

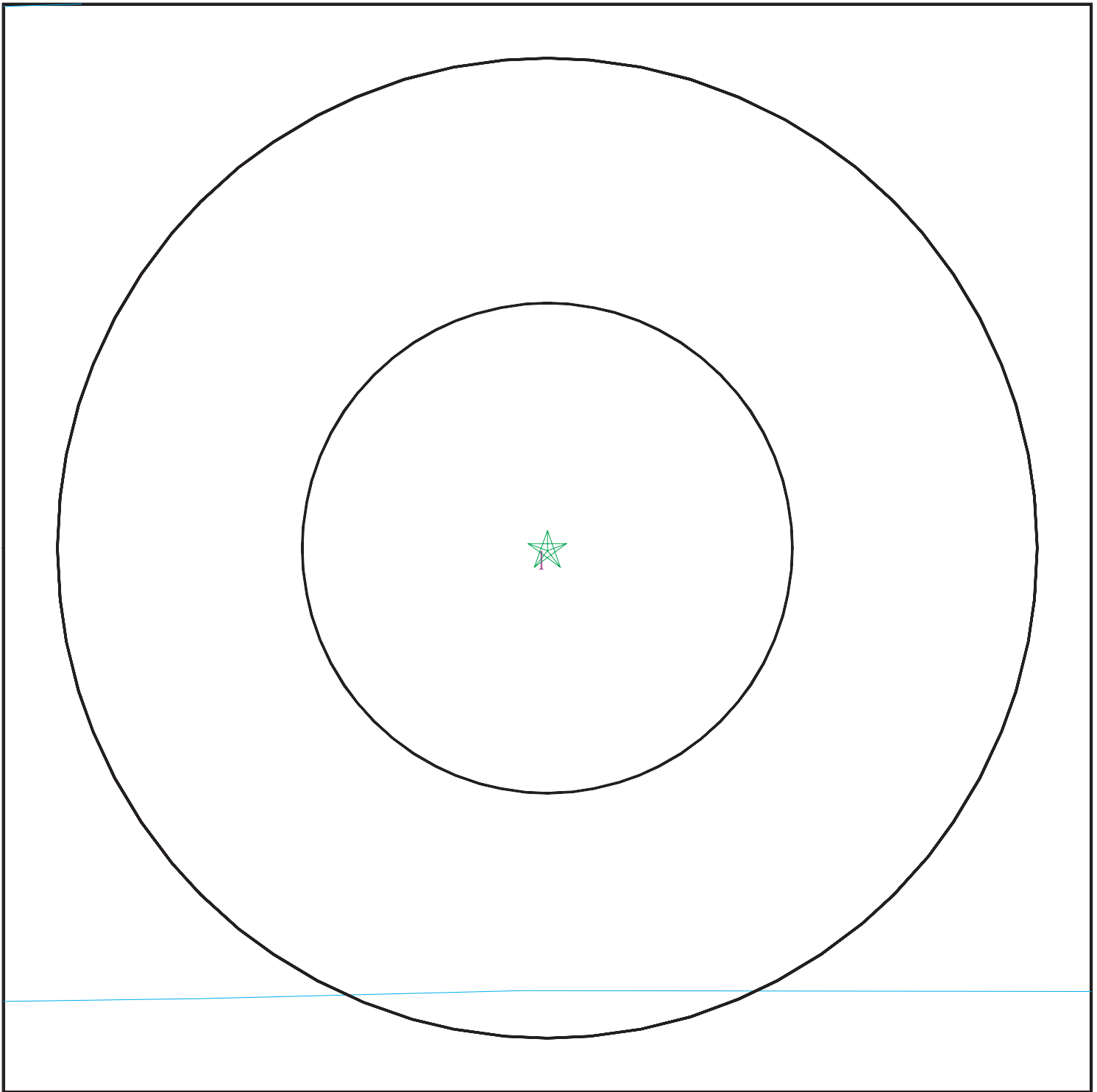
Era: Cenozoic
System: Quaternary
Series: Quaternary
Code: Q (*decoded above as Era, System & Series*)

GEOLOGIC AGE IDENTIFICATION

Category: Stratified Sequence

Geologic Age and Rock Stratigraphic Unit Source: P.G. Schruben, R.E. Arndt and W.J. Bawiec, Geology of the Conterminous U.S. at 1:2,500,000 Scale - a digital representation of the 1974 P.B. King and H.M. Beikman Map, USGS Digital Data Series DDS - 11 (1994).

SSURGO SOIL MAP - 5033837.2s



- ★ Target Property
- ∩ SSURGO Soil
- ∩ Water



SITE NAME: Rohnert Park
ADDRESS: 6400 State Farm Drive
Rohnert Park CA 94928
LAT/LONG: 38.346519 / 122.703162

CLIENT: Partner Engineering and Science, Inc.
CONTACT: Adrian Rivas
INQUIRY #: 5033837.2s
DATE: August 28, 2017 10:58 am

GEOCHECK® - PHYSICAL SETTING SOURCE SUMMARY

DOMINANT SOIL COMPOSITION IN GENERAL AREA OF TARGET PROPERTY

The U.S. Department of Agriculture's (USDA) Soil Conservation Service (SCS) leads the National Cooperative Soil Survey (NCSS) and is responsible for collecting, storing, maintaining and distributing soil survey information for privately owned lands in the United States. A soil map in a soil survey is a representation of soil patterns in a landscape. The following information is based on Soil Conservation Service SSURGO data.

Soil Map ID: 1

Soil Component Name: CLEAR LAKE

Soil Surface Texture: clay

Hydrologic Group: Class D - Very slow infiltration rates. Soils are clayey, have a high water table, or are shallow to an impervious layer.

Soil Drainage Class: Poorly drained

Hydric Status: All hydric

Corrosion Potential - Uncoated Steel: High

Depth to Bedrock Min: > 0 inches

Depth to Watertable Min: > 0 inches

Soil Layer Information							
Layer	Boundary		Soil Texture Class	Classification		Saturated hydraulic conductivity micro m/sec	Soil Reaction (pH)
	Upper	Lower		AASHTO Group	Unified Soil		
1	0 inches	38 inches	clay	Silt-Clay Materials (more than 35 pct. passing No. 200), Clayey Soils.	FINE-GRAINED SOILS, Silts and Clays (liquid limit 50% or more), Fat Clay.	Max: 1.4 Min: 0.42	Max: 7.3 Min: 5.6
2	38 inches	59 inches	clay	Silt-Clay Materials (more than 35 pct. passing No. 200), Clayey Soils.	FINE-GRAINED SOILS, Silts and Clays (liquid limit 50% or more), Fat Clay.	Max: 1.4 Min: 0.42	Max: 8.4 Min: 7.4

LOCAL / REGIONAL WATER AGENCY RECORDS

EDR Local/Regional Water Agency records provide water well information to assist the environmental professional in assessing sources that may impact ground water flow direction, and in forming an opinion about the impact of contaminant migration on nearby drinking water wells.

GEOCHECK® - PHYSICAL SETTING SOURCE SUMMARY

WELL SEARCH DISTANCE INFORMATION

<u>DATABASE</u>	<u>SEARCH DISTANCE (miles)</u>
Federal USGS	1.000
Federal FRDS PWS	Nearest PWS within 1 mile
State Database	1.000

FEDERAL USGS WELL INFORMATION

<u>MAP ID</u>	<u>WELL ID</u>	<u>LOCATION FROM TP</u>
1	USGS40000187930	0 - 1/8 Mile ENE
A5	USGS40000187908	1/4 - 1/2 Mile SW
10	USGS40000187901	1/4 - 1/2 Mile SE
13	USGS40000187955	1/4 - 1/2 Mile NNW
14	USGS40000187954	1/4 - 1/2 Mile NNE
C16	USGS40000187899	1/4 - 1/2 Mile SW
21	USGS40000187913	1/2 - 1 Mile WSW
D23	USGS40000187890	1/2 - 1 Mile SSE
29	USGS40000187951	1/2 - 1 Mile ENE
I37	USGS40000187972	1/2 - 1 Mile NNW
43	USGS40000187917	1/2 - 1 Mile East

FEDERAL FRDS PUBLIC WATER SUPPLY SYSTEM INFORMATION

<u>MAP ID</u>	<u>WELL ID</u>	<u>LOCATION FROM TP</u>
18	CA4910027	1/2 - 1 Mile SSE

Note: PWS System location is not always the same as well location.

STATE DATABASE WELL INFORMATION

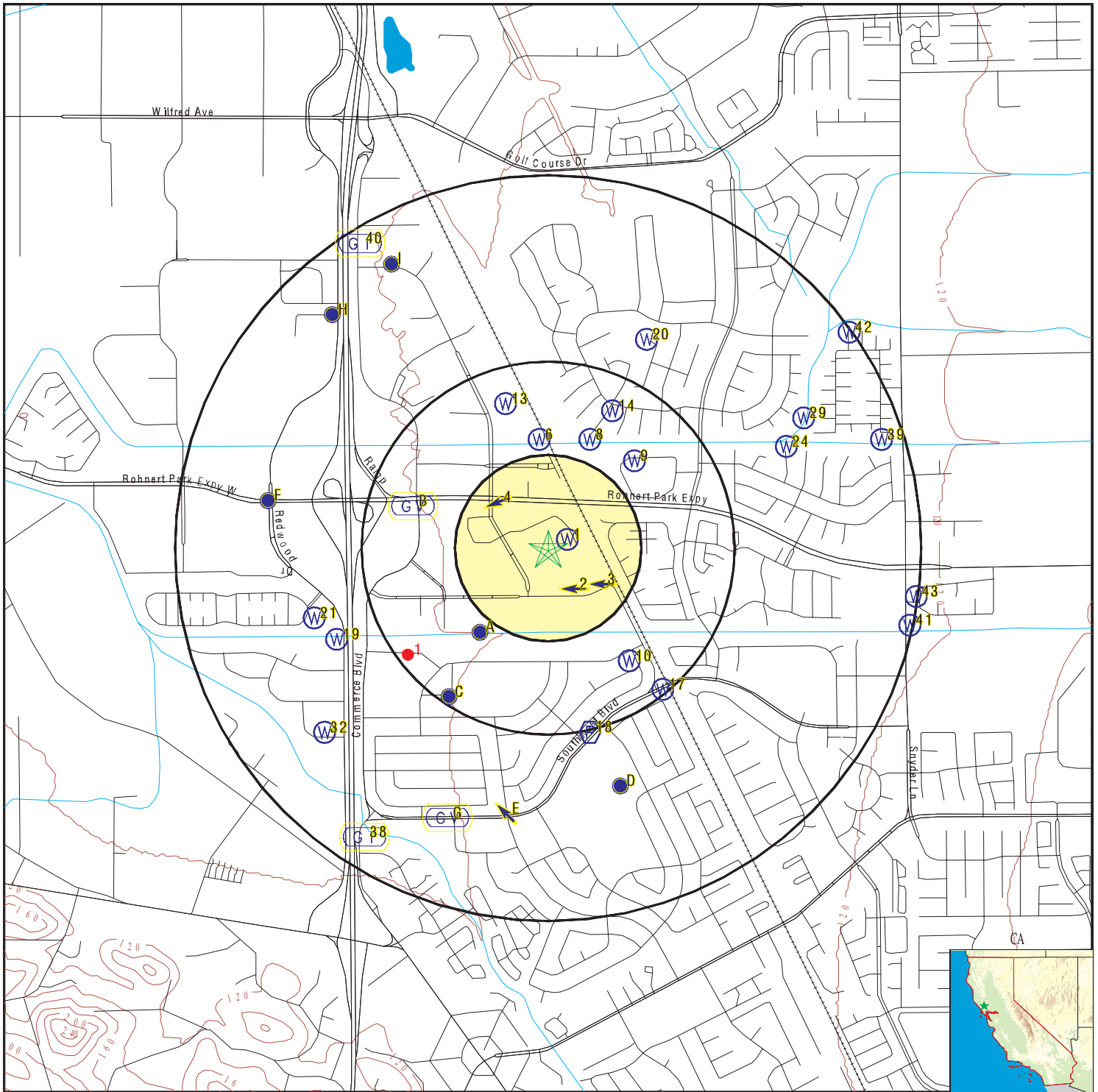
<u>MAP ID</u>	<u>WELL ID</u>	<u>LOCATION FROM TP</u>
6	6640	1/4 - 1/2 Mile North
A7	6650	1/4 - 1/2 Mile SW
8	6645	1/4 - 1/2 Mile NNE
9	6642	1/4 - 1/2 Mile NE
C15	6651	1/4 - 1/2 Mile SSW
17	6646	1/4 - 1/2 Mile SE
19	6652	1/2 - 1 Mile WSW
20	6590	1/2 - 1 Mile NNE
D22	6647	1/2 - 1 Mile SSE
24	6644	1/2 - 1 Mile ENE
32	8381	1/2 - 1 Mile SW
39	6643	1/2 - 1 Mile ENE
41	6654	1/2 - 1 Mile ESE
42	6641	1/2 - 1 Mile NE

OTHER STATE DATABASE INFORMATION

STATE OIL/GAS WELL INFORMATION

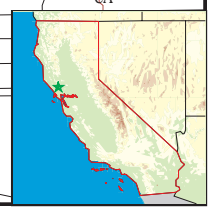
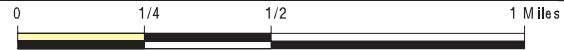
<u>MAP ID</u>	<u>WELL ID</u>	<u>LOCATION FROM TP</u>
1	CAOG11000238431	1/4 - 1/2 Mile SW

PHYSICAL SETTING SOURCE MAP - 5033837.2s



- County Boundary
- Major Roads
- Contour Lines
- Earthquake Fault Lines
- Earthquake epicenter, Richter 5 or greater
- Water Wells
- Public Water Supply Wells
- Cluster of Multiple Icons

- Groundwater Flow Direction
- Indeterminate Groundwater Flow at Location
- Groundwater Flow Varies at Location
- Closest Hydrogeological Data
- Oil, gas or related wells



SITE NAME: Rohnert Park
 ADDRESS: 6400 State Farm Drive
 Rohnert Park CA 94928
 LAT/LONG: 38.346519 / 122.703162

CLIENT: Partner Engineering and Science, Inc.
 CONTACT: Adrian Rivas
 INQUIRY #: 5033837.2s
 DATE: August 28, 2017 10:58 am

GEOCHECK® - PHYSICAL SETTING SOURCE MAP FINDINGS

Map ID
 Direction
 Distance
 Elevation

Database EDR ID Number

1
ENE
0 - 1/8 Mile
Higher **FED USGS** **USGS40000187930**

Org. Identifier:	USGS-CA		
Formal name:	USGS California Water Science Center		
Monloc Identifier:	USGS-382049122420401		
Monloc name:	006N008W24N001M		
Monloc type:	Well		
Monloc desc:	Not Reported		
Huc code:	18010110	Drainagearea value:	Not Reported
Drainagearea Units:	Not Reported	Contrib drainagearea:	Not Reported
Contrib drainagearea units:	Not Reported	Latitude:	38.3468588
Longitude:	-122.7022095	Sourcemap scale:	24000
Horiz Acc measure:	5	Horiz Acc measure units:	seconds
Horiz Collection method:	Interpolated from map		
Horiz coord refsys:	NAD83	Vert measure val:	101
Vert measure units:	feet	Vertacc measure val:	10
Vert accmeasure units:	feet		
Vertcollection method:	Interpolated from topographic map		
Vert coord refsys:	NGVD29	Countrycode:	US
Aquifername:	California Coastal Basin aquifers		
Formation type:	Not Reported		
Aquifer type:	Not Reported		
Construction date:	19551112	Welldepth:	458
Welldepth units:	ft	Wellholedepth:	630
Wellholedepth units:	ft		

Ground-water levels, Number of Measurements: 1

Date	Feet below Surface	Feet to Sealevel

1955-11-01	40.00	

2
SSE
1/8 - 1/4 Mile
Higher **AQUIFLOW** **54401**

Site ID:	Not Reported
Groundwater Flow:	W
Shallow Water Depth:	15
Deep Water Depth:	20
Average Water Depth:	Not Reported
Date:	06/11/1987

3
ESE
1/8 - 1/4 Mile
Higher **AQUIFLOW** **54399**

Site ID:	Not Reported
Groundwater Flow:	W
Shallow Water Depth:	15
Deep Water Depth:	20
Average Water Depth:	Not Reported
Date:	06/11/1987

4
NW
1/8 - 1/4 Mile
Higher **AQUIFLOW** **54123**

Site ID:	Not Reported
Groundwater Flow:	WSW
Shallow Water Depth:	Not Reported
Deep Water Depth:	Not Reported
Average Water Depth:	Not Reported
Date:	09/30/1999

GEOCHECK® - PHYSICAL SETTING SOURCE MAP FINDINGS

Map ID
 Direction
 Distance
 Elevation

Database EDR ID Number

A5
SW
1/4 - 1/2 Mile
Higher

FED USGS USGS40000187908

Org. Identifier:	USGS-CA		
Formal name:	USGS California Water Science Center		
Monloc Identifier:	USGS-382037122422001		
Monloc name:	006N008W26A002M		
Monloc type:	Well		
Monloc desc:	Not Reported		
Huc code:	18010110	Drainagearea value:	Not Reported
Drainagearea Units:	Not Reported	Contrib drainagearea:	Not Reported
Contrib drainagearea units:	Not Reported	Latitude:	38.3435256
Longitude:	-122.706654	Sourcemap scale:	24000
Horiz Acc measure:	5	Horiz Acc measure units:	seconds
Horiz Collection method:	Interpolated from map		
Horiz coord refsys:	NAD83	Vert measure val:	100
Vert measure units:	feet	Vertacc measure val:	10
Vert accmeasure units:	feet		
Vertcollection method:	Interpolated from topographic map		
Vert coord refsys:	NGVD29	Countrycode:	US
Aquifername:	California Coastal Basin aquifers		
Formation type:	Not Reported		
Aquifer type:	Not Reported		
Construction date:	19660101	Welldepth:	473
Welldepth units:	ft	Wellholedepth:	Not Reported
Wellholedepth units:	Not Reported		

Ground-water levels, Number of Measurements: 0

6
North
1/4 - 1/2 Mile
Higher

CA WELLS 6640

Water System Information:

Prime Station Code:	06N/08W-23H01 M	User ID:	RXR
FRDS Number:	4910014016	County:	Sonoma
District Number:	03	Station Type:	WELLAMBNT/MUN/INTAKE
Water Type:	Well/Groundwater	Well Status:	Active Raw
Source Lat/Long:	382103.6 1224209.3	Precision:	100 Feet (one Second)
Source Name:	WELL 16		
System Number:	4910014		
System Name:	Rohnert Park, City of		
Organization That Operates System:	600 ENTERPRISE DRIVE ROHNERT PARK, CA 94928		
Pop Served:	38511	Connections:	8067
Area Served:	ROHNERT PARK		
Sample Collected:	28-SEP-11	Findings:	0.8 PCI/L
Chemical:	GROSS ALPHA COUNTING ERROR		

GEOCHECK® - PHYSICAL SETTING SOURCE MAP FINDINGS

Sample Collected:	28-SEP-11	Findings:	1.2 PCI/L
Chemical:	GROSS ALPHA MDA95		
Sample Collected:	28-SEP-11	Findings:	4. UNITS
Chemical:	COLOR		
Sample Collected:	28-SEP-11	Findings:	280. US
Chemical:	SPECIFIC CONDUCTANCE		
Sample Collected:	28-SEP-11	Findings:	7.5
Chemical:	PH, LABORATORY		
Sample Collected:	28-SEP-11	Findings:	144. MG/L
Chemical:	ALKALINITY (TOTAL) AS CaCO ₃		
Sample Collected:	28-SEP-11	Findings:	176. MG/L
Chemical:	BICARBONATE ALKALINITY		
Sample Collected:	28-SEP-11	Findings:	110. MG/L
Chemical:	HARDNESS (TOTAL) AS CaCO ₃		
Sample Collected:	28-SEP-11	Findings:	22. MG/L
Chemical:	CALCIUM		
Sample Collected:	28-SEP-11	Findings:	13. MG/L
Chemical:	MAGNESIUM		
Sample Collected:	28-SEP-11	Findings:	21. MG/L
Chemical:	SODIUM		
Sample Collected:	28-SEP-11	Findings:	1.7 MG/L
Chemical:	POTASSIUM		
Sample Collected:	28-SEP-11	Findings:	7.6 MG/L
Chemical:	CHLORIDE		
Sample Collected:	28-SEP-11	Findings:	2.8 MG/L
Chemical:	SULFATE		
Sample Collected:	28-SEP-11	Findings:	0.14 MG/L
Chemical:	FLUORIDE (F) (NATURAL-SOURCE)		
Sample Collected:	28-SEP-11	Findings:	4.9 UG/L
Chemical:	ARSENIC		
Sample Collected:	28-SEP-11	Findings:	131. UG/L
Chemical:	BARIUM		
Sample Collected:	28-SEP-11	Findings:	210. MG/L
Chemical:	TOTAL DISSOLVED SOLIDS		
Sample Collected:	28-SEP-11	Findings:	2. NTU
Chemical:	TURBIDITY, LABORATORY		
Sample Collected:	28-SEP-11	Findings:	11.7
Chemical:	AGGRSSIVE INDEX (CORROSIVITY)		
Sample Collected:	19-AUG-14	Findings:	300. US
Chemical:	SPECIFIC CONDUCTANCE		
Sample Collected:	19-AUG-14	Findings:	7.5
Chemical:	PH, LABORATORY		
Sample Collected:	19-AUG-14	Findings:	133. MG/L
Chemical:	ALKALINITY (TOTAL) AS CaCO ₃		

GEOCHECK® - PHYSICAL SETTING SOURCE MAP FINDINGS

Sample Collected:	19-AUG-14	Findings:	162. MG/L
Chemical:	BICARBONATE ALKALINITY		
Sample Collected:	19-AUG-14	Findings:	82. MG/L
Chemical:	HARDNESS (TOTAL) AS CaCO3		
Sample Collected:	19-AUG-14	Findings:	17. MG/L
Chemical:	CALCIUM		
Sample Collected:	19-AUG-14	Findings:	9.9 MG/L
Chemical:	MAGNESIUM		
Sample Collected:	19-AUG-14	Findings:	31. MG/L
Chemical:	SODIUM		
Sample Collected:	19-AUG-14	Findings:	9.7 MG/L
Chemical:	CHLORIDE		
Sample Collected:	19-AUG-14	Findings:	4.1 MG/L
Chemical:	SULFATE		
Sample Collected:	19-AUG-14	Findings:	8.6 UG/L
Chemical:	ARSENIC		
Sample Collected:	19-AUG-14	Findings:	230. MG/L
Chemical:	TOTAL DISSOLVED SOLIDS		
Sample Collected:	28-OCT-14	Findings:	2.5 UG/L
Chemical:	CHROMIUM, HEXAVALENT		
Sample Collected:	11-AUG-15	Findings:	7.5 MG/L
Chemical:	NITRATE (AS NO3)		

**A7
SW
1/4 - 1/2 Mile
Lower**

CA WELLS 6650

Water System Information:

Prime Station Code:	06N/08W-26A02 M	User ID:	RXR
FRDS Number:	4910014004	County:	Sonoma
District Number:	03	Station Type:	WELL/AMBNT/MUN/INTAKE
Water Type:	Well/Groundwater	Well Status:	Active Raw
Source Lat/Long:	382035.5 1224219.5	Precision:	100 Feet (one Second)
Source Name:	WELL 05		
System Number:	4910014		
System Name:	Rohnert Park, City of		
Organization That Operates System:	600 ENTERPRISE DRIVE ROHNERT PARK, CA 94928		
Pop Served:	38511	Connections:	8067
Area Served:	ROHNERT PARK		
Sample Collected:	27-SEP-11	Findings:	11. MG/L
Chemical:	NITRATE (AS NO3)		
Sample Collected:	18-SEP-12	Findings:	590. US
Chemical:	SPECIFIC CONDUCTANCE		
Sample Collected:	18-SEP-12	Findings:	7.5
Chemical:	PH, LABORATORY		

GEOCHECK® - PHYSICAL SETTING SOURCE MAP FINDINGS

Sample Collected:	18-SEP-12	Findings:	254. MG/L
Chemical:	ALKALINITY (TOTAL) AS CaCO ₃		
Sample Collected:	18-SEP-12	Findings:	310. MG/L
Chemical:	BICARBONATE ALKALINITY		
Sample Collected:	18-SEP-12	Findings:	260. MG/L
Chemical:	HARDNESS (TOTAL) AS CaCO ₃		
Sample Collected:	18-SEP-12	Findings:	54. MG/L
Chemical:	CALCIUM		
Sample Collected:	18-SEP-12	Findings:	29. MG/L
Chemical:	MAGNESIUM		
Sample Collected:	18-SEP-12	Findings:	22. MG/L
Chemical:	SODIUM		
Sample Collected:	18-SEP-12	Findings:	2.9 MG/L
Chemical:	POTASSIUM		
Sample Collected:	18-SEP-12	Findings:	15. MG/L
Chemical:	CHLORIDE		
Sample Collected:	18-SEP-12	Findings:	23. MG/L
Chemical:	SULFATE		
Sample Collected:	18-SEP-12	Findings:	4.2 UG/L
Chemical:	ARSENIC		
Sample Collected:	18-SEP-12	Findings:	149. UG/L
Chemical:	BARIUM		
Sample Collected:	18-SEP-12	Findings:	400. MG/L
Chemical:	TOTAL DISSOLVED SOLIDS		
Sample Collected:	18-SEP-12	Findings:	10. MG/L
Chemical:	NITRATE (AS NO ₃)		
Sample Collected:	18-SEP-12	Findings:	12.3
Chemical:	AGGRSSIVE INDEX (CORROSIVITY)		
Sample Collected:	17-SEP-13	Findings:	5.15 PCI/L
Chemical:	GROSS ALPHA		
Sample Collected:	17-SEP-13	Findings:	2.92 PCI/L
Chemical:	GROSS ALPHA COUNTING ERROR		
Sample Collected:	17-SEP-13	Findings:	3.38 PCI/L
Chemical:	URANIUM (PCI/L)		
Sample Collected:	17-SEP-13	Findings:	0.99 PCI/L
Chemical:	URANIUM COUNTING ERROR		
Sample Collected:	17-SEP-13	Findings:	2.2 PCI/L
Chemical:	GROSS ALPHA MDA95		
Sample Collected:	17-SEP-13	Findings:	2.e-002 PCI/L
Chemical:	URANIUM MDA95		
Sample Collected:	17-SEP-13	Findings:	8.9 MG/L
Chemical:	NITRATE (AS NO ₃)		
Sample Collected:	05-AUG-14	Findings:	12. MG/L
Chemical:	NITRATE (AS NO ₃)		

GEOCHECK® - PHYSICAL SETTING SOURCE MAP FINDINGS

Sample Collected:	04-NOV-14	Findings:	4.8 UG/L
Chemical:	CHROMIUM, HEXAVALENT		
Sample Collected:	18-AUG-15	Findings:	9.3 MG/L
Chemical:	NITRATE (AS NO3)		
Sample Collected:	22-SEP-15	Findings:	540. US
Chemical:	SPECIFIC CONDUCTANCE		
Sample Collected:	22-SEP-15	Findings:	7.7
Chemical:	PH, LABORATORY		
Sample Collected:	22-SEP-15	Findings:	230. MG/L
Chemical:	ALKALINITY (TOTAL) AS CaCO3		
Sample Collected:	22-SEP-15	Findings:	281. MG/L
Chemical:	BICARBONATE ALKALINITY		
Sample Collected:	22-SEP-15	Findings:	250. MG/L
Chemical:	HARDNESS (TOTAL) AS CaCO3		
Sample Collected:	22-SEP-15	Findings:	52. MG/L
Chemical:	CALCIUM		
Sample Collected:	22-SEP-15	Findings:	29. MG/L
Chemical:	MAGNESIUM		
Sample Collected:	22-SEP-15	Findings:	20. MG/L
Chemical:	SODIUM		
Sample Collected:	22-SEP-15	Findings:	12. MG/L
Chemical:	CHLORIDE		
Sample Collected:	22-SEP-15	Findings:	23. MG/L
Chemical:	SULFATE		
Sample Collected:	22-SEP-15	Findings:	4.8 UG/L
Chemical:	ARSENIC		
Sample Collected:	22-SEP-15	Findings:	350. MG/L
Chemical:	TOTAL DISSOLVED SOLIDS		

8
NNE
1/4 - 1/2 Mile
Higher

CA WELLS 6645

Water System Information:

Prime Station Code:	06N/08W-24N01 M	User ID:	RXR
FRDS Number:	4910014001	County:	Sonoma
District Number:	03	Station Type:	WELL/AMBNT/MUN/INTAKE
Water Type:	Well/Groundwater	Well Status:	Active Raw
Source Lat/Long:	382103.2 1224200.2	Precision:	100 Feet (one Second)
Source Name:	WELL 01		
System Number:	4910014		
System Name:	Rohnert Park, City of		
Organization That Operates System:	600 ENTERPRISE DRIVE ROHNERT PARK, CA 94928		
Pop Served:	38511	Connections:	8067
Area Served:	ROHNERT PARK		

GEOCHECK® - PHYSICAL SETTING SOURCE MAP FINDINGS

Sample Collected:	27-SEP-11	Findings:	4.8 MG/L
Chemical:	NITRATE (AS NO3)		
Sample Collected:	18-SEP-12	Findings:	510. US
Chemical:	SPECIFIC CONDUCTANCE		
Sample Collected:	18-SEP-12	Findings:	7.4
Chemical:	PH, LABORATORY		
Sample Collected:	18-SEP-12	Findings:	216. MG/L
Chemical:	ALKALINITY (TOTAL) AS CaCO3		
Sample Collected:	18-SEP-12	Findings:	263. MG/L
Chemical:	BICARBONATE ALKALINITY		
Sample Collected:	18-SEP-12	Findings:	220. MG/L
Chemical:	HARDNESS (TOTAL) AS CaCO3		
Sample Collected:	18-SEP-12	Findings:	46. MG/L
Chemical:	CALCIUM		
Sample Collected:	18-SEP-12	Findings:	24. MG/L
Chemical:	MAGNESIUM		
Sample Collected:	18-SEP-12	Findings:	19. MG/L
Chemical:	SODIUM		
Sample Collected:	18-SEP-12	Findings:	2.3 MG/L
Chemical:	POTASSIUM		
Sample Collected:	18-SEP-12	Findings:	15. MG/L
Chemical:	CHLORIDE		
Sample Collected:	18-SEP-12	Findings:	21. MG/L
Chemical:	SULFATE		
Sample Collected:	18-SEP-12	Findings:	3.2 UG/L
Chemical:	ARSENIC		
Sample Collected:	18-SEP-12	Findings:	320. MG/L
Chemical:	TOTAL DISSOLVED SOLIDS		
Sample Collected:	18-SEP-12	Findings:	5.1 MG/L
Chemical:	NITRATE (AS NO3)		
Sample Collected:	18-SEP-12	Findings:	0.11 NTU
Chemical:	TURBIDITY, LABORATORY		
Sample Collected:	18-SEP-12	Findings:	12.1
Chemical:	AGGRSSIVE INDEX (CORROSIVITY)		
Sample Collected:	24-SEP-13	Findings:	7.4 MG/L
Chemical:	NITRATE (AS NO3)		
Sample Collected:	05-AUG-14	Findings:	9.2 MG/L
Chemical:	NITRATE (AS NO3)		
Sample Collected:	28-OCT-14	Findings:	4.5 UG/L
Chemical:	CHROMIUM, HEXAVALENT		
Sample Collected:	11-AUG-15	Findings:	8. MG/L
Chemical:	NITRATE (AS NO3)		
Sample Collected:	22-SEP-15	Findings:	380. US
Chemical:	SPECIFIC CONDUCTANCE		

GEOCHECK® - PHYSICAL SETTING SOURCE MAP FINDINGS

Sample Collected:	22-SEP-15	Findings:	7.9
Chemical:	PH, LABORATORY		
Sample Collected:	22-SEP-15	Findings:	165. MG/L
Chemical:	ALKALINITY (TOTAL) AS CaCO3		
Sample Collected:	22-SEP-15	Findings:	201. MG/L
Chemical:	BICARBONATE ALKALINITY		
Sample Collected:	22-SEP-15	Findings:	150. MG/L
Chemical:	HARDNESS (TOTAL) AS CaCO3		
Sample Collected:	22-SEP-15	Findings:	31. MG/L
Chemical:	CALCIUM		
Sample Collected:	22-SEP-15	Findings:	18. MG/L
Chemical:	MAGNESIUM		
Sample Collected:	22-SEP-15	Findings:	20. MG/L
Chemical:	SODIUM		
Sample Collected:	22-SEP-15	Findings:	12. MG/L
Chemical:	CHLORIDE		
Sample Collected:	22-SEP-15	Findings:	11. MG/L
Chemical:	SULFATE		
Sample Collected:	22-SEP-15	Findings:	3.6 UG/L
Chemical:	ARSENIC		
Sample Collected:	22-SEP-15	Findings:	270. MG/L
Chemical:	TOTAL DISSOLVED SOLIDS		
Sample Collected:	20-SEP-16	Findings:	1.9 MG/L
Chemical:	NITRATE (AS N)		

**9
NE
1/4 - 1/2 Mile
Higher**

CA WELLS 6642

Water System Information:

Prime Station Code:	06N/08W-24E01 M	User ID:	RXR
FRDS Number:	4910014011	County:	Sonoma
District Number:	03	Station Type:	WELL/AMBNT/MUN/INTAKE
Water Type:	Well/Groundwater	Well Status:	Active Raw
Source Lat/Long:	382100.0 1224152.0	Precision:	1,000 Feet (10 Seconds)
Source Name:	WELL 11		
System Number:	4910014		
System Name:	Rohnert Park, City of		
Organization That Operates System:	600 ENTERPRISE DRIVE ROHNERT PARK, CA 94928		
Pop Served:	38511	Connections:	8067
Area Served:	ROHNERT PARK		
Sample Collected:	27-SEP-11	Findings:	310. US
Chemical:	SPECIFIC CONDUCTANCE		
Sample Collected:	27-SEP-11	Findings:	7.6
Chemical:	PH, LABORATORY		

GEOCHECK® - PHYSICAL SETTING SOURCE MAP FINDINGS

Sample Collected:	27-SEP-11	Findings:	155. MG/L
Chemical:	ALKALINITY (TOTAL) AS CaCO ₃		
Sample Collected:	27-SEP-11	Findings:	189. MG/L
Chemical:	BICARBONATE ALKALINITY		
Sample Collected:	27-SEP-11	Findings:	130. MG/L
Chemical:	HARDNESS (TOTAL) AS CaCO ₃		
Sample Collected:	27-SEP-11	Findings:	26. MG/L
Chemical:	CALCIUM		
Sample Collected:	27-SEP-11	Findings:	14. MG/L
Chemical:	MAGNESIUM		
Sample Collected:	27-SEP-11	Findings:	18. MG/L
Chemical:	SODIUM		
Sample Collected:	27-SEP-11	Findings:	1.9 MG/L
Chemical:	POTASSIUM		
Sample Collected:	27-SEP-11	Findings:	9.5 MG/L
Chemical:	CHLORIDE		
Sample Collected:	27-SEP-11	Findings:	2.6 MG/L
Chemical:	SULFATE		
Sample Collected:	27-SEP-11	Findings:	0.11 MG/L
Chemical:	FLUORIDE (F) (NATURAL-SOURCE)		
Sample Collected:	27-SEP-11	Findings:	4.7 UG/L
Chemical:	ARSENIC		
Sample Collected:	27-SEP-11	Findings:	220. MG/L
Chemical:	TOTAL DISSOLVED SOLIDS		
Sample Collected:	27-SEP-11	Findings:	2.6 MG/L
Chemical:	NITRATE (AS NO ₃)		
Sample Collected:	27-SEP-11	Findings:	0.14 NTU
Chemical:	TURBIDITY, LABORATORY		
Sample Collected:	27-SEP-11	Findings:	11.9
Chemical:	AGGRSSIVE INDEX (CORROSIVITY)		
Sample Collected:	25-SEP-12	Findings:	2.6 MG/L
Chemical:	NITRATE (AS NO ₃)		
Sample Collected:	24-SEP-13	Findings:	2.5 MG/L
Chemical:	NITRATE (AS NO ₃)		
Sample Collected:	19-AUG-14	Findings:	320. US
Chemical:	SPECIFIC CONDUCTANCE		
Sample Collected:	19-AUG-14	Findings:	7.6
Chemical:	PH, LABORATORY		
Sample Collected:	19-AUG-14	Findings:	139. MG/L
Chemical:	ALKALINITY (TOTAL) AS CaCO ₃		
Sample Collected:	19-AUG-14	Findings:	170. MG/L
Chemical:	BICARBONATE ALKALINITY		
Sample Collected:	19-AUG-14	Findings:	120. MG/L
Chemical:	HARDNESS (TOTAL) AS CaCO ₃		

GEOCHECK® - PHYSICAL SETTING SOURCE MAP FINDINGS

Sample Collected:	19-AUG-14	Findings:	25. MG/L
Chemical:	CALCIUM		
Sample Collected:	19-AUG-14	Findings:	14. MG/L
Chemical:	MAGNESIUM		
Sample Collected:	19-AUG-14	Findings:	17. MG/L
Chemical:	SODIUM		
Sample Collected:	19-AUG-14	Findings:	9.5 MG/L
Chemical:	CHLORIDE		
Sample Collected:	19-AUG-14	Findings:	2.8 MG/L
Chemical:	SULFATE		
Sample Collected:	19-AUG-14	Findings:	4.9 UG/L
Chemical:	ARSENIC		
Sample Collected:	19-AUG-14	Findings:	240. MG/L
Chemical:	TOTAL DISSOLVED SOLIDS		
Sample Collected:	19-AUG-14	Findings:	3. MG/L
Chemical:	NITRATE (AS NO3)		
Sample Collected:	18-NOV-14	Findings:	3.5 UG/L
Chemical:	CHROMIUM, HEXAVALENT		
Sample Collected:	18-AUG-15	Findings:	2.7 MG/L
Chemical:	NITRATE (AS NO3)		
Sample Collected:	20-SEP-16	Findings:	0.61 MG/L
Chemical:	NITRATE (AS N)		

**10
SE
1/4 - 1/2 Mile
Higher**

FED USGS USGS40000187901

Org. Identifier:	USGS-CA		
Formal name:	USGS California Water Science Center		
Monloc Identifier:	USGS-382032122415301		
Monloc name:	006N008W25C001M		
Monloc type:	Well		
Monloc desc:	Not Reported		
Huc code:	18010110	Drainagearea value:	Not Reported
Drainagearea Units:	Not Reported	Contrib drainagearea:	Not Reported
Contrib drainagearea units:	Not Reported	Latitude:	38.3421367
Longitude:	-122.6991539	Sourcemap scale:	24000
Horiz Acc measure:	5	Horiz Acc measure units:	seconds
Horiz Collection method:	Interpolated from map		
Horiz coord refs:	NAD83	Vert measure val:	105
Vert measure units:	feet	Vertacc measure val:	10
Vert accmeasure units:	feet		
Vertcollection method:	Interpolated from topographic map		
Vert coord refs:	NGVD29	Countrycode:	US
Aquifername:	California Coastal Basin aquifers		
Formation type:	Not Reported		
Aquifer type:	Not Reported		
Construction date:	19730813	Welldepth:	503
Welldepth units:	ft	Wellholedepth:	503
Wellholedepth units:	ft		

Ground-water levels, Number of Measurements: 0

GEOCHECK® - PHYSICAL SETTING SOURCE MAP FINDINGS

Map ID
Direction
Distance
Elevation

Database EDR ID Number

B11	Site ID:	Not Reported		
WNW	Groundwater Flow:	Varies	AQUIFLOW	54402
1/4 - 1/2 Mile	Shallow Water Depth:	8		
Lower	Deep Water Depth:	12		
	Average Water Depth:	Not Reported		
	Date:	09/24/1990		

B12	Site ID:	Not Reported		
WNW	Groundwater Flow:	Varies	AQUIFLOW	54535
1/4 - 1/2 Mile	Shallow Water Depth:	8		
Lower	Deep Water Depth:	12		
	Average Water Depth:	Not Reported		
	Date:	09/24/1990		

13			FED USGS	USGS40000187955
NNW				
1/4 - 1/2 Mile				
Higher				

Org. Identifier:	USGS-CA		
Formal name:	USGS California Water Science Center		
Monloc Identifier:	USGS-382108122421501		
Monloc name:	006N008W23H001M		
Monloc type:	Well		
Monloc desc:	Not Reported		
Huc code:	18010110	Drainagearea value:	Not Reported
Drainagearea Units:	Not Reported	Contrib drainagearea:	Not Reported
Contrib drainagearea units:	Not Reported	Latitude:	38.3521364
Longitude:	-122.705265	Sourcemap scale:	24000
Horiz Acc measure:	5	Horiz Acc measure units:	seconds
Horiz Collection method:	Interpolated from map		
Horiz coord refsys:	NAD83	Vert measure val:	100
Vert measure units:	feet	Vertacc measure val:	10
Vert accmeasure units:	feet		
Vertcollection method:	Interpolated from topographic map		
Vert coord refsys:	NGVD29	Countrycode:	US
Aquifername:	California Coastal Basin aquifers		
Formation type:	Not Reported		
Aquifer type:	Not Reported		
Construction date:	19771215	Welldepth:	1500
Welldepth units:	ft	Wellholedepth:	1504
Wellholedepth units:	ft		

Ground-water levels, Number of Measurements: 0

14			FED USGS	USGS40000187954
NNE				
1/4 - 1/2 Mile				
Higher				

GEOCHECK® - PHYSICAL SETTING SOURCE MAP FINDINGS

Org. Identifier:	USGS-CA		
Formal name:	USGS California Water Science Center		
Monloc Identifier:	USGS-382107122415601		
Monloc name:	006N008W24E001M		
Monloc type:	Well		
Monloc desc:	Not Reported		
Huc code:	18010110	Drainagearea value:	Not Reported
Drainagearea Units:	Not Reported	Contrib drainagearea:	Not Reported
Contrib drainagearea units:	Not Reported	Latitude:	38.3518586
Longitude:	-122.6999872	Sourcemap scale:	24000
Horiz Acc measure:	5	Horiz Acc measure units:	seconds
Horiz Collection method:	Interpolated from map		
Horiz coord refsys:	NAD83	Vert measure val:	103
Vert measure units:	feet	Vertacc measure val:	10
Vert accmeasure units:	feet		
Vertcollection method:	Interpolated from topographic map		
Vert coord refsys:	NGVD29	Countrycode:	US
Aquifername:	California Coastal Basin aquifers		
Formation type:	Not Reported		
Aquifer type:	Not Reported		
Construction date:	19740502	Welldepth:	496
Welldepth units:	ft	Wellholedepth:	496
Wellholedepth units:	ft		

Ground-water levels, Number of Measurements: 0

C15
SSW
1/4 - 1/2 Mile
Lower

CA WELLS 6651

Water System Information:

Prime Station Code:	06N/08W-26B01 M	User ID:	RXR
FRDS Number:	4910014002	County:	Sonoma
District Number:	03	Station Type:	WELL/AMBNT/MUN/INTAKE
Water Type:	Well/Groundwater	Well Status:	Active Raw
Source Lat/Long:	382026.0 1224223.5	Precision:	1,000 Feet (10 Seconds)
Source Name:	WELL 02		
System Number:	4910014		
System Name:	Rohnert Park, City of		
Organization That Operates System:	600 ENTERPRISE DRIVE ROHNERT PARK, CA 94928		
Pop Served:	38511	Connections:	8067
Area Served:	ROHNERT PARK		
Sample Collected:	27-SEP-11	Findings:	4. MG/L
Chemical:	NITRATE (AS NO3)		
Sample Collected:	18-SEP-12	Findings:	12. UNITS
Chemical:	COLOR		
Sample Collected:	18-SEP-12	Findings:	340. US
Chemical:	SPECIFIC CONDUCTANCE		
Sample Collected:	18-SEP-12	Findings:	7.4
Chemical:	PH, LABORATORY		

GEOCHECK® - PHYSICAL SETTING SOURCE MAP FINDINGS

Sample Collected:	18-SEP-12	Findings:	158. MG/L
Chemical:	ALKALINITY (TOTAL) AS CaCO ₃		
Sample Collected:	18-SEP-12	Findings:	193. MG/L
Chemical:	BICARBONATE ALKALINITY		
Sample Collected:	18-SEP-12	Findings:	130. MG/L
Chemical:	HARDNESS (TOTAL) AS CaCO ₃		
Sample Collected:	18-SEP-12	Findings:	25. MG/L
Chemical:	CALCIUM		
Sample Collected:	18-SEP-12	Findings:	16. MG/L
Chemical:	MAGNESIUM		
Sample Collected:	18-SEP-12	Findings:	21. MG/L
Chemical:	SODIUM		
Sample Collected:	18-SEP-12	Findings:	2.1 MG/L
Chemical:	POTASSIUM		
Sample Collected:	18-SEP-12	Findings:	11. MG/L
Chemical:	CHLORIDE		
Sample Collected:	18-SEP-12	Findings:	5.8 MG/L
Chemical:	SULFATE		
Sample Collected:	18-SEP-12	Findings:	0.13 MG/L
Chemical:	FLUORIDE (F) (NATURAL-SOURCE)		
Sample Collected:	18-SEP-12	Findings:	4.4 UG/L
Chemical:	ARSENIC		
Sample Collected:	18-SEP-12	Findings:	110. UG/L
Chemical:	BARIUM		
Sample Collected:	18-SEP-12	Findings:	691. UG/L
Chemical:	IRON		
Sample Collected:	18-SEP-12	Findings:	63.2 UG/L
Chemical:	ZINC		
Sample Collected:	18-SEP-12	Findings:	230. MG/L
Chemical:	TOTAL DISSOLVED SOLIDS		
Sample Collected:	18-SEP-12	Findings:	3.5 MG/L
Chemical:	NITRATE (AS NO ₃)		
Sample Collected:	18-SEP-12	Findings:	6.9 NTU
Chemical:	TURBIDITY, LABORATORY		
Sample Collected:	18-SEP-12	Findings:	11.7
Chemical:	AGGRSSIVE INDEX (CORROSIVITY)		
Sample Collected:	17-SEP-13	Findings:	2.1 MG/L
Chemical:	NITRATE (AS NO ₃)		
Sample Collected:	04-NOV-14	Findings:	4. UG/L
Chemical:	CHROMIUM, HEXAVALENT		
Sample Collected:	11-AUG-15	Findings:	2.2 MG/L
Chemical:	NITRATE (AS NO ₃)		
Sample Collected:	22-SEP-15	Findings:	290. US
Chemical:	SPECIFIC CONDUCTANCE		

GEOCHECK® - PHYSICAL SETTING SOURCE MAP FINDINGS

Sample Collected:	22-SEP-15	Findings:	7.7
Chemical:	PH, LABORATORY		
Sample Collected:	22-SEP-15	Findings:	128. MG/L
Chemical:	ALKALINITY (TOTAL) AS CaCO3		
Sample Collected:	22-SEP-15	Findings:	156. MG/L
Chemical:	BICARBONATE ALKALINITY		
Sample Collected:	22-SEP-15	Findings:	92. MG/L
Chemical:	HARDNESS (TOTAL) AS CaCO3		
Sample Collected:	22-SEP-15	Findings:	17. MG/L
Chemical:	CALCIUM		
Sample Collected:	22-SEP-15	Findings:	12. MG/L
Chemical:	MAGNESIUM		
Sample Collected:	22-SEP-15	Findings:	23. MG/L
Chemical:	SODIUM		
Sample Collected:	22-SEP-15	Findings:	9.7 MG/L
Chemical:	CHLORIDE		
Sample Collected:	22-SEP-15	Findings:	3.1 MG/L
Chemical:	SULFATE		
Sample Collected:	22-SEP-15	Findings:	6.3 UG/L
Chemical:	ARSENIC		
Sample Collected:	22-SEP-15	Findings:	200. MG/L
Chemical:	TOTAL DISSOLVED SOLIDS		
Sample Collected:	20-SEP-16	Findings:	0.46 MG/L
Chemical:	NITRATE (AS N)		

**C16
SW
1/4 - 1/2 Mile
Lower**

FED USGS USGS40000187899

Org. Identifier:	USGS-CA		
Formal name:	USGS California Water Science Center		
Monloc Identifier:	USGS-382028122422701		
Monloc name:	006N008W26A001M		
Monloc type:	Well		
Monloc desc:	Not Reported		
Huc code:	18010110	Drainagearea value:	Not Reported
Drainagearea Units:	Not Reported	Contrib drainagearea:	Not Reported
Contrib drainagearea units:	Not Reported	Latitude:	38.3410256
Longitude:	-122.7085986	Sourcemap scale:	24000
Horiz Acc measure:	5	Horiz Acc measure units:	seconds
Horiz Collection method:	Interpolated from map		
Horiz coord refs:	NAD83	Vert measure val:	97
Vert measure units:	feet	Vertacc measure val:	10
Vert accmeasure units:	feet		
Vertcollection method:	Interpolated from topographic map		
Vert coord refs:	NGVD29	Countrycode:	US
Aquifername:	California Coastal Basin aquifers		
Formation type:	Not Reported		

GEOCHECK® - PHYSICAL SETTING SOURCE MAP FINDINGS

Aquifer type:	Not Reported	Welldepth:	462
Construction date:	19600604	Wellholedepth:	462
Welldepth units:	ft		
Wellholedepth units:	ft		

Ground-water levels, Number of Measurements: 0

**17
SE
1/4 - 1/2 Mile
Higher**

CA WELLS 6646

Water System Information:

Prime Station Code:	06N/08W-25C01 M	User ID:	RXR
FRDS Number:	4910014009	County:	Sonoma
District Number:	03	Station Type:	WELL/AMBNT/MUN/INTAKE
Water Type:	Well/Groundwater	Well Status:	Active Raw
Source Lat/Long:	382028.8 1224147.5	Precision:	100 Feet (one Second)
Source Name:	WELL 09		
System Number:	4910014		
System Name:	Rohnert Park, City of		
Organization That Operates System:	600 ENTERPRISE DRIVE ROHNERT PARK, CA 94928		
Pop Served:	38511	Connections:	8067
Area Served:	ROHNERT PARK		
Sample Collected:	27-SEP-11	Findings:	450. US
Chemical:	SPECIFIC CONDUCTANCE		
Sample Collected:	27-SEP-11	Findings:	7.5
Chemical:	PH, LABORATORY		
Sample Collected:	27-SEP-11	Findings:	205. MG/L
Chemical:	ALKALINITY (TOTAL) AS CaCO3		
Sample Collected:	27-SEP-11	Findings:	250. MG/L
Chemical:	BICARBONATE ALKALINITY		
Sample Collected:	27-SEP-11	Findings:	200. MG/L
Chemical:	HARDNESS (TOTAL) AS CaCO3		
Sample Collected:	27-SEP-11	Findings:	43. MG/L
Chemical:	CALCIUM		
Sample Collected:	27-SEP-11	Findings:	22. MG/L
Chemical:	MAGNESIUM		
Sample Collected:	27-SEP-11	Findings:	19. MG/L
Chemical:	SODIUM		
Sample Collected:	27-SEP-11	Findings:	2.6 MG/L
Chemical:	POTASSIUM		
Sample Collected:	27-SEP-11	Findings:	14. MG/L
Chemical:	CHLORIDE		
Sample Collected:	27-SEP-11	Findings:	15. MG/L
Chemical:	SULFATE		

GEOCHECK® - PHYSICAL SETTING SOURCE MAP FINDINGS

Sample Collected:	27-SEP-11	Findings:	3.7 UG/L
Chemical:	ARSENIC		
Sample Collected:	27-SEP-11	Findings:	300. MG/L
Chemical:	TOTAL DISSOLVED SOLIDS		
Sample Collected:	27-SEP-11	Findings:	12. MG/L
Chemical:	NITRATE (AS NO3)		
Sample Collected:	27-SEP-11	Findings:	0.22 NTU
Chemical:	TURBIDITY, LABORATORY		
Sample Collected:	27-SEP-11	Findings:	12.1
Chemical:	AGGRSSIVE INDEX (CORROSIVITY)		
Sample Collected:	25-SEP-12	Findings:	12. MG/L
Chemical:	NITRATE (AS NO3)		
Sample Collected:	24-SEP-13	Findings:	12. MG/L
Chemical:	NITRATE (AS NO3)		
Sample Collected:	05-AUG-14	Findings:	1.19 PCI/L
Chemical:	GROSS ALPHA COUNTING ERROR		
Sample Collected:	05-AUG-14	Findings:	0.8 PCI/L
Chemical:	GROSS ALPHA MDA95		
Sample Collected:	05-AUG-14	Findings:	460. US
Chemical:	SPECIFIC CONDUCTANCE		
Sample Collected:	05-AUG-14	Findings:	7.2
Chemical:	PH, LABORATORY		
Sample Collected:	05-AUG-14	Findings:	185. MG/L
Chemical:	ALKALINITY (TOTAL) AS CaCO3		
Sample Collected:	05-AUG-14	Findings:	225. MG/L
Chemical:	BICARBONATE ALKALINITY		
Sample Collected:	05-AUG-14	Findings:	190. MG/L
Chemical:	HARDNESS (TOTAL) AS CaCO3		
Sample Collected:	05-AUG-14	Findings:	41. MG/L
Chemical:	CALCIUM		
Sample Collected:	05-AUG-14	Findings:	22. MG/L
Chemical:	MAGNESIUM		
Sample Collected:	05-AUG-14	Findings:	17. MG/L
Chemical:	SODIUM		
Sample Collected:	05-AUG-14	Findings:	15. MG/L
Chemical:	CHLORIDE		
Sample Collected:	05-AUG-14	Findings:	15. MG/L
Chemical:	SULFATE		
Sample Collected:	05-AUG-14	Findings:	3.7 UG/L
Chemical:	ARSENIC		
Sample Collected:	05-AUG-14	Findings:	330. MG/L
Chemical:	TOTAL DISSOLVED SOLIDS		
Sample Collected:	05-AUG-14	Findings:	15. MG/L
Chemical:	NITRATE (AS NO3)		

GEOCHECK® - PHYSICAL SETTING SOURCE MAP FINDINGS

Sample Collected:	05-AUG-14	Findings:	0.3 NTU
Chemical:	TURBIDITY, LABORATORY		
Sample Collected:	28-OCT-14	Findings:	4.8 UG/L
Chemical:	CHROMIUM, HEXAVALENT		
Sample Collected:	11-AUG-15	Findings:	13. MG/L
Chemical:	NITRATE (AS NO3)		
Sample Collected:	20-SEP-16	Findings:	3.3 MG/L
Chemical:	NITRATE (AS N)		

**18
SSE
1/2 - 1 Mile
Higher**

FRDS PWS CA4910027

Epa region:	09	State:	CA
Pwsid:	CA4910027		
Pwsname:	SONOMA STATE UNIVERSITY		
City served:	Not Reported	State served:	CA
Zip served:	Not Reported	Fips county:	06097
Status:	Active	Pop srvd:	8700
Pwsvcconn:	1100	Source:	Groundwater
Pws type:	CWS	Owner:	State_Govt
Contact:	DAWSON, CRAIG		
Contact gname:	DAWSON, CRAIG		
Contact phone:	707-664-2932	Contact address1:	1801 EAST COTATI AVENUE
Contact address2:	Not Reported	Contact city:	ROHNERT PARK
Contact state:	CA	Contact zip:	94928
Activity code:	A		

Facid:	4		
Facname:	TREATMENT PLANT_WELLS 02,03,04 - TREATED		
Facility type:	Treatment_plant	Activity code:	A
Treatment obj:	disinfection	Treatment process:	hypochlorination, post

Facid:	5972		
Facname:	TREATMENT PLANT_WELLS 02,03,04 - TREATED		
Facility type:	Treatment_plant	Activity code:	A
Treatment obj:	disinfection	Treatment process:	hypochlorination, post

Location Information:			
Name:	SONOMA STATE UNIVERSITY		
Pwstypcd:	CWS	Prmsrccd:	GW
Popserved:	8700		
Add1:	1801 EAST COTATI AVENUE		
Add2:	Not Reported		
City:	ROHNERT PARK	State:	CA
Zip:	94928	Phone:	707-664-2932
Cityserv:	Not Reported	Cntyserv:	Sonoma
Stateserv:	CA	Zipserv:	Not Reported

Enforcement Information:			
Violation id:	95V0001	Orig cd:	F
Enf fy:	2004	Enf act date:	12/31/2003
Enf act detail:	Fed Compliance achieved	Enf act cat:	Resolving

GEOCHECK® - PHYSICAL SETTING SOURCE MAP FINDINGS

Enforcement Information:

Violation id:	518010	Orig cd:	S
Enf fy:	2005	Enf act date:	11/17/2004
Enf act detail:	St AO (w/o penalty) issued	Enf act cat:	Formal

Enforcement Information:

Violation id:	218006	Orig cd:	S
Enf fy:	2002	Enf act date:	06/20/2002
Enf act detail:	St AO (w/o penalty) issued	Enf act cat:	Formal

Enforcement Information:

Violation id:	18005	Orig cd:	S
Enf fy:	2001	Enf act date:	11/01/2000
Enf act detail:	St AO (w/o penalty) issued	Enf act cat:	Formal

Enforcement Information:

Violation id:	1218012	Orig cd:	S
Enf fy:	2012	Enf act date:	03/16/2012
Enf act detail:	St Violation/Reminder Notice	Enf act cat:	Informal

Violations Information:

Violation id:	95V0001	Orig cd:	F
State:	CA	Viol fy:	1993
Contamcd:	5000		
Contamnm:	Lead and Copper Rule		
Viol code:	51		
Viol name:	Initial Tap Sampling for Pb and Cu		
Rule code:	350		
Rule name:	LCR		
Violmeasur:	0	Unitmeasur:	Not Reported
State mcl:	0	Cmpbdt:	07/01/1993
Cmpedt:	12/31/2003		

Violations Information:

Violation id:	518010	Orig cd:	S
State:	CA	Viol fy:	2004
Contamcd:	3100		
Contamnm:	Coliform (TCR)		
Viol code:	22		
Viol name:	MCL, Monthly (TCR)		
Rule code:	110		
Rule name:	TCR		
Violmeasur:	Not Reported	Unitmeasur:	Not Reported
State mcl:	Not Reported	Cmpbdt:	10/01/2004
Cmpedt:	10/31/2004		

Violations Information:

Violation id:	218006	Orig cd:	S
State:	CA	Viol fy:	2002
Contamcd:	3100		
Contamnm:	Coliform (TCR)		
Viol code:	22		
Viol name:	MCL, Monthly (TCR)		
Rule code:	110		
Rule name:	TCR		
Violmeasur:	Not Reported	Unitmeasur:	Not Reported

GEOCHECK® - PHYSICAL SETTING SOURCE MAP FINDINGS

Truedate:	03/31/2009	Pwsid:	CA4910027
Pwsname:	Sonoma State University	Pwstypecod:	C
Retpopsrvd:	6000	Contaminant:	COLIFORM (TCR)
Vooid:	0218006		
Viol. Type:	MCL, Monthly (TCR)		
Complperbe:	5/1/2002 0:00:00		
Complperen:	5/31/2002 0:00:00	Enfdate:	6/20/2002 0:00:00
Enf action:	State AO (w/o Penalty) Issued		
Violmeasur:	Not Reported		
Truedate:	03/31/2009	Pwsid:	CA4910027
Pwsname:	Sonoma State University	Pwstypecod:	C
Retpopsrvd:	6000	Contaminant:	COLIFORM (TCR)
Vooid:	0518010		
Viol. Type:	MCL, Monthly (TCR)		
Complperbe:	10/1/2004 0:00:00		
Complperen:	10/31/2004 0:00:00	Enfdate:	No Enf Action as of
Enf action:	7/8/2009 0:00:00		
Violmeasur:	Not Reported		
Truedate:	03/31/2009	Pwsid:	CA4910027
Pwsname:	Sonoma State University	Pwstypecod:	C
Retpopsrvd:	6000	Contaminant:	LEAD & COPPER RULE
Vooid:	95V0001		
Viol. Type:	Initial Tap Sampling for Pb and Cu		
Complperbe:	7/1/1993 0:00:00		
Complperen:	12/31/2003 0:00:00	Enfdate:	12/31/2003 0:00:00
Enf action:	Fed Compliance Achieved		
Violmeasur:	0		
System Name:	SONOMA STATE UNIVERSITY		
Violation Type:	MCL, Monthly (TCR)		
Contaminant:	COLIFORM (TCR)		
Compliance Period:	1999-11-01 - 1999-11-30		
Violation ID:	0003004		
Enforcement Date:	1999-12-16	Enf. Action:	State Formal NOV Issued
System Name:	Sonoma State University		
Violation Type:	MCL, Monthly (TCR)		
Contaminant:	COLIFORM (TCR)		
Compliance Period:	9/1/2000 0:00:00 - 9/30/2000 0:00:00		
Violation ID:	0018005		
Enforcement Date:	11/1/2000 0:00:00	Enf. Action:	State Violation/Reminder Notice
System Name:	Sonoma State University		
Violation Type:	MCL, Monthly (TCR)		
Contaminant:	COLIFORM (TCR)		
Compliance Period:	09/01/00 - 09/30/00		
Violation ID:	0018005		
Enforcement Date:	11/01/00	Enf. Action:	State Violation/Reminder Notice
System Name:	Sonoma State University		
Violation Type:	MCL, Monthly (TCR)		
Contaminant:	COLIFORM (TCR)		
Compliance Period:	05/01/02 - 05/31/02		
Violation ID:	0218006		
Enforcement Date:	06/20/02	Enf. Action:	State AO (w/o Penalty) Issued

GEOCHECK® - PHYSICAL SETTING SOURCE MAP FINDINGS

ENFORCEMENT INFORMATION:

System Name:	Sonoma State University		
Violation Type:	MCL, Monthly (TCR)		
Contaminant:	COLIFORM (TCR)		
Compliance Period:	5/1/2002 0:00:00 - 5/31/2002 0:00:00		
Violation ID:	0218006		
Enforcement Date:	6/20/2002 0:00:00	Enf. Action:	State AO (w/o Penalty) Issued
System Name:	Sonoma State University		
Violation Type:	MCL, Monthly (TCR)		
Contaminant:	COLIFORM (TCR)		
Compliance Period:	10/1/2004 0:00:00 - 10/31/2004 0:00:00		
Violation ID:	0518010		
Enforcement Date:	4/12/2007 0:00:00	Enf. Action:	Not Reported
System Name:	Sonoma State University		
Violation Type:	MCL, Monthly (TCR)		
Contaminant:	COLIFORM (TCR)		
Compliance Period:	10/1/2004 0:00:00 - 10/31/2004 0:00:00		
Violation ID:	0518010		
Enforcement Date:	No Enf Action as of	Enf. Action:	10/17/2006 0:00:00
System Name:	SONOMA STATE UNIVERSITY		
Violation Type:	MCL, Monthly (TCR)		
Contaminant:	COLIFORM (TCR)		
Compliance Period:	1999-11-01 - 1999-11-30		
Violation ID:	95V0001		
Enforcement Date:	1999-12-16	Enf. Action:	State Formal NOV Issued
System Name:	SONOMA STATE UNIVERSITY		
Violation Type:	Initial Tap Sampling for Pb and Cu		
Contaminant:	LEAD & COPPER RULE		
Compliance Period:	1993-07-01 - 2015-12-31		
Violation ID:	95V0001		
Enforcement Date:	Not Reported	Enf. Action:	Not Reported
System Name:	Sonoma State University		
Violation Type:	Initial Tap Sampling for Pb and Cu		
Contaminant:	LEAD & COPPER RULE		
Compliance Period:	7/1/1993 0:00:00 - 12/31/2003 0:00:00		
Violation ID:	95V0001		
Enforcement Date:	12/31/2003 0:00:00	Enf. Action:	Fed Compliance Achieved
System Name:	Sonoma State University		
Violation Type:	Initial Tap Sampling for Pb and Cu		
Contaminant:	LEAD & COPPER RULE		
Compliance Period:	07/01/93 - 12/31/03		
Violation ID:	95V0001		
Enforcement Date:	12/31/03	Enf. Action:	Fed Compliance Achieved
System Name:	SONOMA STATE UNIVERSITY		
Violation Type:	Initial Tap Sampling for Pb and Cu		
Contaminant:	LEAD & COPPER RULE		
Compliance Period:	1993-07-01 - 2015-12-31		
Violation ID:	95V0001		
Enforcement Date:	Not Reported	Enf. Action:	Not Reported
System Name:	SONOMA STATE UNIVERSITY		
Violation Type:	Monitoring, Repeat Minor (TCR)		
Contaminant:	COLIFORM (TCR)		
Compliance Period:	1998-01-01 - 1998-01-31		
Violation ID:	98003001		
Enforcement Date:	Not Reported	Enf. Action:	Not Reported

GEOCHECK® - PHYSICAL SETTING SOURCE MAP FINDINGS

CONTACT INFORMATION:

Name:	Sonoma State University	Population:	6000
Contact:	Craig Dawson	Phone:	Not Reported
Address:	1801 East Cotati Avenue		
Address 2:	Rohnert Park		
	CA, 94 70766		

19
WSW
1/2 - 1 Mile
Lower

CA WELLS 6652

Water System Information:

Prime Station Code:	06N/08W-26C01 M	User ID:	RXR
FRDS Number:	4910014006	County:	Sonoma
District Number:	03	Station Type:	WELL/AMBNT/MUN/INTAKE
Water Type:	Well/Groundwater	Well Status:	Active Raw
Source Lat/Long:	382035.9 1224245.5	Precision:	100 Feet (one Second)
Source Name:	WELL 07		
System Number:	4910014		
System Name:	Rohnert Park, City of		
Organization That Operates System:	600 ENTERPRISE DRIVE ROHNERT PARK, CA 94928		
Pop Served:	38511	Connections:	8067
Area Served:	ROHNERT PARK		
Sample Collected:	14-JUN-11	Findings:	6. UG/L
Chemical:	LEAD		
Sample Collected:	10-SEP-13	Findings:	470. US
Chemical:	SPECIFIC CONDUCTANCE		
Sample Collected:	10-SEP-13	Findings:	7.6
Chemical:	PH, LABORATORY		
Sample Collected:	10-SEP-13	Findings:	200. MG/L
Chemical:	ALKALINITY (TOTAL) AS CaCO3		
Sample Collected:	10-SEP-13	Findings:	244. MG/L
Chemical:	BICARBONATE ALKALINITY		
Sample Collected:	10-SEP-13	Findings:	190. MG/L
Chemical:	HARDNESS (TOTAL) AS CaCO3		
Sample Collected:	10-SEP-13	Findings:	39. MG/L
Chemical:	CALCIUM		
Sample Collected:	10-SEP-13	Findings:	23. MG/L
Chemical:	MAGNESIUM		
Sample Collected:	10-SEP-13	Findings:	21. MG/L
Chemical:	SODIUM		
Sample Collected:	10-SEP-13	Findings:	14. MG/L
Chemical:	CHLORIDE		

GEOCHECK® - PHYSICAL SETTING SOURCE MAP FINDINGS

Sample Collected:	10-SEP-13	Findings:	19. MG/L
Chemical:	SULFATE		
Sample Collected:	10-SEP-13	Findings:	0.14 MG/L
Chemical:	FLUORIDE (F) (NATURAL-SOURCE)		
Sample Collected:	10-SEP-13	Findings:	6.1 UG/L
Chemical:	ARSENIC		
Sample Collected:	10-SEP-13	Findings:	110. UG/L
Chemical:	BARIUM		
Sample Collected:	10-SEP-13	Findings:	310. MG/L
Chemical:	TOTAL DISSOLVED SOLIDS		

**20
NNE
1/2 - 1 Mile
Higher**

CA WELLS 6590

Water System Information:

Prime Station Code:	06N/07W-24F01 M	User ID:	RXR
FRDS Number:	4910014030	County:	Sonoma
District Number:	03	Station Type:	WELL/AMBNT/MUN/INTAKE
Water Type:	Well/Groundwater	Well Status:	Active Raw
Source Lat/Long:	382117.4 1224150.0	Precision:	100 Feet (one Second)
Source Name:	WELL 30		
System Number:	4910014		
System Name:	Rohnert Park, City of		
Organization That Operates System:	600 ENTERPRISE DRIVE ROHNERT PARK, CA 94928		
Pop Served:	38511	Connections:	8067
Area Served:	ROHNERT PARK		
Sample Collected:	18-SEP-12	Findings:	450. US
Chemical:	SPECIFIC CONDUCTANCE		
Sample Collected:	18-SEP-12	Findings:	7.6
Chemical:	PH, LABORATORY		
Sample Collected:	18-SEP-12	Findings:	170. MG/L
Chemical:	ALKALINITY (TOTAL) AS CaCO3		
Sample Collected:	18-SEP-12	Findings:	207. MG/L
Chemical:	BICARBONATE ALKALINITY		
Sample Collected:	18-SEP-12	Findings:	180. MG/L
Chemical:	HARDNESS (TOTAL) AS CaCO3		
Sample Collected:	18-SEP-12	Findings:	38. MG/L
Chemical:	CALCIUM		
Sample Collected:	18-SEP-12	Findings:	20. MG/L
Chemical:	MAGNESIUM		
Sample Collected:	18-SEP-12	Findings:	22. MG/L
Chemical:	SODIUM		
Sample Collected:	18-SEP-12	Findings:	2.4 MG/L
Chemical:	POTASSIUM		

GEOCHECK® - PHYSICAL SETTING SOURCE MAP FINDINGS

Sample Collected:	18-SEP-12	Findings:	31. MG/L
Chemical:	CHLORIDE		
Sample Collected:	18-SEP-12	Findings:	5.4 MG/L
Chemical:	SULFATE		
Sample Collected:	18-SEP-12	Findings:	3.8 UG/L
Chemical:	ARSENIC		
Sample Collected:	18-SEP-12	Findings:	310. MG/L
Chemical:	TOTAL DISSOLVED SOLIDS		
Sample Collected:	18-SEP-12	Findings:	0.14 NTU
Chemical:	TURBIDITY, LABORATORY		
Sample Collected:	18-SEP-12	Findings:	12.
Chemical:	AGGRSSIVE INDEX (CORROSIVITY)		
Sample Collected:	28-OCT-14	Findings:	2.4 UG/L
Chemical:	CHROMIUM, HEXAVALENT		
Sample Collected:	29-DEC-15	Findings:	450. US
Chemical:	SPECIFIC CONDUCTANCE		
Sample Collected:	29-DEC-15	Findings:	7.4
Chemical:	PH, LABORATORY		
Sample Collected:	29-DEC-15	Findings:	167. MG/L
Chemical:	ALKALINITY (TOTAL) AS CaCO3		
Sample Collected:	29-DEC-15	Findings:	204. MG/L
Chemical:	BICARBONATE ALKALINITY		
Sample Collected:	29-DEC-15	Findings:	170. MG/L
Chemical:	HARDNESS (TOTAL) AS CaCO3		
Sample Collected:	29-DEC-15	Findings:	37. MG/L
Chemical:	CALCIUM		
Sample Collected:	29-DEC-15	Findings:	19. MG/L
Chemical:	MAGNESIUM		
Sample Collected:	29-DEC-15	Findings:	22. MG/L
Chemical:	SODIUM		
Sample Collected:	29-DEC-15	Findings:	33. MG/L
Chemical:	CHLORIDE		
Sample Collected:	29-DEC-15	Findings:	4.7 MG/L
Chemical:	SULFATE		
Sample Collected:	29-DEC-15	Findings:	4.2 UG/L
Chemical:	ARSENIC		
Sample Collected:	29-DEC-15	Findings:	320. UG/L
Chemical:	ZINC		
Sample Collected:	29-DEC-15	Findings:	320. MG/L
Chemical:	TOTAL DISSOLVED SOLIDS		
Sample Collected:	29-DEC-15	Findings:	0.36 NTU
Chemical:	TURBIDITY, LABORATORY		

GEOCHECK® - PHYSICAL SETTING SOURCE MAP FINDINGS

Org. Identifier:	USGS-CA		
Formal name:	USGS California Water Science Center		
Monloc Identifier:	USGS-382038122424901		
Monloc name:	006N008W26C001M		
Monloc type:	Well		
Monloc desc:	Not Reported		
Huc code:	18010110	Drainagearea value:	Not Reported
Drainagearea Units:	Not Reported	Contrib drainagearea:	Not Reported
Contrib drainagearea units:	Not Reported	Latitude:	38.3438034
Longitude:	-122.7147099	Sourcemap scale:	24000
Horiz Acc measure:	5	Horiz Acc measure units:	seconds
Horiz Collection method:	Interpolated from map		
Horiz coord refsys:	NAD83	Vert measure val:	99
Vert measure units:	feet	Vertacc measure val:	10
Vert accmeasure units:	feet		
Vertcollection method:	Interpolated from topographic map		
Vert coord refsys:	NGVD29	Countrycode:	US
Aquifername:	California Coastal Basin aquifers		
Formation type:	Not Reported		
Aquifer type:	Not Reported		
Construction date:	19711221	Welldepth:	603
Welldepth units:	ft	Wellholedepth:	603
Wellholedepth units:	ft		

Ground-water levels, Number of Measurements: 0

D22
SSE
1/2 - 1 Mile
Higher

CA WELLS 6647

Water System Information:

Prime Station Code:	06N/08W-25F01 M	User ID:	RXR
FRDS Number:	4910014013	County:	Sonoma
District Number:	03	Station Type:	WELL/AMBNT/MUN/INTAKE
Water Type:	Well/Groundwater	Well Status:	Active Raw
Source Lat/Long:	382015.6 1224153.0	Precision:	100 Feet (one Second)
Source Name:	WELL 13		
System Number:	4910014		
System Name:	Rohnert Park, City of		
Organization That Operates System:	600 ENTERPRISE DRIVE ROHNERT PARK, CA 94928		
Pop Served:	38511	Connections:	8067
Area Served:	ROHNERT PARK		
Sample Collected:	18-SEP-12	Findings:	440. MG/L
Chemical:	TOTAL DISSOLVED SOLIDS		
Sample Collected:	18-SEP-12	Findings:	17. MG/L
Chemical:	NITRATE (AS NO3)		
Sample Collected:	18-SEP-12	Findings:	0.33 NTU
Chemical:	TURBIDITY, LABORATORY		
Sample Collected:	18-SEP-12	Findings:	12.3
Chemical:	AGGRSSIVE INDEX (CORROSIVITY)		

GEOCHECK® - PHYSICAL SETTING SOURCE MAP FINDINGS

Sample Collected:	24-SEP-13	Findings:	6.47 PCI/L
Chemical:	GROSS ALPHA		
Sample Collected:	24-SEP-13	Findings:	1.98 PCI/L
Chemical:	GROSS ALPHA COUNTING ERROR		
Sample Collected:	24-SEP-13	Findings:	0.93 PCI/L
Chemical:	GROSS ALPHA MDA95		
Sample Collected:	24-SEP-13	Findings:	17. MG/L
Chemical:	NITRATE (AS NO3)		
Sample Collected:	27-SEP-11	Findings:	17. MG/L
Chemical:	NITRATE (AS NO3)		
Sample Collected:	18-SEP-12	Findings:	650. US
Chemical:	SPECIFIC CONDUCTANCE		
Sample Collected:	18-SEP-12	Findings:	7.4
Chemical:	PH, LABORATORY		
Sample Collected:	18-SEP-12	Findings:	275. MG/L
Chemical:	ALKALINITY (TOTAL) AS CaCO3		
Sample Collected:	18-SEP-12	Findings:	336. MG/L
Chemical:	BICARBONATE ALKALINITY		
Sample Collected:	18-SEP-12	Findings:	290. MG/L
Chemical:	HARDNESS (TOTAL) AS CaCO3		
Sample Collected:	18-SEP-12	Findings:	61. MG/L
Chemical:	CALCIUM		
Sample Collected:	18-SEP-12	Findings:	32. MG/L
Chemical:	MAGNESIUM		
Sample Collected:	18-SEP-12	Findings:	22. MG/L
Chemical:	SODIUM		
Sample Collected:	18-SEP-12	Findings:	3.6 MG/L
Chemical:	POTASSIUM		
Sample Collected:	18-SEP-12	Findings:	20. MG/L
Chemical:	CHLORIDE		
Sample Collected:	18-SEP-12	Findings:	25. MG/L
Chemical:	SULFATE		
Sample Collected:	18-SEP-12	Findings:	4.3 UG/L
Chemical:	ARSENIC		
Sample Collected:	18-SEP-12	Findings:	108. UG/L
Chemical:	BARIUM		

**D23
SSE
1/2 - 1 Mile
Higher**

FED USGS USGS40000187890

Org. Identifier:	USGS-CA		
Formal name:	USGS California Water Science Center		
Monloc Identifier:	USGS-382014122415601		
Monloc name:	006N008W25F001M		
Monloc type:	Well		
Monloc desc:	Not Reported		
Huc code:	18010110	Drainagearea value:	Not Reported
Drainagearea Units:	Not Reported	Contrib drainagearea:	Not Reported
Contrib drainagearea units:	Not Reported	Latitude:	38.3371368
Longitude:	-122.6999873	Sourcemap scale:	24000

GEOCHECK® - PHYSICAL SETTING SOURCE MAP FINDINGS

Horiz Acc measure:	5	Horiz Acc measure units:	seconds
Horiz Collection method:	Interpolated from map		
Horiz coord refsys:	NAD83	Vert measure val:	103
Vert measure units:	feet	Vertacc measure val:	10
Vert accmeasure units:	feet		
Vertcollection method:	Interpolated from topographic map		
Vert coord refsys:	NGVD29	Countrycode:	US
Aquifername:	California Coastal Basin aquifers		
Formation type:	Not Reported		
Aquifer type:	Not Reported		
Construction date:	19760726	Welldepth:	500
Welldepth units:	ft	Wellholedepth:	500
Wellholedepth units:	ft		

Ground-water levels, Number of Measurements: 0

24
ENE
1/2 - 1 Mile
Higher

CA WELLS 6644

Water System Information:

Prime Station Code:	06N/08W-24J01 M	User ID:	RXR
FRDS Number:	4910014021	County:	Sonoma
District Number:	03	Station Type:	WELL/AMBNT/MUN/INTAKE
Water Type:	Well/Groundwater	Well Status:	Active Raw
Source Lat/Long:	382102.0 1224125.0	Precision:	100 Feet (one Second)
Source Name:	WELL 21		
System Number:	4910014		
System Name:	Rohnert Park, City of		
Organization That Operates System:	600 ENTERPRISE DRIVE ROHNERT PARK, CA 94928		
Pop Served:	38511	Connections:	8067
Area Served:	ROHNERT PARK		
Sample Collected:	27-SEP-11	Findings:	2.2 MG/L
Chemical:	NITRATE (AS NO3)		
Sample Collected:	25-SEP-12	Findings:	2.5 MG/L
Chemical:	NITRATE (AS NO3)		
Sample Collected:	27-NOV-12	Findings:	29. UG/L
Chemical:	MANGANESE		
Sample Collected:	05-MAR-13	Findings:	54. UG/L
Chemical:	MANGANESE		
Sample Collected:	10-SEP-13	Findings:	470. US
Chemical:	SPECIFIC CONDUCTANCE		
Sample Collected:	10-SEP-13	Findings:	7.7
Chemical:	PH, LABORATORY		
Sample Collected:	10-SEP-13	Findings:	195. MG/L
Chemical:	ALKALINITY (TOTAL) AS CaCO3		
Sample Collected:	10-SEP-13	Findings:	238. MG/L
Chemical:	BICARBONATE ALKALINITY		

GEOCHECK® - PHYSICAL SETTING SOURCE MAP FINDINGS

Sample Collected:	10-SEP-13	Findings:	190. MG/L
Chemical:	HARDNESS (TOTAL) AS CaCO3		
Sample Collected:	10-SEP-13	Findings:	41. MG/L
Chemical:	CALCIUM		
Sample Collected:	10-SEP-13	Findings:	21. MG/L
Chemical:	MAGNESIUM		
Sample Collected:	10-SEP-13	Findings:	22. MG/L
Chemical:	SODIUM		
Sample Collected:	10-SEP-13	Findings:	17. MG/L
Chemical:	CHLORIDE		
Sample Collected:	10-SEP-13	Findings:	14. MG/L
Chemical:	SULFATE		
Sample Collected:	10-SEP-13	Findings:	3.6 UG/L
Chemical:	ARSENIC		
Sample Collected:	10-SEP-13	Findings:	52. UG/L
Chemical:	ZINC		
Sample Collected:	10-SEP-13	Findings:	300. MG/L
Chemical:	TOTAL DISSOLVED SOLIDS		
Sample Collected:	10-SEP-13	Findings:	2.9 MG/L
Chemical:	NITRATE (AS NO3)		
Sample Collected:	21-JAN-14	Findings:	64. UG/L
Chemical:	MANGANESE		
Sample Collected:	19-AUG-14	Findings:	3.5 MG/L
Chemical:	NITRATE (AS NO3)		

E25 South 1/2 - 1 Mile Higher	Site ID:	Not Reported		
	Groundwater Flow:	NW	AQUIFLOW	70246
	Shallow Water Depth:	Not Reported		
	Deep Water Depth:	Not Reported		
	Average Water Depth:	Not Reported		
	Date:	04/25/1997		

E26 South 1/2 - 1 Mile Higher	Site ID:	Not Reported		
	Groundwater Flow:	NW	AQUIFLOW	70245
	Shallow Water Depth:	Not Reported		
	Deep Water Depth:	Not Reported		
	Average Water Depth:	Not Reported		
	Date:	04/25/1997		

F27 West 1/2 - 1 Mile Lower	Site ID:	Not Reported		
	Groundwater Flow:	N	AQUIFLOW	54120
	Shallow Water Depth:	Not Reported		
	Deep Water Depth:	Not Reported		
	Average Water Depth:	Not Reported		
	Date:	03/1999		

F28 West 1/2 - 1 Mile Lower	Site ID:	Not Reported		
	Groundwater Flow:	SE	AQUIFLOW	54122
	Shallow Water Depth:	Not Reported		
	Deep Water Depth:	Not Reported		
	Average Water Depth:	Not Reported		
	Date:	10/25/1993		

GEOCHECK® - PHYSICAL SETTING SOURCE MAP FINDINGS

Map ID
Direction
Distance
Elevation

Database EDR ID Number

29
ENE
1/2 - 1 Mile
Higher **FED USGS** **USGS40000187951**

Org. Identifier:	USGS-CA		
Formal name:	USGS California Water Science Center		
Monloc Identifier:	USGS-382106122412201		
Monloc name:	006N008W24G001M		
Monloc type:	Well		
Monloc desc:	Not Reported		
Huc code:	18010110	Drainagearea value:	Not Reported
Drainagearea Units:	Not Reported	Contrib drainagearea:	Not Reported
Contrib drainagearea units:	Not Reported	Latitude:	38.3515808
Longitude:	-122.6905425	Sourcemap scale:	24000
Horiz Acc measure:	5	Horiz Acc measure units:	seconds
Horiz Collection method:	Interpolated from map		
Horiz coord refsys:	NAD83	Vert measure val:	110
Vert measure units:	feet	Vertacc measure val:	10
Vert accmeasure units:	feet		
Vertcollection method:	Interpolated from topographic map		
Vert coord refsys:	NGVD29	Countrycode:	US
Aquifername:	California Coastal Basin aquifers		
Formation type:	Not Reported		
Aquifer type:	Not Reported		
Construction date:	19740313	Welldepth:	510
Welldepth units:	ft	Wellholedepth:	510
Wellholedepth units:	ft		

Ground-water levels, Number of Measurements: 0

G30
SSW
1/2 - 1 Mile
Lower Site ID: Not Reported **AQUIFLOW** **54130**
Groundwater Flow: Varies
Shallow Water Depth: Not Reported
Deep Water Depth: Not Reported
Average Water Depth: Not Reported
Date: 10/30/1989

G31
SSW
1/2 - 1 Mile
Lower Site ID: Not Reported **AQUIFLOW** **54132**
Groundwater Flow: Varies
Shallow Water Depth: Not Reported
Deep Water Depth: Not Reported
Average Water Depth: Not Reported
Date: 10/30/1989

32
SW
1/2 - 1 Mile
Lower **CA WELLS** **8381**

Water System Information:

Prime Station Code:	08N07W-02G03 M	User ID:	RXR
FRDS Number:	4910016003	County:	Sonoma
District Number:	03	Station Type:	WELL/AMBNT/MUN/INTAKE
Water Type:	Well/Groundwater	Well Status:	Active Raw
Source Lat/Long:	382022.2 1224247.1	Precision:	100 Feet (one Second)
Source Name:	WELL 03		

GEOCHECK® - PHYSICAL SETTING SOURCE MAP FINDINGS

System Number:	4910016		
System Name:	Cotati, City of		
Organization That Operates System:	P O BOX 428 COTATI, CA 94931		
Pop Served:	6715	Connections:	2057
Area Served:	COTATI		
Sample Collected:	02-MAY-13	Findings:	210. UG/L
Chemical:	MANGANESE		
Sample Collected:	03-JUN-13	Findings:	150. UG/L
Chemical:	MANGANESE		
Sample Collected:	03-JUL-13	Findings:	160. UG/L
Chemical:	MANGANESE		
Sample Collected:	05-AUG-13	Findings:	150. UG/L
Chemical:	MANGANESE		
Sample Collected:	19-SEP-13	Findings:	260. UG/L
Chemical:	MANGANESE		
Sample Collected:	07-OCT-13	Findings:	150. UG/L
Chemical:	MANGANESE		
Sample Collected:	08-NOV-13	Findings:	160. UG/L
Chemical:	MANGANESE		
Sample Collected:	01-AUG-14	Findings:	5. UNITS
Chemical:	COLOR		
Sample Collected:	01-AUG-14	Findings:	390. US
Chemical:	SPECIFIC CONDUCTANCE		
Sample Collected:	01-AUG-14	Findings:	7.1
Chemical:	PH, LABORATORY		
Sample Collected:	01-AUG-14	Findings:	120. MG/L
Chemical:	ALKALINITY (TOTAL) AS CaCO ₃		
Sample Collected:	01-AUG-14	Findings:	150. MG/L
Chemical:	BICARBONATE ALKALINITY		
Sample Collected:	01-AUG-14	Findings:	73. MG/L
Chemical:	HARDNESS (TOTAL) AS CaCO ₃		
Sample Collected:	01-AUG-14	Findings:	11. MG/L
Chemical:	CALCIUM		
Sample Collected:	01-AUG-14	Findings:	11. MG/L
Chemical:	MAGNESIUM		
Sample Collected:	01-AUG-14	Findings:	53. MG/L
Chemical:	SODIUM		
Sample Collected:	01-AUG-14	Findings:	67. MG/L
Chemical:	CHLORIDE		
Sample Collected:	01-AUG-14	Findings:	9.1 MG/L
Chemical:	SULFATE		
Sample Collected:	01-AUG-14	Findings:	0.18 MG/L
Chemical:	FLUORIDE (F) (NATURAL-SOURCE)		

GEOCHECK® - PHYSICAL SETTING SOURCE MAP FINDINGS

Sample Collected:	01-AUG-14	Findings:	2.2 UG/L
Chemical:	ARSENIC		
Sample Collected:	01-AUG-14	Findings:	210. UG/L
Chemical:	BARIUM		
Sample Collected:	01-AUG-14	Findings:	200. UG/L
Chemical:	IRON		
Sample Collected:	01-AUG-14	Findings:	350. UG/L
Chemical:	MANGANESE		
Sample Collected:	01-AUG-14	Findings:	310. MG/L
Chemical:	TOTAL DISSOLVED SOLIDS		
Sample Collected:	01-AUG-14	Findings:	4.8 MG/L
Chemical:	NITRATE (AS NO3)		
Sample Collected:	01-AUG-14	Findings:	0.38 NTU
Chemical:	TURBIDITY, LABORATORY		
Sample Collected:	01-AUG-14	Findings:	10.6
Chemical:	AGGRSSIVE INDEX (CORROSIVITY)		
Sample Collected:	08-SEP-14	Findings:	300. UG/L
Chemical:	MANGANESE		
Sample Collected:	02-OCT-14	Findings:	240. UG/L
Chemical:	MANGANESE		
Sample Collected:	06-NOV-14	Findings:	210. UG/L
Chemical:	MANGANESE		
Sample Collected:	18-DEC-14	Findings:	220. UG/L
Chemical:	MANGANESE		
Sample Collected:	02-JAN-15	Findings:	220. UG/L
Chemical:	MANGANESE		
Sample Collected:	05-FEB-15	Findings:	240. UG/L
Chemical:	MANGANESE		
Sample Collected:	05-MAR-15	Findings:	220. UG/L
Chemical:	MANGANESE		
Sample Collected:	01-APR-15	Findings:	170. UG/L
Chemical:	IRON		
Sample Collected:	01-APR-15	Findings:	210. UG/L
Chemical:	MANGANESE		
Sample Collected:	08-MAY-15	Findings:	220. UG/L
Chemical:	MANGANESE		
Sample Collected:	05-JUN-15	Findings:	250. UG/L
Chemical:	MANGANESE		
Sample Collected:	09-JUL-15	Findings:	200. UG/L
Chemical:	MANGANESE		
Sample Collected:	06-AUG-15	Findings:	200. UG/L
Chemical:	MANGANESE		
Sample Collected:	03-SEP-15	Findings:	210. UG/L
Chemical:	MANGANESE		

GEOCHECK® - PHYSICAL SETTING SOURCE MAP FINDINGS

Sample Collected:	14-SEP-15	Findings:	1.2 MG/L
Chemical:	NITRATE (AS N)		
Sample Collected:	08-OCT-15	Findings:	190. UG/L
Chemical:	MANGANESE		
Sample Collected:	06-NOV-15	Findings:	160. UG/L
Chemical:	MANGANESE		
Sample Collected:	04-DEC-15	Findings:	240. UG/L
Chemical:	MANGANESE		
Sample Collected:	07-JAN-16	Findings:	240. UG/L
Chemical:	MANGANESE		
Sample Collected:	04-FEB-16	Findings:	210. UG/L
Chemical:	MANGANESE		
Sample Collected:	03-MAR-16	Findings:	300. UG/L
Chemical:	MANGANESE		
Sample Collected:	08-APR-16	Findings:	260. UG/L
Chemical:	MANGANESE		
Sample Collected:	12-APR-16	Findings:	1.43 PCI/L
Chemical:	GROSS ALPHA COUNTING ERROR		
Sample Collected:	12-APR-16	Findings:	1.64 PCI/L
Chemical:	GROSS ALPHA MDA95		
Sample Collected:	12-APR-16	Findings:	1.1 MG/L
Chemical:	NITRATE (AS N)		
Sample Collected:	06-MAY-16	Findings:	260. UG/L
Chemical:	MANGANESE		
Sample Collected:	09-JUN-16	Findings:	230. UG/L
Chemical:	MANGANESE		
Sample Collected:	07-JUL-16	Findings:	250. UG/L
Chemical:	MANGANESE		
Sample Collected:	04-AUG-16	Findings:	250. UG/L
Chemical:	MANGANESE		
Sample Collected:	01-SEP-16	Findings:	230. UG/L
Chemical:	MANGANESE		
Sample Collected:	06-JAN-11	Findings:	170. UG/L
Chemical:	MANGANESE		
Sample Collected:	10-JAN-11	Findings:	5. UNITS
Chemical:	COLOR		
Sample Collected:	10-JAN-11	Findings:	440. US
Chemical:	SPECIFIC CONDUCTANCE		
Sample Collected:	10-JAN-11	Findings:	7.4
Chemical:	PH, LABORATORY		
Sample Collected:	10-JAN-11	Findings:	120. MG/L
Chemical:	ALKALINITY (TOTAL) AS CaCO ₃		
Sample Collected:	10-JAN-11	Findings:	150. MG/L
Chemical:	BICARBONATE ALKALINITY		

GEOCHECK® - PHYSICAL SETTING SOURCE MAP FINDINGS

Sample Collected:	10-JAN-11	Findings:	82. MG/L
Chemical:	HARDNESS (TOTAL) AS CaCO ₃		
Sample Collected:	10-JAN-11	Findings:	13. MG/L
Chemical:	CALCIUM		
Sample Collected:	10-JAN-11	Findings:	12. MG/L
Chemical:	MAGNESIUM		
Sample Collected:	10-JAN-11	Findings:	54. MG/L
Chemical:	SODIUM		
Sample Collected:	10-JAN-11	Findings:	57. MG/L
Chemical:	CHLORIDE		
Sample Collected:	10-JAN-11	Findings:	7.7 MG/L
Chemical:	SULFATE		
Sample Collected:	10-JAN-11	Findings:	0.21 MG/L
Chemical:	FLUORIDE (F) (NATURAL-SOURCE)		
Sample Collected:	10-JAN-11	Findings:	2.6 UG/L
Chemical:	ARSENIC		
Sample Collected:	10-JAN-11	Findings:	210. UG/L
Chemical:	BARIUM		
Sample Collected:	10-JAN-11	Findings:	160. UG/L
Chemical:	MANGANESE		
Sample Collected:	10-JAN-11	Findings:	270. MG/L
Chemical:	TOTAL DISSOLVED SOLIDS		
Sample Collected:	10-JAN-11	Findings:	4.8 MG/L
Chemical:	NITRATE (AS NO ₃)		
Sample Collected:	10-JAN-11	Findings:	0.36 NTU
Chemical:	TURBIDITY, LABORATORY		
Sample Collected:	10-JAN-11	Findings:	11.
Chemical:	AGGRSSIVE INDEX (CORROSIVITY)		
Sample Collected:	04-FEB-11	Findings:	150. UG/L
Chemical:	MANGANESE		
Sample Collected:	07-MAR-11	Findings:	160. UG/L
Chemical:	MANGANESE		
Sample Collected:	05-JUL-11	Findings:	220. UG/L
Chemical:	MANGANESE		
Sample Collected:	05-AUG-11	Findings:	200. UG/L
Chemical:	MANGANESE		
Sample Collected:	02-SEP-11	Findings:	200. UG/L
Chemical:	MANGANESE		
Sample Collected:	14-OCT-11	Findings:	170. UG/L
Chemical:	MANGANESE		
Sample Collected:	03-NOV-11	Findings:	200. UG/L
Chemical:	MANGANESE		
Sample Collected:	05-DEC-11	Findings:	140. UG/L
Chemical:	MANGANESE		

GEOCHECK® - PHYSICAL SETTING SOURCE MAP FINDINGS

Sample Collected:	06-JAN-12	Findings:	110. UG/L
Chemical:	MANGANESE		
Sample Collected:	09-JAN-12	Findings:	4.6 MG/L
Chemical:	NITRATE (AS NO3)		
Sample Collected:	03-FEB-12	Findings:	68. UG/L
Chemical:	MANGANESE		
Sample Collected:	02-MAR-12	Findings:	100. UG/L
Chemical:	MANGANESE		
Sample Collected:	05-APR-12	Findings:	98. UG/L
Chemical:	MANGANESE		
Sample Collected:	03-MAY-12	Findings:	61. UG/L
Chemical:	MANGANESE		
Sample Collected:	04-JUN-12	Findings:	344. UG/L
Chemical:	IRON		
Sample Collected:	04-JUN-12	Findings:	83. UG/L
Chemical:	MANGANESE		
Sample Collected:	02-JUL-12	Findings:	130. UG/L
Chemical:	MANGANESE		
Sample Collected:	03-AUG-12	Findings:	170. UG/L
Chemical:	MANGANESE		
Sample Collected:	08-OCT-12	Findings:	170. UG/L
Chemical:	MANGANESE		
Sample Collected:	01-NOV-12	Findings:	150. UG/L
Chemical:	MANGANESE		
Sample Collected:	03-DEC-12	Findings:	140. UG/L
Chemical:	IRON		
Sample Collected:	03-DEC-12	Findings:	69. UG/L
Chemical:	MANGANESE		
Sample Collected:	04-JAN-13	Findings:	110. UG/L
Chemical:	MANGANESE		
Sample Collected:	04-FEB-13	Findings:	220. UG/L
Chemical:	MANGANESE		
Sample Collected:	07-MAR-13	Findings:	200. UG/L
Chemical:	MANGANESE		
Sample Collected:	01-APR-13	Findings:	130. UG/L
Chemical:	MANGANESE		
Sample Collected:	22-APR-13	Findings:	4.8 MG/L
Chemical:	NITRATE (AS NO3)		

**H33
NW
1/2 - 1 Mile
Lower**

Site ID:	Not Reported
Groundwater Flow:	NW
Shallow Water Depth:	Not Reported
Deep Water Depth:	Not Reported
Average Water Depth:	10
Date:	12/08/1992

AQUIFLOW 70905

GEOCHECK® - PHYSICAL SETTING SOURCE MAP FINDINGS

Map ID
Direction
Distance
Elevation

Database EDR ID Number

H34 NW 1/2 - 1 Mile Lower	Site ID: Groundwater Flow: Shallow Water Depth: Deep Water Depth: Average Water Depth: Date:	Not Reported NE Not Reported Not Reported Not Reported 09/09/1996	AQUIFLOW	71006
--	---	--	-----------------	--------------

I35 NNW 1/2 - 1 Mile Lower	Site ID: Groundwater Flow: Shallow Water Depth: Deep Water Depth: Average Water Depth: Date:	Not Reported NE 7.37 7.86 Not Reported 09/25/1997	AQUIFLOW	54008
---	---	--	-----------------	--------------

I36 NNW 1/2 - 1 Mile Lower	Site ID: Groundwater Flow: Shallow Water Depth: Deep Water Depth: Average Water Depth: Date:	Not Reported SSW Not Reported Not Reported Not Reported 08/12/1999	AQUIFLOW	54116
---	---	---	-----------------	--------------

I37 NNW 1/2 - 1 Mile Lower			FED USGS	USGS40000187972
---	--	--	-----------------	------------------------

Org. Identifier:	USGS-CA		
Formal name:	USGS California Water Science Center		
Monloc Identifier:	USGS-382129122423301		
Monloc name:	006N008W23B001M		
Monloc type:	Well		
Monloc desc:	Not Reported		
Huc code:	18010110	Drainagearea value:	Not Reported
Drainagearea Units:	Not Reported	Contrib drainagearea:	Not Reported
Contrib drainagearea units:	Not Reported	Latitude:	38.3579696
Longitude:	-122.7102652	Sourcemap scale:	24000
Horiz Acc measure:	5	Horiz Acc measure units:	seconds
Horiz Collection method:	Interpolated from map		
Horiz coord refsys:	NAD83	Vert measure val:	95
Vert measure units:	feet	Vertacc measure val:	10
Vert accmeasure units:	feet		
Vertcollection method:	Interpolated from topographic map		
Vert coord refsys:	NGVD29	Countrycode:	US
Aquifername:	California Coastal Basin aquifers		
Formation type:	Not Reported		
Aquifer type:	Not Reported		
Construction date:	19581226	Welldepth:	804
Welldepth units:	ft	Wellholedepth:	804
Wellholedepth units:	ft		

Ground-water levels, Number of Measurements: 0

GEOCHECK® - PHYSICAL SETTING SOURCE MAP FINDINGS

Sample Collected:	27-SEP-11	Findings:	15. MG/L
Chemical:	SULFATE		
Sample Collected:	27-SEP-11	Findings:	2.9 UG/L
Chemical:	ARSENIC		
Sample Collected:	27-SEP-11	Findings:	290. MG/L
Chemical:	TOTAL DISSOLVED SOLIDS		
Sample Collected:	27-SEP-11	Findings:	4.5 MG/L
Chemical:	NITRATE (AS NO3)		
Sample Collected:	27-SEP-11	Findings:	0.14 NTU
Chemical:	TURBIDITY, LABORATORY		
Sample Collected:	27-SEP-11	Findings:	12.1
Chemical:	AGGRSSIVE INDEX (CORROSIVITY)		
Sample Collected:	25-SEP-12	Findings:	4.7 MG/L
Chemical:	NITRATE (AS NO3)		
Sample Collected:	17-SEP-13	Findings:	3.7 MG/L
Chemical:	NITRATE (AS NO3)		
Sample Collected:	05-AUG-14	Findings:	480. US
Chemical:	SPECIFIC CONDUCTANCE		
Sample Collected:	05-AUG-14	Findings:	7.4
Chemical:	PH, LABORATORY		
Sample Collected:	05-AUG-14	Findings:	188. MG/L
Chemical:	ALKALINITY (TOTAL) AS CaCO3		
Sample Collected:	05-AUG-14	Findings:	230. MG/L
Chemical:	BICARBONATE ALKALINITY		
Sample Collected:	05-AUG-14	Findings:	200. MG/L
Chemical:	HARDNESS (TOTAL) AS CaCO3		
Sample Collected:	05-AUG-14	Findings:	43. MG/L
Chemical:	CALCIUM		
Sample Collected:	05-AUG-14	Findings:	22. MG/L
Chemical:	MAGNESIUM		
Sample Collected:	05-AUG-14	Findings:	18. MG/L
Chemical:	SODIUM		
Sample Collected:	05-AUG-14	Findings:	23. MG/L
Chemical:	CHLORIDE		
Sample Collected:	05-AUG-14	Findings:	17. MG/L
Chemical:	SULFATE		
Sample Collected:	05-AUG-14	Findings:	2.9 UG/L
Chemical:	ARSENIC		
Sample Collected:	05-AUG-14	Findings:	330. MG/L
Chemical:	TOTAL DISSOLVED SOLIDS		
Sample Collected:	05-AUG-14	Findings:	5.5 MG/L
Chemical:	NITRATE (AS NO3)		
Sample Collected:	18-AUG-15	Findings:	4.9 MG/L
Chemical:	NITRATE (AS NO3)		

GEOCHECK® - PHYSICAL SETTING SOURCE MAP FINDINGS

Map ID
Direction
Distance
Elevation

Database EDR ID Number

40	Site ID:	Not Reported	
NNW	Groundwater Flow:	Not Reported	AQUIFLOW 70906
1/2 - 1 Mile	Shallow Water Depth:	9	
Lower	Deep Water Depth:	13	
	Average Water Depth:	Not Reported	
	Date:	11/23/1987	

41			
ESE			CA WELLS 6654
1/2 - 1 Mile			
Higher			

Water System Information:

Prime Station Code:	06N/08W-30D02 M	User ID:	RXR
FRDS Number:	4910014005	County:	Sonoma
District Number:	03	Station Type:	WELL/AMBNT/MUN/INTAKE
Water Type:	Well/Groundwater	Well Status:	Active Raw
Source Lat/Long:	382037.3 1224103.8	Precision:	100 Feet (one Second)
Source Name:	WELL 06		
System Number:	4910014		
System Name:	Rohnert Park, City of		
Organization That Operates System:	600 ENTERPRISE DRIVE ROHNERT PARK, CA 94928		
Pop Served:	38511	Connections:	8067
Area Served:	ROHNERT PARK		
Sample Collected:	27-SEP-11	Findings:	11. MG/L
Chemical:	NITRATE (AS NO3)		
Sample Collected:	18-SEP-12	Findings:	460. US
Chemical:	SPECIFIC CONDUCTANCE		
Sample Collected:	18-SEP-12	Findings:	7.2
Chemical:	PH, LABORATORY		
Sample Collected:	18-SEP-12	Findings:	175. MG/L
Chemical:	ALKALINITY (TOTAL) AS CaCO3		
Sample Collected:	18-SEP-12	Findings:	213. MG/L
Chemical:	BICARBONATE ALKALINITY		
Sample Collected:	18-SEP-12	Findings:	190. MG/L
Chemical:	HARDNESS (TOTAL) AS CaCO3		
Sample Collected:	18-SEP-12	Findings:	40. MG/L
Chemical:	CALCIUM		
Sample Collected:	18-SEP-12	Findings:	21. MG/L
Chemical:	MAGNESIUM		
Sample Collected:	18-SEP-12	Findings:	18. MG/L
Chemical:	SODIUM		
Sample Collected:	18-SEP-12	Findings:	2.1 MG/L
Chemical:	POTASSIUM		

GEOCHECK® - PHYSICAL SETTING SOURCE MAP FINDINGS

Sample Collected:	18-SEP-12	Findings:	18. MG/L
Chemical:	CHLORIDE		
Sample Collected:	18-SEP-12	Findings:	12. MG/L
Chemical:	SULFATE		
Sample Collected:	18-SEP-12	Findings:	2.8 UG/L
Chemical:	ARSENIC		
Sample Collected:	18-SEP-12	Findings:	110. UG/L
Chemical:	ZINC		
Sample Collected:	18-SEP-12	Findings:	60. UG/L
Chemical:	ALUMINUM		
Sample Collected:	18-SEP-12	Findings:	310. MG/L
Chemical:	TOTAL DISSOLVED SOLIDS		
Sample Collected:	18-SEP-12	Findings:	11. MG/L
Chemical:	NITRATE (AS NO3)		
Sample Collected:	18-SEP-12	Findings:	0.11 NTU
Chemical:	TURBIDITY, LABORATORY		
Sample Collected:	18-SEP-12	Findings:	11.7
Chemical:	AGGRSSIVE INDEX (CORROSIVITY)		
Sample Collected:	17-SEP-13	Findings:	11. MG/L
Chemical:	NITRATE (AS NO3)		
Sample Collected:	12-AUG-14	Findings:	13. MG/L
Chemical:	NITRATE (AS NO3)		
Sample Collected:	12-NOV-14	Findings:	1.9 UG/L
Chemical:	CHROMIUM, HEXAVALENT		
Sample Collected:	18-AUG-15	Findings:	12. MG/L
Chemical:	NITRATE (AS NO3)		
Sample Collected:	22-SEP-15	Findings:	530. US
Chemical:	SPECIFIC CONDUCTANCE		
Sample Collected:	22-SEP-15	Findings:	7.6
Chemical:	PH, LABORATORY		
Sample Collected:	22-SEP-15	Findings:	198. MG/L
Chemical:	ALKALINITY (TOTAL) AS CaCO3		
Sample Collected:	22-SEP-15	Findings:	242. MG/L
Chemical:	BICARBONATE ALKALINITY		
Sample Collected:	22-SEP-15	Findings:	230. MG/L
Chemical:	HARDNESS (TOTAL) AS CaCO3		
Sample Collected:	22-SEP-15	Findings:	51. MG/L
Chemical:	CALCIUM		
Sample Collected:	22-SEP-15	Findings:	25. MG/L
Chemical:	MAGNESIUM		
Sample Collected:	22-SEP-15	Findings:	18. MG/L
Chemical:	SODIUM		
Sample Collected:	22-SEP-15	Findings:	29. MG/L
Chemical:	CHLORIDE		

GEOCHECK® - PHYSICAL SETTING SOURCE MAP FINDINGS

Sample Collected:	22-SEP-15	Findings:	20. MG/L
Chemical:	SULFATE		
Sample Collected:	22-SEP-15	Findings:	2.7 UG/L
Chemical:	ARSENIC		
Sample Collected:	22-SEP-15	Findings:	100. UG/L
Chemical:	ZINC		
Sample Collected:	22-SEP-15	Findings:	350. MG/L
Chemical:	TOTAL DISSOLVED SOLIDS		
Sample Collected:	22-SEP-15	Findings:	0.25 NTU
Chemical:	TURBIDITY, LABORATORY		
Sample Collected:	08-MAR-16	Findings:	2.3 UG/L
Chemical:	ARSENIC		
Sample Collected:	07-JUN-16	Findings:	2.3 UG/L
Chemical:	ARSENIC		
Sample Collected:	20-SEP-16	Findings:	3.1 MG/L
Chemical:	NITRATE (AS N)		
Sample Collected:	20-SEP-16	Findings:	3. UG/L
Chemical:	ARSENIC		

**42
NE
1/2 - 1 Mile
Higher**

CA WELLS 6641

Water System Information:

Prime Station Code:	06N/08W-24A01 M	User ID:	RXR
FRDS Number:	4910014027	County:	Sonoma
District Number:	03	Station Type:	WELL/AMBNT/MUN/INTAKE
Water Type:	Well/Groundwater	Well Status:	Active Raw
Source Lat/Long:	382118.9 1224114.5	Precision:	100 Feet (one Second)
Source Name:	WELL 27		
System Number:	4910014		
System Name:	Rohnert Park, City of		
Organization That Operates System:	600 ENTERPRISE DRIVE ROHNERT PARK, CA 94928		
Pop Served:	38511	Connections:	8067
Area Served:	ROHNERT PARK		
Sample Collected:	28-SEP-11	Findings:	2.5 MG/L
Chemical:	NITRATE (AS NO3)		
Sample Collected:	10-SEP-13	Findings:	320. US
Chemical:	SPECIFIC CONDUCTANCE		
Sample Collected:	10-SEP-13	Findings:	7.7
Chemical:	PH, LABORATORY		
Sample Collected:	10-SEP-13	Findings:	142. MG/L
Chemical:	ALKALINITY (TOTAL) AS CaCO3		
Sample Collected:	10-SEP-13	Findings:	173. MG/L
Chemical:	BICARBONATE ALKALINITY		

GEOCHECK® - PHYSICAL SETTING SOURCE MAP FINDINGS

Sample Collected:	10-SEP-13	Findings:	99. MG/L
Chemical:	HARDNESS (TOTAL) AS CaCO3		
Sample Collected:	10-SEP-13	Findings:	20. MG/L
Chemical:	CALCIUM		
Sample Collected:	10-SEP-13	Findings:	12. MG/L
Chemical:	MAGNESIUM		
Sample Collected:	10-SEP-13	Findings:	27. MG/L
Chemical:	SODIUM		
Sample Collected:	10-SEP-13	Findings:	10. MG/L
Chemical:	CHLORIDE		
Sample Collected:	10-SEP-13	Findings:	3.6 MG/L
Chemical:	SULFATE		
Sample Collected:	10-SEP-13	Findings:	4.6 UG/L
Chemical:	ARSENIC		
Sample Collected:	10-SEP-13	Findings:	220. MG/L
Chemical:	TOTAL DISSOLVED SOLIDS		
Sample Collected:	10-SEP-13	Findings:	0.14 NTU
Chemical:	TURBIDITY, LABORATORY		
Sample Collected:	02-SEP-14	Findings:	2.5 MG/L
Chemical:	NITRATE (AS NO3)		
Sample Collected:	28-OCT-14	Findings:	3.2 UG/L
Chemical:	CHROMIUM, HEXAVALENT		
Sample Collected:	29-SEP-15	Findings:	0.67 PCI/L
Chemical:	GROSS ALPHA COUNTING ERROR		
Sample Collected:	29-SEP-15	Findings:	1.55 PCI/L
Chemical:	GROSS ALPHA MDA95		
Sample Collected:	29-SEP-15	Findings:	2.5 MG/L
Chemical:	NITRATE (AS NO3)		

43
East
1/2 - 1 Mile
Higher

FED USGS USGS40000187917

Org. Identifier:	USGS-CA		
Formal name:	USGS California Water Science Center		
Monloc Identifier:	USGS-382041122410201		
Monloc name:	006N007W30D002M		
Monloc type:	Well		
Monloc desc:	Not Reported		
Huc code:	18010110	Drainagearea value:	Not Reported
Drainagearea Units:	Not Reported	Contrib drainagearea:	Not Reported
Contrib drainagearea units:	Not Reported	Latitude:	38.3446365
Longitude:	-122.6849868	Sourcemap scale:	24000
Horiz Acc measure:	5	Horiz Acc measure units:	seconds
Horiz Collection method:	Interpolated from map		
Horiz coord refsys:	NAD83	Vert measure val:	106
Vert measure units:	feet	Vertacc measure val:	10
Vert accmeasure units:	feet		
Vertcollection method:	Interpolated from topographic map		
Vert coord refsys:	NGVD29	Countrycode:	US
Aquifername:	California Coastal Basin aquifers		
Formation type:	Not Reported		

GEOCHECK® - PHYSICAL SETTING SOURCE MAP FINDINGS

Aquifer type:	Not Reported	Welldepth:	420
Construction date:	19700513	Wellholedepth:	470
Welldepth units:	ft		
Wellholedepth units:	ft		

Ground-water levels, Number of Measurements: 0

1G NNW 1/2 - 1 Mile Lower	Site ID:	Not Reported		
	Groundwater Flow:	Not Reported	AQUIFLOW	70906
	Shallow Water Depth:	9		
	Deep Water Depth:	13		
	Average Water Depth:	Not Reported		
	Date:	11/23/1987		
<hr/>				
2G NNW 1/2 - 1 Mile Lower	Site ID:	Not Reported		
	Groundwater Flow:	NE	AQUIFLOW	54008
	Shallow Water Depth:	7.37		
	Deep Water Depth:	7.86		
	Average Water Depth:	Not Reported		
	Date:	09/25/1997		
<hr/>				
3G NNW 1/2 - 1 Mile Lower	Site ID:	Not Reported		
	Groundwater Flow:	SSW	AQUIFLOW	54116
	Shallow Water Depth:	Not Reported		
	Deep Water Depth:	Not Reported		
	Average Water Depth:	Not Reported		
	Date:	08/12/1999		
<hr/>				
4G NW 1/2 - 1 Mile Lower	Site ID:	Not Reported		
	Groundwater Flow:	NE	AQUIFLOW	71006
	Shallow Water Depth:	Not Reported		
	Deep Water Depth:	Not Reported		
	Average Water Depth:	Not Reported		
	Date:	09/09/1996		
<hr/>				
5G NW 1/2 - 1 Mile Lower	Site ID:	Not Reported		
	Groundwater Flow:	NW	AQUIFLOW	70905
	Shallow Water Depth:	Not Reported		
	Deep Water Depth:	Not Reported		
	Average Water Depth:	10		
	Date:	12/08/1992		
<hr/>				
6G WNW 1/4 - 1/2 Mile Lower	Site ID:	Not Reported		
	Groundwater Flow:	Varies	AQUIFLOW	54402
	Shallow Water Depth:	8		
	Deep Water Depth:	12		
	Average Water Depth:	Not Reported		
	Date:	09/24/1990		
<hr/>				
7G West 1/2 - 1 Mile Lower	Site ID:	Not Reported		
	Groundwater Flow:	N	AQUIFLOW	54120
	Shallow Water Depth:	Not Reported		
	Deep Water Depth:	Not Reported		
	Average Water Depth:	Not Reported		
	Date:	03/1999		

GEOCHECK® - PHYSICAL SETTING SOURCE MAP FINDINGS

Map ID
Direction
Distance
Elevation

Database EDR ID Number

8G West 1/2 - 1 Mile Lower	Site ID: Groundwater Flow: Shallow Water Depth: Deep Water Depth: Average Water Depth: Date:	Not Reported SE Not Reported Not Reported Not Reported 10/25/1993	AQUIFLOW	54122
9G NW 1/8 - 1/4 Mile Lower	Site ID: Groundwater Flow: Shallow Water Depth: Deep Water Depth: Average Water Depth: Date:	Not Reported WSW Not Reported Not Reported Not Reported 09/30/1999	AQUIFLOW	54123
10G WNW 1/4 - 1/2 Mile Lower	Site ID: Groundwater Flow: Shallow Water Depth: Deep Water Depth: Average Water Depth: Date:	Not Reported Varies 8 12 Not Reported 09/24/1990	AQUIFLOW	54535
11G ESE 1/8 - 1/4 Mile Lower	Site ID: Groundwater Flow: Shallow Water Depth: Deep Water Depth: Average Water Depth: Date:	Not Reported W 15 20 Not Reported 06/11/1987	AQUIFLOW	54399
12G SSE 1/8 - 1/4 Mile Lower	Site ID: Groundwater Flow: Shallow Water Depth: Deep Water Depth: Average Water Depth: Date:	Not Reported W 15 20 Not Reported 06/11/1987	AQUIFLOW	54401
13G South 1/2 - 1 Mile Lower	Site ID: Groundwater Flow: Shallow Water Depth: Deep Water Depth: Average Water Depth: Date:	Not Reported NW Not Reported Not Reported Not Reported 04/25/1997	AQUIFLOW	70246
14G South 1/2 - 1 Mile Lower	Site ID: Groundwater Flow: Shallow Water Depth: Deep Water Depth: Average Water Depth: Date:	Not Reported NW Not Reported Not Reported Not Reported 04/25/1997	AQUIFLOW	70245

GEOCHECK® - PHYSICAL SETTING SOURCE MAP FINDINGS

Map ID
 Direction
 Distance
 Elevation

Database EDR ID Number

15G SSW 1/2 - 1 Mile Lower	Site ID: Groundwater Flow: Shallow Water Depth: Deep Water Depth: Average Water Depth: Date:	Not Reported Varies Not Reported Not Reported Not Reported 10/30/1989	AQUIFLOW	54130
---	---	--	-----------------	--------------

16G SSW 1/2 - 1 Mile Lower	Site ID: Groundwater Flow: Shallow Water Depth: Deep Water Depth: Average Water Depth: Date:	Not Reported Varies Not Reported Not Reported Not Reported 10/30/1989	AQUIFLOW	54132
---	---	--	-----------------	--------------

17G SSW 1/2 - 1 Mile Lower	Site ID: Groundwater Flow: Shallow Water Depth: Deep Water Depth: Average Water Depth: Date:	Not Reported Not Reported 10 14 Not Reported 06/02/1993	AQUIFLOW	54405
---	---	--	-----------------	--------------

GEOCHECK® - PHYSICAL SETTING SOURCE MAP FINDINGS

Map ID
Direction
Distance

Database EDR ID Number

1

SW

1/4 - 1/2 Mile

OIL_GAS

CAOG11000238431

District nun:	6	Api number:	09700046
Blm well:	N	Redrill can:	Not Reported
Dryhole:	Y	Well status:	P
Operator name:	Santa Rosa Expl. Co.		
County name:	Sonoma	Fieldname:	Any Field
Area name:	Any Area	Section:	26
Township:	06N	Range:	08W
Base meridian:	MD	Elevation:	Not Reported
Locationde:	Not Reported		
Gissourcec:	hud		
Comments:	Status Code 006		
Leasename:	Stephens-Rohnert	Wellnumber:	1
Epawell:	N	Hydraulica:	N
Confidenti:	N	Spuddate:	01-JAN-51
Welldeptha:	5790		
Redrillfoo:	0		
Abandonedd:	30-JUL-55	Completion:	Not Reported
Directiona:	Unknown	Gissymbol:	PDH
Site id:	CAOG11000238431		

GEOCHECK® - PHYSICAL SETTING SOURCE MAP FINDINGS RADON

AREA RADON INFORMATION

State Database: CA Radon

Radon Test Results

Zipcode	Num Tests	> 4 pCi/L
94928	14	1

Federal EPA Radon Zone for SONOMA County: 3

- Note: Zone 1 indoor average level > 4 pCi/L.
 : Zone 2 indoor average level \geq 2 pCi/L and \leq 4 pCi/L.
 : Zone 3 indoor average level < 2 pCi/L.

Federal Area Radon Information for Zip Code: 94928

Number of sites tested: 5

Area	Average Activity	% <4 pCi/L	% 4-20 pCi/L	% >20 pCi/L
Living Area - 1st Floor	0.240 pCi/L	100%	0%	0%
Living Area - 2nd Floor	Not Reported	Not Reported	Not Reported	Not Reported
Basement	Not Reported	Not Reported	Not Reported	Not Reported

PHYSICAL SETTING SOURCE RECORDS SEARCHED

TOPOGRAPHIC INFORMATION

USGS 7.5' Digital Elevation Model (DEM)

Source: United States Geologic Survey

EDR acquired the USGS 7.5' Digital Elevation Model in 2002 and updated it in 2006. The 7.5 minute DEM corresponds to the USGS 1:24,000- and 1:25,000-scale topographic quadrangle maps. The DEM provides elevation data with consistent elevation units and projection.

Current USGS 7.5 Minute Topographic Map

Source: U.S. Geological Survey

HYDROLOGIC INFORMATION

Flood Zone Data: This data was obtained from the Federal Emergency Management Agency (FEMA). It depicts 100-year and 500-year flood zones as defined by FEMA. It includes the National Flood Hazard Layer (NFHL) which incorporates Flood Insurance Rate Map (FIRM) data and Q3 data from FEMA in areas not covered by NFHL.

Source: FEMA

Telephone: 877-336-2627

Date of Government Version: 2003, 2015

NWI: National Wetlands Inventory. This data, available in select counties across the country, was obtained by EDR in 2002, 2005 and 2010 from the U.S. Fish and Wildlife Service.

State Wetlands Data: Wetland Inventory

Source: Department of Fish & Game

Telephone: 916-445-0411

HYDROGEOLOGIC INFORMATION

AQUIFLOW^R Information System

Source: EDR proprietary database of groundwater flow information

EDR has developed the AQUIFLOW Information System (AIS) to provide data on the general direction of groundwater flow at specific points. EDR has reviewed reports submitted to regulatory authorities at select sites and has extracted the date of the report, hydrogeologically determined groundwater flow direction and depth to water table information.

GEOLOGIC INFORMATION

Geologic Age and Rock Stratigraphic Unit

Source: P.G. Schruben, R.E. Arndt and W.J. Bawiec, Geology of the Conterminous U.S. at 1:2,500,000 Scale - A digital representation of the 1974 P.B. King and H.M. Beikman Map, USGS Digital Data Series DDS - 11 (1994).

STATSGO: State Soil Geographic Database

Source: Department of Agriculture, Natural Resources Conservation Service (NRCS)

The U.S. Department of Agriculture's (USDA) Natural Resources Conservation Service (NRCS) leads the national Conservation Soil Survey (NCSS) and is responsible for collecting, storing, maintaining and distributing soil survey information for privately owned lands in the United States. A soil map in a soil survey is a representation of soil patterns in a landscape. Soil maps for STATSGO are compiled by generalizing more detailed (SSURGO) soil survey maps.

SSURGO: Soil Survey Geographic Database

Source: Department of Agriculture, Natural Resources Conservation Service (NRCS)

Telephone: 800-672-5559

SSURGO is the most detailed level of mapping done by the Natural Resources Conservation Service, mapping scales generally range from 1:12,000 to 1:63,360. Field mapping methods using national standards are used to construct the soil maps in the Soil Survey Geographic (SSURGO) database. SSURGO digitizing duplicates the original soil survey maps. This level of mapping is designed for use by landowners, townships and county natural resource planning and management.

PHYSICAL SETTING SOURCE RECORDS SEARCHED

LOCAL / REGIONAL WATER AGENCY RECORDS

FEDERAL WATER WELLS

PWS: Public Water Systems

Source: EPA/Office of Drinking Water

Telephone: 202-564-3750

Public Water System data from the Federal Reporting Data System. A PWS is any water system which provides water to at least 25 people for at least 60 days annually. PWSs provide water from wells, rivers and other sources.

PWS ENF: Public Water Systems Violation and Enforcement Data

Source: EPA/Office of Drinking Water

Telephone: 202-564-3750

Violation and Enforcement data for Public Water Systems from the Safe Drinking Water Information System (SDWIS) after August 1995. Prior to August 1995, the data came from the Federal Reporting Data System (FRDS).

USGS Water Wells: USGS National Water Inventory System (NWIS)

This database contains descriptive information on sites where the USGS collects or has collected data on surface water and/or groundwater. The groundwater data includes information on wells, springs, and other sources of groundwater.

STATE RECORDS

Water Well Database

Source: Department of Water Resources

Telephone: 916-651-9648

California Drinking Water Quality Database

Source: Department of Public Health

Telephone: 916-324-2319

The database includes all drinking water compliance and special studies monitoring for the state of California since 1984. It consists of over 3,200,000 individual analyses along with well and water system information.

OTHER STATE DATABASE INFORMATION

California Oil and Gas Well Locations

Source: Department of Conservation

Telephone: 916-323-1779

Oil and Gas well locations in the state.

RADON

State Database: CA Radon

Source: Department of Health Services

Telephone: 916-324-2208

Radon Database for California

Area Radon Information

Source: USGS

Telephone: 703-356-4020

The National Radon Database has been developed by the U.S. Environmental Protection Agency (USEPA) and is a compilation of the EPA/State Residential Radon Survey and the National Residential Radon Survey. The study covers the years 1986 - 1992. Where necessary data has been supplemented by information collected at private sources such as universities and research institutions.

EPA Radon Zones

Source: EPA

Telephone: 703-356-4020

Sections 307 & 309 of IRAA directed EPA to list and identify areas of U.S. with the potential for elevated indoor radon levels.

PHYSICAL SETTING SOURCE RECORDS SEARCHED

OTHER

Airport Landing Facilities: Private and public use landing facilities
Source: Federal Aviation Administration, 800-457-6656

Epicenters: World earthquake epicenters, Richter 5 or greater
Source: Department of Commerce, National Oceanic and Atmospheric Administration

California Earthquake Fault Lines: The fault lines displayed on EDR's Topographic map are digitized quaternary fault lines, prepared in 1975 by the United State Geological Survey. Additional information (also from 1975) regarding activity at specific fault lines comes from California's Preliminary Fault Activity Map prepared by the California Division of Mines and Geology.

STREET AND ADDRESS INFORMATION

© 2015 TomTom North America, Inc. All rights reserved. This material is proprietary and the subject of copyright protection and other intellectual property rights owned by or licensed to Tele Atlas North America, Inc. The use of this material is subject to the terms of a license agreement. You will be held liable for any unauthorized copying or disclosure of this material.

APPENDIX D: QUALIFICATIONS/INSURANCE



Michael Audibert, REA

Partner Associate

Education

MPA - Public Administration, San Francisco State University, 2000

BS - Business Administration, University of Vermont, 1992

Registrations

California Registered Environmental Assessor (REA) #30090

Summary of Professional Experience

Mr. Audibert has nine years of experience in the health, safety, and environmental (HSE) and industrial hygiene (IH) service industries. He has significant experience in due diligence assessments for a variety of property types and the needs and requirements of varied number of reporting standards, including ASTM standards, EPA's All Appropriate Inquiry (AAI), and customized client formats. Specifically, Mr. Audibert has performed Phase I Environmental Site Assessments, Environmental Transaction Screens, Phase II Subsurface Investigations, Regulatory Compliance Assessments, Asbestos Surveys, Lead-based Paint Surveys, Radon Studies, Mold Assessments, and Lead-in-water sampling and analysis.

Mr. Audibert performed a Phase I Environmental Site Assessment (ESA) for a former steel and brass foundry to be converted into live/work loft apartments. The City of Oakland required that a comprehensive Phase I ESA be conducted for this property for foundry closure purposes. This project involved extensive agency and historical research, as well as determining what areas of the former foundry would be considered "at risk zones" for subsurface contamination.

Mr. Audibert has performed Phase I Environmental Site Assessments (ESAs) for existing gas stations developed on the site of former gas stations, as well as several historical and current leaking underground storage tank (LUST) sites, which involve an extensive historical use investigation and agency records review to determine the status of current and past underground storage tanks (USTs).

Finally, Mr. Audibert's diversity across residential, industrial, municipal, and commercial environments is a major contribution to Partner Engineering and Science's Associate team in the West, Southwest, and Pacific Northwest region of the United States.

Education

A.S. in Fire Science Technology, College of San Mateo

B.A. in Environmental Studies, California State University, Hayward (Cal State East Bay)

Registrations

Registered Environmental Property Assessor (REPA) with the National Registry for Environmental Professionals, Cert. #615601

Training

Wood Destroying Pest Certification

Lead Based Paint and Asbestos trained

Sustainable/Green Business trained

Highlights

Over 20 years of experience in the environmental consulting industry

Site Mitigation

Phase I Environmental Site Assessments

Property Condition Reports

Experience Summary

Mr. Petersen has over 20 years of experience in the environmental consulting industry and has worked in various disciplines, including: site mitigation, environmental health and safety, regulatory compliance, construction monitoring, subsurface investigation, and environmental and engineering due diligence practices, including Phase I ESAs and PCAs. Mr. Petersen's primary area of expertise is in the environmental due diligence field, where he has performed and managed thousands of environmental due diligence projects throughout the country.

Mr. Petersen has conducted and managed Phase I ESAs on open space, agricultural land, industrial facilities, office buildings and complexes, multi-family developments, government installations, public right-of-ways, shopping malls, retail strips, telecommunication tower sites, service stations, drycleaner facilities and hospitality properties. Most notably, Mr. Petersen has managed due diligence portfolios for varied and demanding clients. In addition to these duties, Mr. Petersen has developed scopes of work, prepared proposals, managed, mentored and trained junior staff, and has regularly provided detailed reports within strict deadlines.

Mr. Petersen is familiar with all aspects of due diligence property assessments and reporting standards, including Fannie Mae DUS and Freddie Mac HUD, and is especially knowledgeable on EPA's All Appropriate Inquiry and ASTM E1527-05. In addition, he has worked with diverse client groups with unique client-specific scopes of work and reporting requirements.

Mr. Petersen has completed thousands of Phase I ESAs on multi-family properties, commercial office buildings, shopping centers, gasoline stations, hotels, dry cleaners, auto repair shops, and industrial facilities. Areas of concern included former chemical storage/transfer areas, areas of drainage/deteriorated piping, historical groundwater dispersion wells, and former underground storage tanks systems.

Thomas Petersen, REPA

Mr. Petersen has reviewed and evaluated hundreds of third-party Phase I reports.

Currently, Mr. Petersen provides management and QA/QC expertise of Phase I ESAs, transaction screens, and other product types, and is extensively involved in project management and client communications, maintaining an emphasis on providing exemplary client service. Mr. Petersen is responsible for ensuring consistency and quality of due diligence services and ensuring that client-specific requirements are met, as well as the requirements of ASTM and AAI standards. In addition, Mr. Petersen also provides research on specific markets in order to support growth of Partner's expanding client base.

Project Experience

Mr. Petersen has worked with national and regional lenders, banks, investors, equity stakeholders, industry, local governments and property owners, including, but not limited to:

- Bank of America
- Deutsche Bank
- City of San Carlos
- Applied BioSystems
- NorthMarq Capital
- Wells Fargo
- Terra-Gen Power
- Morgan Stanley
- EastWest Bank
- Genentech
- Met Life
- ReGen
- US Bank
- GE Capital
- American Tower
- Legacy Partners
- SR Commercial
- ClubCorp
- NetREIT

Finally, Mr. Petersen's role of managing projects across industrial, residential, retail, and commercial environments, as well as his diverse project experience, is a major contribution to Partner Engineering and Science's Project Management team.

Contact

TPetersen@partneresi.com

Education

Bachelor of Arts, Public Administration & Economics, San Diego State University
Executive MBA Program, 2000-2003

Highlights

Over 20 years of experience in the environmental and engineering consulting industry
Property Condition Assessments (PCAs)
Fannie Mae, Freddie Mac, and HUD due diligence

Experience Summary

Mr. Lambson is a true veteran of the commercial real estate services industry. He has over 20 years of experience managing and performing environmental and engineering consulting projects on a national level. Mr. Lambson serves as a Principal for Partner and is located in Partner's San Diego County office. Mr. Lambson currently provides client management and consulting to a nationwide client base and specializes in advising "equity" clients during the acquisition phase of commercial property transactions in the U.S., Mexico, and Canada.

Mr. Lambson has assisted clients on over 10,000 commercial real estate transactions throughout his career. His due diligence resume includes experience at all levels, and includes advising REITs, developers, property managers, retail companies, commercial real estate brokers, mortgage brokers, attorneys, lenders, universities, and real estate investment groups with the following nationwide services:

- Property Condition Assessments (PCAs)
- Individual Building System Inspections for Roof, Mechanical Electrical Plumbing (MEP), Elevator, Structure, Façade, and ADA/Accessibility
- Phase I Environmental Site Assessments (ESAs)
- Phase II Subsurface Investigations (Soil and groundwater sampling and analysis)
- Phase III Environmental Remediation Services
- Asbestos, Lead, Radon, Mold Sampling
- Seismic and Structural Assessments (PMLs)
- Energy Audits, Benchmarking, AB1103 Energy Disclosure, and LEED-related services
- Hydrology, Water Conservation and Efficiency
- Fannie Mae / Freddie Mac / HUD Due Diligence
- Geotechnical and Soils Reports
- Zoning Reports
- ALTA Surveys

Building Sciences

Property Condition Assessment, MEP Report, Roof Report, Elevator Report, Structural and Seismic Assessment for a high-profile Class A office campus acquisition in the San Francisco Bay Area

ADA Compliance and Accessibility Reviews for a national bank branch portfolio

Fannie Mae Property Condition / Physical Needs Assessment services for a 5400-unit multifamily portfolio in Nevada

Environmental Assessments

Phase I and Phase II Environmental Assessments for a 75-acre aerospace facility in the Northwest United States

Over 500 Phase I Environmental Site Assessments for a national fast-food chain

Environmental consulting for over 1 million acres of desert land in California, Nevada, and Arizona

Land Surveys

ALTA Surveys for 2400-unit apartment portfolio in the Midwest

Multi-Site Portfolios

113-site office portfolio acquisition for a national REIT

122-site hotel portfolio for a national lending institution

55-site hotel portfolio acquisition for a private investment group

68-site healthcare portfolio acquisition for a national REIT

50-site country club/golf course acquisition for a private investment group

Energy and Water Efficiency

Energy & Water consulting for a national property owner that operates and manages 30 retail and office centers on the West Coast and Texas

Affiliations

National Association of Real Estate Investment Trusts (NAREIT)

International Council of Shopping Centers (ICSC)

U.S Green Building Council (USGBC)

Society of Industrial and Office Realtors, San Diego County (SIOR)

National Association of Industrial & Office Parks, Southern California (NAIOP)

San Diego Habitat Conservancy, Board of Directors. 2010 - 2014

Speaking

Bisnow Conference, Panel Moderator, La Jolla, CA, October 2014. Moderated panel on Southern California Real Estate Trends.

Globestreet, ICSC Western States Conference, San Diego, CA May 2013. Video interview regarding retail real estate trends and due diligence.

Publications

Shopping Centers Today, 2010. Authored article on LEED applications for shopping centers and retail assets.

Contact

mlambson@partneresi.com